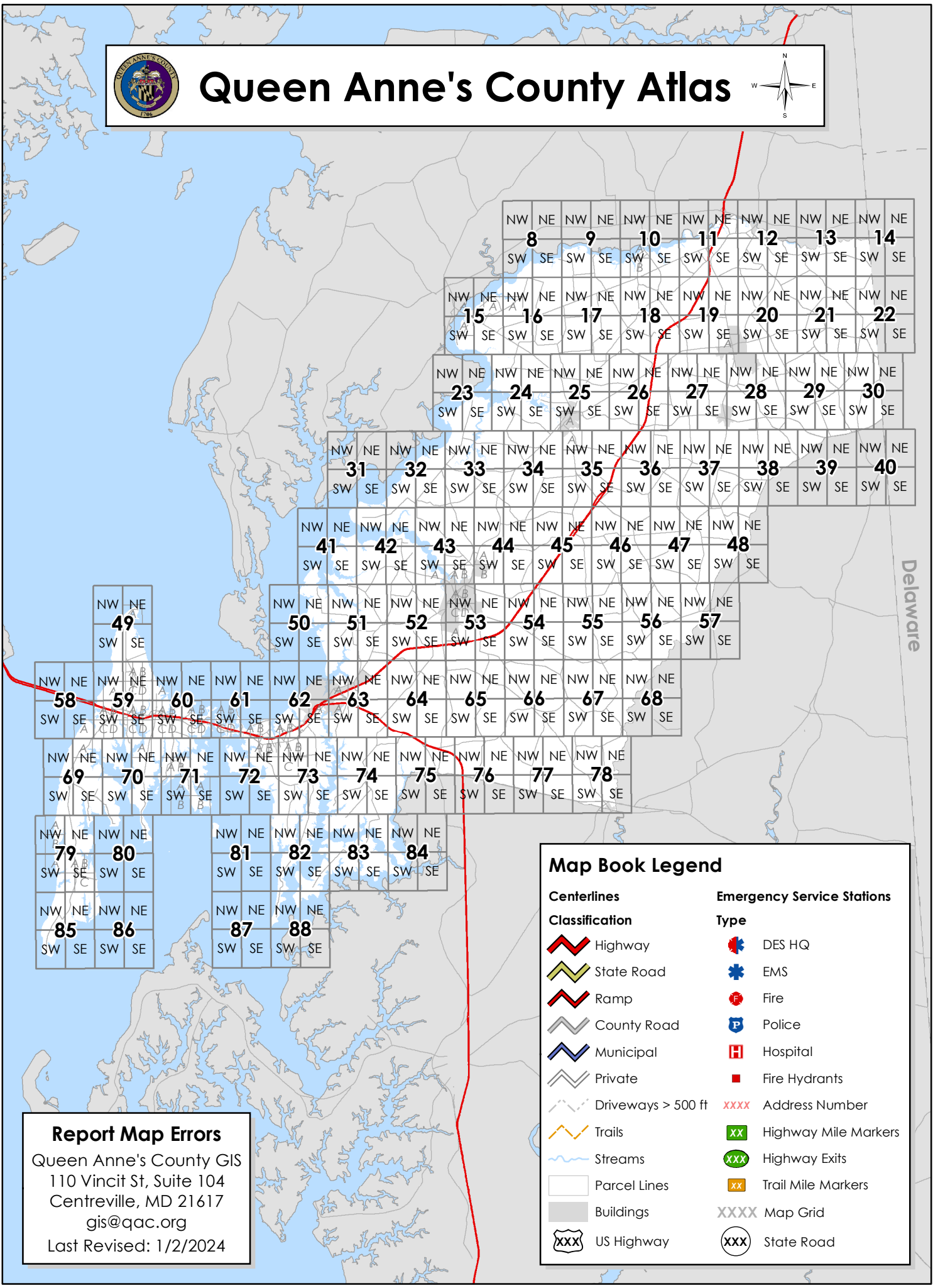
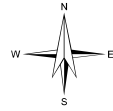




# Queen Anne's County Atlas



Delaware

**Report Map Errors**  
 Queen Anne's County GIS  
 110 Vincit St, Suite 104  
 Centerville, MD 21617  
 gis@qac.org  
 Last Revised: 1/2/2024

### Map Book Legend

<b>Centerlines</b>		<b>Emergency Service Stations</b>	
<b>Classification</b>		<b>Type</b>	
	Highway		DES HQ
	State Road		EMS
	Ramp		Fire
	County Road		Police
	Municipal		Hospital
	Private		Fire Hydrants
	Driveways > 500 ft		Address Number
	Trails		Highway Mile Markers
	Streams		Highway Exits
	Parcel Lines		Trail Mile Markers
	Buildings		Map Grid
	US Highway		State Road

#### Disclaimer:

The map information provided in this atlas is made available as a public service. The information provided was created for internal use by Queen Anne's County government staff and is used for reference purposes only. Every effort is used to ensure the accuracy of the data, however accuracy is not guaranteed. The map information contained herein is provided "as-is" without warranty of any representation of accuracy, timeliness, reliability, or completeness. Use of this Data for any purpose should be with acknowledgment of the limitations of the Data, including the fact that the Data is dynamic and is in a constant state of maintenance, correction, and update. Parcel data was prepared and is compiled from recorded deeds, plats, and other public records. Users of the data are hereby notified that the aforementioned sources should be consulted for verification of the information. Queen Anne's County shall assume no responsibility for damages or other liabilities due to the accuracy or inaccuracy, availability or unavailability, use or misuse of the information herein provided.

#### Additional Credits:

ADC Grid – Kappa Map Group  
Adjacent County Centerlines – Maryland State Highway Administration  
Delaware State Centerlines – State of Delaware GIS Data Portal  
Subdivision Layer – Maryland Department of Planning – MDProperty View



## About this atlas and the data provided:

Thank you for your interest in this atlas. We hope you find the information offered within to be useful; however, first there are a few things that should be noted.

### **About the Grid**

This atlas was compiled using the traditional ADC Grid; however a few adjustments have been made in order to improve the usefulness of this atlas. These changes include dividing all pages into four quadrants NW, NE, SW, and SE. Therefore all pages in this atlas are marked with their respective page number followed by their respective quadrant (ex. 45NW). Additionally, in densely populated areas these quadrants have been divided into smaller grids to improve legibility. These smaller grids are labeled with their corresponding page number/quadrant followed by either: A, B, C, D (ex. 43SE A). Not every quadrant has been divided into these smaller grids, and those that have been may not have been divided evenly. This means that though a quadrant may have been divided into smaller grids there may not be an A, B, C, & D. Instead the quadrant was only split into smaller grids where needed allowing for some quadrants to have only one, or all four of the smaller grid designations.

In an effort to facilitate easier navigation of the atlas each page has eight (8) arrow indicators that tell the map reader which map page is adjacent to the current page in that compass direction.

In addition to the map page numbers, each page in the document is given a document page number in order to help keep the pages in their correct order. This page number can be found in the lower right corner of each page in this document starting with the index.

### **About the Fire Hydrants**

The fire hydrant layer found in this atlas should only be used for locating the fire hydrants. While an effort was made to field verify that each hydrant physically existed, no efforts were made to assess the functionality and/or water flow of the fire hydrants. Additionally, dry hydrants and other water sources were not included in this atlas due to a lack of accurate, viable data.

### **About the Centerline and Address Point labels**

While every effort was made to include as many centerline labels and address point labels as possible, given the static nature of set-scale printed maps, not all centerlines and address points could be labeled in this atlas. Our hope with this method of labeling is to provide a general reference for the location of areas within the county.

Again, we thank you for your interest in this atlas, and hope you find the information contained useful. If you have any questions regarding the data included please contact Queen Anne's County GIS.

Queen Anne's County GIS  
110 Vincit Street, Suite 104  
Centreville, MD 21617  
[gis@qac.org](mailto:gis@qac.org)

# County Wide Street Index

*\*This index is for the entire atlas. If you have printed an individual fire district atlas, there will be additional information included in this index that is not in your atlas.*

<u>Street</u>	<u>Map Page</u>
<b>1-10</b>	
10 SCHOOL RD	12SE
1ST ST	17SW, 71NW, 71NW A, 78SE
2ND ST	17SW
4-H PARK RD	51SE, 52NW, 52NE, 52SW, 53NW, 53NW C, 63NW, 63NE

<b>A</b>	
ABRUZZI DR	60SE, 60SE C
ACADEMY LN	53NW, 53NW A, 53NW B
ACKERMAN CT	59NE, 59NE B
ACKERMAN DR	79SE, 79SE C
ACKERMAN RD	59NE, 59NE A, 59NE B
ADAM DR	10SW, 10SW B
ADAM LN	73NW, 73NW B
ADDISON CT	60SW, 60SW C, 60SW D
ADKINS LN	22SW
AGNES ST	25SW, 25SW A, 35NW, 35NW A
AIRPORT RD	59SW, 59SW A, 59SW B, 59SW C, 59SW D
AKER RD	63NW, 63NW A
ALBERON ST	53NW, 53NW A
ALDERBRANCH FARM LN	43NW, 43NE
ALDOTS LN	18SE, 27NW
ALEXANDER ALY	60SW, 60SW B
ALEXANDRAS DR	56SE
ALEXIS AVE	59SW, 59SW C, 59SW D
ALL WAYS INN LN	75NE
ALLEGANY RD	80SW
ALLEN AVE	79NW, 79NW A
ALLEY 8	43SE, 43SE A
ALLISON JANE DR	59SW, 59SW D
ALMOST HEAVEN LN	12SE, 20NE

<u>Street</u>	<u>Map Page</u>
ALVA CT	59NE, 59NE A, 59NE B
ALYNN WAY	73SE
AMANDA FRANCES LN	59SW, 59SW C, 59SW D
AMANDA LN	54NE
AMBASSADOR LN	60SW, 60SW A
AMBER WAY	18NW
AMBERLY FARM LN	63SE, 74NW, 74NE
ANCHOR CIR	79NE
ANCHOR LN	60NW, 60NW A, 60SW, 60SW A, 60SW B
ANCHORAGE DR	59SE, 59SE B, 59SE C, 59SE D, 60SW, 60SW A
ANDERSON CORNER RD	22SW, 30NW, 30NE
ANDREW CT	44SE
ANDREW DR	10SW, 10SW B
ANDREW FARM LN	45NW
ANDREWS LN	63NE
ANIKECK ALY	60SW, 60SW B
ANNA CAROL DR	59SW, 59SW D
ANNAPOLIS VIEW RD	69NW
ANNETTE AVE	79NW, 79NW A
ANSER ALY	59SW, 59SW D
ANTHONY LN	59SW, 59SW B, 59SW D
ANTHONY RD	15NW, 15NW A
ARAVIS CT	73NW, 73NW C
ARBOR WAY	24SW
ARCHER LN	11NE
ARDOVER DAIRY LN	13SE
ARMSTRONG ST	53NW, 53NW A, 53NW B
ARNOLD ALY	60SW, 60SW B
ARNOLD LN	59SE, 59SE C
ARRINGTON RD	64SW, 74NE, 75NW
ARROWHEAD LN	70NE
ARROWHEAD WAY	73NE
ARTHURS WAY	62NE

<u>Street</u>	<u>Map Page</u>
ASH WOOD DR	25SW, 25SW A
ASHLAND DR	44SE
ASHLEY DR	41SE, 51NW
ASHLEY LN	18NW
ASLAN CT	73NW, 73NW C
ASPEN DR	83NE, 84NW
ATKINSON DR	11NE
AUCKLAND WAY	60NW, 60NW A
AUSTIN CT	46NW
AUSTIN WAY	55SE
AUTUMN LN	53NW, 53NW B
AVALON CT	59NE, 59NE A
AVALON FARM LN	71NW, 71NW A, 71NW B
AVONDALE LN	19SE, 19SE A
AZAR ACRES LN	73SE

**B**

B AND B NURSERY LN	51SE
BACHELORS HOPE FARM LN	52NW
BACK STARR RD	53SE, 65NE, 66NW, 66SW
BAILEYS DELIGHT	43NE
BAKERS LN	82SE
BALTIMORE AVE	49NE, 49NE A
BALTIMORE DR	69SW
BALTIMORE RD	79SE, 79SE B, 79SE C
BANBRIDGE AVE	44SW, 44SW B
BANJO LN	53NW, 53NW A, 53NW B
BARBEE LN	73SE
BARCLAY CUTOFF RD	27SE
BARCLAY RD	26SE, 27SW, 27SE, 28SW, 28SE, 29SW, 30SW, 30SE, 39NW, 39NE, 40NW
BARNSTABLE HILL LN	71NW, 71NW B, 71SW, 71SW A
BARREN RIDGE CT	70NE, 70NE A
BARREN RIDGE RD	70NE, 70NE A
BARTLETT FARM LN	76NE, 76SE
BARTON RD	77NE, 78NW
BASS TRACK CT	16SW

<u>Street</u>	<u>Map Page</u>
BATEAU DR	59NW, 59NW A, 59SW, 59SW B
BATEAU LNDG	82NW
BATTS NECK PLANTATION	69SE, 70SW
BATTS NECK RD	69NW, 69NE, 69SW, 69SE
BAVARIAN TURN	43SW
BAXTER RD	13SW, 20NE, 21NW
BAY CITY RD	58SE, 58SE A, 59SW, 59SW C
BAY COVE LN	70NE
BAY DR	69SW, 79SW, 79SW A
BAY MEADOWS LN	59NE, 59NE A
BAY RIDGE DR	49SW, 49SE
BAY VIEW LN	69NW
BAYBERRY DR	60SW, 60SW A, 60SW B
BAYNARD CT	56NW
BAYSIDE CT	71SE, 71SE B
BAYSIDE DR	58SE, 58SE A, 69NE, 69NE A, 71SW, 71SW A, 71SW B, 71SE, 71SE A, 71SE B
BAYVIEW	61SE, 61SE A
BEACH HARBOR DR	61SE, 61SE A, 61SE B
BEACH RD	79NW, 79NW B, 79SW, 79SW A
BEACHSIDE DR	79SW, 85NW
BEACON PL	59SW, 59SW C, 59SW D
BEAR POND RD	30NW, 30NE, 30SW, 40NW
BEAVER DAM FARM LN	48SW, 48SE
BEAVERS BRANCH LN	45NW
BECK FARM RD	53NE, 53SE
BEECH LN	59NE, 59NE A, 59NE B
BEECH TREE LN	44SE
BELLE POINT DR	73SE
BELLEFIELD LN	85NW, 85NE
BELVEDERE AVE	53NW, 53NW A
BEN LEE FARM LN	26SW
BENJAMIN ALY	60SW, 60SW B
BENNETT POINT RD	62SE, 73NE, 73SE, 82NW, 82NE, 82SW, 88NW
BENNETTS OUTLET LN	63SE

<u>Street</u>	<u>Map Page</u>
BENS POINT RD	24SE, 25SW
BENTON CORNERS RD	19SW, 27NW, 27SW
BENTON CT	59NE, 59NE C, 59NE D
BENTON PLEASURE RD	70NE, 70NE A
BENTON RD	59NE, 59NE C, 59NE D
BERRY CT	15SW, 15SW A
BETHANY MARIE LN	59SW, 59SW C, 59SW D
BIG HOLLY CT	79NW, 79NW B
BIG WOODS RD	27SW, 37NW, 37SW
BIRCH RD	69SW
BIRDIE CT	82NW
BISHOPS GRANT DR	25SE
BLACK BEARD RD	62SW, 62SW B, 62SE
BLACK BERRY LN	82SW
BLACK DUCK DR	42NW, 42SW
BLAKEFIELD DR	16SE
BLAKEFORD FARM LN	51SW, 63NW
BLANCO RD	12SE, 13SW, 13SE, 14SW
BLENNY LN	60NW, 60NW A
BLOOMFIELD FARM LN	44SW, 44SW A
BLOOMINGDALE PL	63SE, 64SW
BLOOMINGDALE RD	52SE, 63SE, 64NW, 64NE, 64SW
BLUE BALL FARM LN	20NW
BLUE BAY RD	49SW, 49SE
BLUE HERON FARM LN	10SW, 18NW
BLUE HERON LN	10SW
BLUE JAY CT	59SE, 59SE A
BLUE NOTE FARM LN	24SW
BLUE RIBBON LN	73SW
BLUE STAR MEMORIAL HWY	11NE, 11SW, 11SE, 18SE, 19NW, 19NE, 19SW, 26NE, 26SE, 35NE, 35SE, 36NW, 45NE, 45SW, 45SE, 46NW, 52SW, 52SE, 53SW, 53SE, 54NW, 54NE, 54SW, 58NW, 58NE, 58SE, 59SW, 59SW A, 59SW B, 59SE, 59SE A, 59SE B, 60SW, 60SW A, 60SW B, 60SE, 60SE A, 60SE B, 60SE C, 60SE D, 61SW, 61SW C, 61SW D,

<u>Street</u>	<u>Map Page</u>
	61SE, 61SE A, 61SE B, 62NE, 62SW, 62SW A, 62SW B, 62SE, 62SE A, 63NW, 63NW A, 63NE, 64NW, 72NE, 72NE A, 72NE B
BLUE WINGED TRL	59SW, 59SW D
BLUEBELL CT	60SW, 60SW A, 60SW B
BLUEBERRY LN	27NW
BLUNT MARSH LN	59SW, 59SW C, 59SW D, 70NW
BOATSWAIN WAY	59NE, 59NE B
BOBBIT CT	59SW, 59SW B, 59SE, 59SE A
BODYS NECK RD	60NW, 60NW A
BOLTON WOODS RD	13SW, 21NW, 21NE
BONDS RD	42SE
BOOKER AVE	35SE
BOOKERS WHARF RD	33NW
BORDLINGTON FARM LN	54SW, 66NW
BOUNDARY AVE	15SW
BOUNTIFUL FARM LN	52SE, 53SW, 53SW A
BOURBON FARM LN	35SE, 36SW
BOWEN LN	63SE
BOWERS RD	17NE, 17SE, 25NE
BOWLINGLY CIR	63NW, 63NW A
BRADLEY DR	53NW, 53NW B
BRANTA LNDG	59SW, 59SW C, 59SW D
BRAVO BLVD	53SW, 53SW A
BRAYTON LN	15NE, 15NE A, 15SE
BRECCA FARM LN	63SW
BREE CT	73NW, 73NW C
BREEDING BLVD	59SW, 59SW C, 59SW D
BREEDING FARM LN	69SE
BREEZY ACRES LN	82NW, 82SW
BRICK HOUSE LN	53NE
BRICK HOUSE RD	80SW
BRICK SCHOOL HOUSE RD	33SE, 34SW, 44NE, 44SE, 45SW
BRICKHOUSE DR	73NE
BRIDGE CT	59SW, 59SW B

<u>Street</u>	<u>Map Page</u>
BRIDGEPOINTE DR	60SW, 60SW C
BRIDGETOWN RD	47NE, 47SE, 57NW
BRIDGEVIEW LN	49SW, 49SE, 59NW, 59NE, 59NE A
BRIDLE LN	25SW
BRIERLEY MILL RD	36NE, 36SE
BRIGHT MEADOW LN	9SE
BRIGHT RD	85SW
BRISTOL LN	53NW, 53NW C, 53NW D
BRITLAND FARM LN	15SE
BRIX DR	25SW
BROAD ST	10SW, 10SW A
BROADCREEK DR	58SE, 58SE A
BROADWATER DR	60NW, 60NW A, 60SW, 60SW A
BROADWAY	53NW, 53NW A, 53NW B
BRODIE LN	34NE
BROKEN RD	56NW
BROOK KNOLL WAY	44SW, 44SW B
BROOKE LN	44SW, 44SW B
BROOKE RUN LN	44SW, 44SW A, 44SW B
BROOKFIELD DR	44SW, 44SW A, 44SW B
BROWN RD	70NE, 70NE A
BROWN ST	53NW, 53NW A, 53NW B, 53NW C, 53NW D
BROWNING LN	51NE, 52NW
BROWNS FARM LN	25NW
BROWNS RUN	25SW
BROWNSVILLE RD	42SE, 52NW
BRUSCA LN	20SW
BRYANS CHANNEL WAY	62SE
BRYANTOWN LNDG	73SE
BRYCE RD	64NE
BRYNAWEL LN	34NW, 34NE
BUCKINGHAM DR	58SE, 58SE A, 69NE, 69NE A
BUFFLEHEAD CT	60NW, 60NW A
BULLE ROCK DR	41SE
BULLE ROCK FARM LN	41SE
BULLET RUN LN	75NE

<u>Street</u>	<u>Map Page</u>
BUNKERS CT	82NW
BUNNY RABBIT LN	62SW, 62SW A, 62SW B
BURCHARD SAWMILL RD	17NE, 17SE, 18SW
BURRISVILLE LN	33SW
BURRISVILLE RD	32SE, 33SW, 43NE, 43SE
BURTON AIR DR	46SW
BUSIC CHURCH RD	22SW, 28SE, 29NE, 29SW, 29SE, 30NW, 38NE
BUSINESS PKWY	59NW, 59NW A, 59NE, 59NE C, 59SW, 59SW A, 59SW B
BUTLERS LANDING DR	79NE
BUTTERPAT RD	30NE
BUTTERWORTH CT	59SE, 59SE A, 59SE C

**C**

CABIN CREEK RD	72NE
CABIN NECK LN	69NE
CABLE HOUSE RD	59SW, 59SW B
CADDY CT	82NW
CALEB CT	46SW
CALLAHAN FARM LN	63NE
CALLAWAY FARM LN	52NE
CALVERT CT	79SW
CALVERT DR	79SW
CALVERT RD	59SW, 59SW C, 71NW, 71NW B, 71SW, 71SW A, 71SE, 71SE A, 71SE B
CAMP WRIGHT LN	69NE, 69NE A
CANAL ST	61SE, 61SE A, 61SE B
CAPTAINS CT	72SE
CAPTAINS WAY	60SW, 60SW A, 60SW B
CARDOZA DR	69SW
CARLSON LN	85SW
CARMICHAEL CT	74NE
CARMICHAEL FARM RD	74NW
CARMICHAEL RD	63SE, 74NW, 74NE, 74SW, 74SE, 83NE
CAROLINE RD	79SE, 79SE A, 79SE B
CAROLINE ST	10SW, 10SW A

<u>Street</u>	<u>Map Page</u>
CARRIAGE HEATH	60SW, 60SW B
CARRIAGE LN	63SW, 63SW A
CARROLL RD	42SE, 43SW, 52NW, 79SE, 79SE C
CARTER RD	36SE, 37SW, 47NW, 47NE
CARVILLE CT	85NW
CARVILLE LN	54NE, 54SW, 54SE
CARVILLE PRICE RD	35SE, 45NE, 45SW, 45SE, 46NW, 54NE
CASPER LN	35SW
CASPIAN DR	73NW, 73NW C
CASTLE MARINA RD	60NW, 60NW A, 60SW, 60SW A
CAT PAUSE LN	33SE
CAT TAIL CT	59NE, 59NE C, 59NE D
CAVALIER CT	60SW, 60SW A
CAVALRY CT	44SE
CECIL CT	59SE, 59SE D
CECIL DR	59SE, 59SE B, 59SE D, 60SW, 60SW A, 60SW C
CECIL RD	79SE, 79SE B, 79SE C
CECILIA CAREY LN	59SW, 59SW C, 59SW D
CEDAR GROVE FARM LN	63NW, 63NE
CEDAR LN	35SW, 35SE
CEDAR RD	70NE, 70NE A
CEDAR SPRING DR	25SW, 25SW A
CEDAR TREE LN	20SW
CEE JAY RD	9SW
CEMETERY LN	25SW, 25SW A
CENTER PARK	53NW, 53NW B
CENTRAL DR	15NE, 15NE A
CENTREVILLE RD	52NE, 52SE, 53NW, 53NW A, 53NW C, 64NE, 64SE, 65NW, 65SW, 75NE
CHAMBERLIN LN	49SW, 49SE
CHANCELLOR LN	73NE, 74NW
CHANNEL MARKER WAY	61SW, 61SW C, 61SW D
CHAR NOR MANOR BLVD	8SE, 9SW
CHARITY LN	63NW, 63NW A
CHARL CT	58SE, 58SE A, 69NE, 69NE A

<u>Street</u>	<u>Map Page</u>
CHARLES I BOYLE RD	65SE, 76NE, 77NW
CHARLES ST	19SE, 19SE A, 20SW
CHATFIELD FARM LN	42SW, 42SE
CHENOWITH DR	58SE, 58SE A, 59SW, 59SW C
CHERRY BLOSSOM FARM LN	36SW, 36SE
CHERRY LN	63NE
CHESAPEAKE AVE	79NW, 79NW A
CHESAPEAKE BAY DR	85SW
CHESAPEAKE DR	58SE, 58SE A, 69NE, 69NE A
CHESAPEAKE ESTATES DR	69SW
CHESLOU RD	60SE, 60SE C
CHESSIE CT	60SW, 60SW C, 60SW D
CHESTER CT	53NW, 53NW A, 53NW B
CHESTER DR	59SE, 59SE C, 59SE D, 60SW, 60SW C
CHESTER PLZ	60SW, 60SW A
CHESTER RD	71SE, 71SE B
CHESTER RIVER BEACH RD	61SE, 61SE B, 62SW, 62SW A, 72NE, 72NE A, 72NE B
CHESTER RIVER DR	61SE, 61SE A, 61SE B, 62SW, 62SW A
CHESTER RIVER HEIGHTS RD	11NE, 11SW, 11SE
CHESTER STATION RD	60SW, 60SW A, 60SW B
CHESTER VLG	60SW, 60SW D
CHESTER VW	15NE
CHESTER WAY	60SW, 60SW B
CHESTER WYE LN	73NW, 73NW A, 73NW B
CHESTERFIELD AVE	43SW, 43SW A, 43SE, 43SE A, 53NW, 53NW A
CHESTVIEW FARM LN	59NE, 59NE B
CHESTNUT LN	64NW
CHESTNUT MANOR FARM LN	65NW
CHESTNUT RD	69SW
CHESTNUT ST	43SE, 43SE B, 53NW, 53NW B
CHESTNUT VALE FARM LN	51SE
CHESTON LN	74SW, 74SE, 83NW
CHEWS MANOR RD	85NW, 85NE



<u>Street</u>	<u>Map Page</u>
CHINO FARM CIR	8SE, 16NE
CHINO FARM LN	8SE, 16NE
CHOICE CT	74NE
CHRIS'S DR	56SE
CHRISTINE CT	26NE
CHURCH CIR	19SE, 19SE A
CHURCH CT	72NE, 72NE A, 72NE B
CHURCH HILL FARM LN	25SE
CHURCH HILL RD	15NW, 15NW A, 15SW, 15SW A, 15SE, 16SW, 24NE, 25NW, 25SW, 25SW A, 33SE, 34NW, 34NE, 34SW, 43SE, 43SE B, 44NW, 44SW, 44SW A, 44SW B, 53NW, 53NW A, 53NW B
CHURCH LN	25SW, 25SW A, 28SW, 53NW, 53NW A, 72NE, 72NE A, 72NE B
CHURCH MEADOW CT	16SW
CHURCH ST	59SE, 59SE A, 59SE B, 71NW, 71NW A
CHURCH VIEW RD	18NE
CHURCHHILL LN	59SE, 59SE D
CINNAMON TEAL DR	42NW, 42SW
CLABBER HILL RD	24SW, 34NW
CLADDAUGH LN	16SW
CLAIBORNE FIELDS DR	44SE
CLAIBORNE RD	79SE, 79SE C, 80SW, 85SW
CLAIBORNE ST	60SW, 60SW B
CLANNIHAN SHOP RD	44NW, 44NE, 45NW, 45NE
CLAPP LN	9SE
CLARK CORNERS RD	45NE, 46NW, 46NE
CLARK CT	11NE
CLARK VIEW LN	46NE
CLAY DR	63NW, 63NW A
CLEARSPRING DR	11SW
CLEAT ST	59SW, 59SW B, 59SE, 59SE A
CLEVINGER LN	61SE, 61SE B, 62SW, 62SW A

<u>Street</u>	<u>Map Page</u>
CLOVELLY LN	24NW
CLOVERFIELDS DR	49SE, 59NE, 59NE A, 59NE B, 59NE C, 59NE D
CLUBHOUSE DR	69NW
COCKEY LN	59NW, 59NW A, 59SW, 59SW B
CODY LN	43SW
COLBURN VIEW LN	69NW, 69SW
COLEMAN DR	15SW, 15SW A
COLEMAN RD	18SE, 19SW, 19SE
COLES CROSSING LN	59NE, 59NE C
COLLEGE CIR	75NE
COLLEGE DR	75NE
COLLIER RD	73NW, 73NW A
COLLIERS CT	62SE, 62SE A
COLUMBIA LN	79NW, 79NW A, 79NW B
COMEGYS LN	63NW, 63NW A
COMET DR	53NW, 53NW C
COMMUNICATIONS DR	54NW
COMPASS CIR	59SE, 59SE C
CONCERTO AVE	53SW, 53SW A
CONCORD RD	15NE, 15NE A
CONDOR CT	35NW
CONGRESSIONAL DR	79NW, 79NW B
CONOR DR	59SW, 59SW D
CONQUEST BEACH RD	31SE, 42NW
CONQUEST FARM LN	42NW
CONQUEST RD	32SW, 42NW, 42NE
CONRAD LN	62SW, 62SW A
COOL MEADOW DR	44SW, 44SW B
COON BOX RD	32SE, 33SW, 33SE
COON RUN LN	32SE
COOPER CT	57NW
COOPER FARM LN	63SE
CORDON DR	25SW
CORDOVA RD	78SW, 78SE
CORNELIUS POINT RD	70SW
CORSICA NECK RD	41NE, 41SE, 42SW, 42SE, 43SW, 43SW A
CORSICA POINT LN	43SW, 43SW A

<u>Street</u>	<u>Map Page</u>
CORSICA ST	43SW, 43SW A, 43SE, 43SE A
COSDEN RD	27NE, 27SE
COTTON TAIL RD	17NW
COUNTRY DAY RD	60SW, 60SW B, 60SW D
COUNTRY LN	82NW
COURSEVALL DR	52NE, 53NW, 53NW C
COURSEY RD	61SE, 61SE A, 61SE B, 72NW, 72NE, 72NE A
COURTHOUSE SQ	53NW, 53NW A, 53NW B
COVE CREEK CT	85NE
COVE CREEK RD	85NE
COVE CT	42SW, 42SE
COVE LN	42SW
COVE RD	79NW, 79NW A, 82NW, 82NE
COX CT	70SW
COX NECK RD	59SE, 59SE D, 60SW, 60SW A, 60SW C, 70NE, 70NE A, 70SE, 80NE
COX NECK RD E	80NE
COX SAWMILL RD	46SE, 47SW, 47SE, 57NW
CRAB ALLEY DR	70NE, 70SE
CRAB ALLEY RD	70SE, 71SW
CRAB CT	71NW, 71NW A
CRAFFORD FARM LN	69SW
CRAFT LN	69SW
CRANE SWAMP RD	26SE, 36NE
CRANEY CREEK CT	69SW
CRANEY CREEK RD	69SW
CREAMERY LN	43SW, 43SW A, 43SE, 43SE A
CREEK CT	61SE, 61SE A
CREEK POINT RD	42SW
CREEKS END LN	59SE, 59SE C
CREEKSIDE COMMONS CT	59SW, 59SW B, 59SE, 59SE A
CREEKVIEW LN	70NE, 70NE A
CRESCENT CT	46SW
CRESTON RD	16NW, 16NW A
CROSS CREEK CT	60SW, 60SW C, 60SW D

<u>Street</u>	<u>Map Page</u>
CROSS ST	15SW
CROSSGATE DR	25SW, 25SW A
CROUSE MILL RD	67SE, 68SW, 78NW, 78NE
CROWS FOOT LN	43NE
CROWS NEST RD	73NW, 73NE
CUNNINGHAM LN	44SE
CYPRESS ST	43SE, 43SE B

**D**

DABBLING CT	35NW
DAMSONTOWN RD	67NE, 67SW, 67SE, 78NW
DANA LN	26NW
DANNYS WAY	82SW
DARDEN RD	16NW, 16NW A
DARRAY LN	64NE
DAVIDSON AVE	63NW, 63NW A
DAVIDSON DR	69NE, 69NE A, 70NW
DAVIDSON FARM LN	59NE, 59NE C, 59NE D
DAVIDSON FARM RD	74NW, 74NE
DAVIS ALY	60SW, 60SW B
DAVOL RD	59NE, 59NE A, 59NE B, 59NE C, 59NE D
DE COURSEY COVE LN	83NW
DE COURSEY THOM RD	51SW
DEAN RD	55NW, 55SW, 55SE, 67NE
DEEP LANDING RD	9SE, 17NE
DEER CREEK CT	25SW, 25SW A
DEER FIELD DR	9SE
DEER LANDING LN	64NW
DEER RUN LN	69SE
DEER TRACK RD	28NE, 28SE
DEERFIELD CT	32SE, 43NW
DEERFIELD FARM LN	44NW
DEL RHODES AVE	63NW, 63NW A, 63SW
DELAWARE AVE	49NE, 49NE A
DELL CT	26NE, 27NW
DELL FOXX RD	26NE, 27NW, 27SW
DENBEIGH FARM LN	52SE
DENNY FARM LN	70NE, 70NE A

<u>Street</u>	<u>Map Page</u>
DENNY LAKE LN	75NE
DENWOOD AVE	57NW
DEVERS BRANCH RD	55NW, 55NE, 56NW
DIDONATO DR	60SE, 60SE A, 60SE C
DILL FARM LN	45NW, 45SW
DISCOVERY LN	72NW, 72NE, 72NE A, 72NE B
DIXON ALY	60SW, 60SW B, 60SE, 60SE A
DIXON CT	59NE, 59NE A, 59NE B
DIXON DR	59NE, 59NE A, 59NE B, 59NE C, 59NE D
DIXON STABLE LN	46NW
DIXON TAVERN RD	28NW, 28SW, 28SE, 38NE, 39NW
DODD LN	69NW
DOGWOOD CT	10SE
DOGWOOD DR	77NW
DOGWOOD LODGE LN	10SE
DOGWOOD RD	69SW
DOMINION CREEK LN	71NW, 71NW A
DOMINION LN	71NW, 71NW A
DOMINION RD	60SW, 60SW A, 60SW B, 60SW C, 60SW D, 71NW, 71NW A, 71NW B
DONNA ANNE CT	25SW, 25SW A
DORCHESTER RD	79SE, 79SE B, 79SE C
DOUBLE CREEK POINT RD	8SE, 9SW
DOUBLE CREEK RD	9SW, 9SE, 17NW
DOVE LN	43SW
DOVEFIELD FARM LN	44SE, 45SW
DRAKE LN	71NW, 71NW A
DRAKE RD	15NE, 15NE A, 16NW, 16NW A
DRAKE TAIL PL	60NW, 60NW A
DRAPER LN	53NW, 53NW A
DREAM FARM LN	60SE, 60SE C
DROVERS WAY	79SW, 85NW
DRUMMER DR	62SW, 62SW A, 62SW B, 72NE, 72NE B, 73NW, 73NW A
DRYER LN	79NW, 79NW A

<u>Street</u>	<u>Map Page</u>
DUDLEY AVE	63NW, 63NW A
DUDLEY CORNERS RD	10SW, 10SW A, 10SE, 18NE, 18SE, 19SW
DUDLEY CT	76NW
DUDLEY FARM LN	65SW, 76NW
DUHAMEL CORNER RD	20NW, 20SW, 20SE, 28NE, 29NW, 29SW, 29SE, 39NE
DUKE OF KENT ST	15NE, 15SE
DUKE ST	59SE, 59SE A
DULIN CLARK RD	42SE, 51NE, 51SE, 52NW
DUNDEE AVE	60SE, 60SE C, 60SE D
DUNDEE CT	60SE, 60SE C, 60SE D
DUNN LN	70NE, 70NE A
DUTCHER RD	73NE, 73SE
DUTCHESS RD	16NW, 16NW A

**E**

E MAIN ST	19SE, 19SE A, 20SW, 59SW, 59SW B, 59SE, 59SE A
E STEP RD	8SE, 9SW
E WATER ST	53NW, 53NW A, 53NW B
EAGLE CT	72SE
EAGLE MANOR DR	35NW
EARECKSON LN	69SE, 70SW, 80NW
EARLE BRANCH RD	42SE, 43SW
EAST BROOK DR	44SW, 44SW B
EAST MEADOW DR	44SW, 44SW B
EAST ST	15NW, 15NW A
EASTERN BAY AVE	79SE, 79SE C, 80SW
EASTERN LN	85SW
EASY LN	50NE
ECHO LN	46NW
EDENDERRY AVE	43SE, 43SE B, 44SW, 44SW B
EDGE KNOL LN	63SW
EDGEWOOD RD	70NE
EDMORE RD	16NW, 16NW A
EDUCATION DR	74SW, 83NW

<u>Street</u>	<u>Map Page</u>
EDWARD KILA CT	70SW
ELEMENTARY WAY	59SE, 59SE A
ELEVATOR RD	28NW
ELINOR ST	60SW, 60SW B, 60SE, 60SE A
ELIZABETH DR	10SW, 10SW B
ELL DOWNES RD	47NE, 48NW, 48SW
ELL MORRIS RD	48NW, 48NE
ELLEDALE BLVD	59SW, 59SW B, 59SW C, 59SW D
ELLEDALE FARM LN	59SW, 59SW A, 59SW B
ELLCOTT DR	59SE, 59SE B, 59SE D
ELM ST	43SE, 43SE B, 44SW, 44SW B, 79SW, 79SW A
EMILY LN	26NE
EMORY CIR	79NE
EMORY FARM LN	64SE, 65SW
ENCORE CT	53NW, 53NW C, 53SW, 53SW A
ESSEX RD	15NE, 15NE A
ESTUARY LN	25SW
EVANS AVE	62SW, 62SW A, 62SW B, 73NW, 73NW A
EVANS LN	85SW
EVELYN LN	15SE, 16SW
EVELYNE ST	60SW, 60SW B, 60SE, 60SE A
EVERETT LN	25SW, 25SW A
EVERETT RD	21SE, 29NE, 30NW
EVERGREEN FARM LN	17NW
EWINGTOWN RD	16SE, 17NW, 17SW, 25NW

**F**

FAIR BROOK WAY	44SW, 44SW B
FAIR PROSPECT FARM CT	59SE, 59SE C, 59SE D
FAIRVIEW DR	15NE, 15NE A, 42SE
FAIRVIEW FARM LN	43NW
FAIRWAY IS	73SW
FALLEN HORSE CIR	62SW, 62SW B, 62SE
FANTASY LN	70SW, 80NW

<u>Street</u>	<u>Map Page</u>
FARM HILL LN	53SE
FARM LN	83NW
FARM SQUARE LN	83NE
FARWELL RD	16NW, 16NW A
FAWN LN	73NW, 73NW A, 73NW B, 73NW C
FAYETTE ST	53NW, 53NW A, 53NW B
FELTON SCHOOL RD	21NE, 22NW, 22SW
FELTON VIEW LN	21NE
FERRELL FARM RD	48NE
FERRICK RD	43SW, 43SE
FEY RD	15NW, 15NW A, 15NE, 15NE A, 15SW, 15SW A
FIELDCROFT WAY	44SW, 44SW B
FIELDS LN	70SW
FIELDSTONE DR	67SW, 67SE
FINLEY CREEK DR	33SE, 34SW
FIRST AVE	62NE, 63NW, 63NW A
FISCHER RD	72NE, 72NE B
FISHER MNR	73NW, 73NW A, 73NW B
FISHING LAKE LN	11NE, 11SE
FIVE FARMS DR	79NW, 79NW A, 79NW B
FLAGSTAFF WAY	59NE, 59NE B
FLAT IRON SQUARE RD	34NW, 34SW, 34SE, 35SW
FLATLAND FARM LN	46NW
FLOWERS RD	78SW
FLYCATCHER WAY	59NE, 59NE B
FLYING ACRES LN	26NE, 27NW
FLYWAY LN	16SW
FOGWELL RD	46SW, 55NE, 56NW, 56SW
FORDS LANDING LN	10SE, 11SW
FOREMANS LANDING RD	75NW, 75NE
FOREST GARDEN RD	69NW
FOREST RD	73NW, 73NW B
FORK RUN LN	43NE
FORT POINT LN	43SW
FORT POINT RD	43SW
FOSTER CT	60SW, 60SW C, 60SW D
FOUR SEASONS BLVD	59NE, 59NE D, 60NW,

<u>Street</u>	<u>Map Page</u>
	60NW A, 60SW, 60SW A
FOUR SEASONS CLUBHOUSE RD	59NE, 59NE B, 59NE D, 60NW, 60NW A
FOUREVER LN	42NE
FOURTH ST	10SW, 10SW A, 10SW B, 18NW
FOX DEN RD	25SW, 25SW A
FOX FIELD LN	11SW
FOX HOUND RUN	43SE, 43SE A, 43SE B
FOX MEADOW RD	66SE, 77NW, 77SW
FOX RUN	73NW, 73NW A
FOX RUN LN	69SE, 70SW
FOX TAIL DR	55SE
FOX TRL	43SW, 43SW A
FOXX CT	27NW
FOXXTOWN DR	19SE, 19SE A
FRANCIS BRIGHT WAY	60SW, 60SW B
FREDERICK DR	52NE
FREDERICK RD	79SE, 79SE C, 80SW
FREEDOM LN	56SW
FREEMAN LN	18NW
FRIELS LN	76NW
FRIELS PL	63NW, 63NW A
FRIELS RD	63NW, 63NW A, 63SW, 63SW A
FRIENDSHIP DR	42SE, 43SW
FRIENDSHIP LN	69NE, 69NE A
FRIENDSHIP MANOR DR	69NE, 69NE A
FRONT ST	10SW, 10SW A, 43SW, 43SW A, 43SE, 43SE A

**G**

GADD DR	57NW
GANDER WAY	16SW
GANDERLEIGH FARM LN	70NE
GANNON DR	67SW
GARDEN LN	53NW, 53NW A
GARDNERS PURCHASE LN	60SE, 60SE C, 60SE D
GARLAND AVE	15SW, 15SW A
GARRETT RD	71NW, 71NW B, 71SW,

<u>Street</u>	<u>Map Page</u>
	71SW A
GARRETTSON LN	29SE
GATHERING CT	25SE
GATLING DR	16NW, 16NW A
GAULT LN	82SE
GENEVIEVE CT	59NE, 59NE A, 59NE B
GEORGE CIR	59NE, 59NE A, 59NE B
GEORGETTE CT	49SE
GERNERT LN	72NE, 72NE A, 72NE B
GHANDI LN	49SW, 49SE
GIBBS RD	73NW, 73NW A, 73NW B
GIBSON CIR	60SW, 60SW B
GLANDING RD	11SE, 12NW, 12SW
GLASER LN	59NE, 59NE C, 59SE, 59SE A
GLENDALE AVE	53NW, 53NW A
GLENWOOD LN	82NW
GLOUCESTER RD	82NE
GOLDEN EYE CT	60NW, 60NW A
GOLDEN HARVEST FARM LN	70NE, 70NE A
GOLDEN RETRIEVER LN	44SE, 45SW
GOLDFINCH LN E	44SE
GOLDFINCH LN W	44SE
GOLDSBORO RD	27NE, 27SE, 28NW, 37NE, 37SE, 48NW, 48SW, 48SE
GOLF CART DR	73SW, 82NW
GOLF CT	85NE
GOLT RD	70NE, 71NW, 71NW A, 71SW
GOOD LN	21NW, 21NE
GOODHAND CREEK FARM LN	60SE, 60SE C, 71NW, 71NE
GOODHAND CREEK RD	60SW, 60SW C, 60SW D, 60SE, 60SE C
GOOSE HILL MANOR LN	69SE
GOOSE LANDING LN	64NW, 64SW
GOOSE ROOST LN	16SW
GOOSE VALLEY FISH LN	18SW
GOVERNORS WAY	73NE
GOVERNORS WAY N	73NE

<u>Street</u>	<u>Map Page</u>
GOVERNORS WAY S	73NE
GRACES LN	73NW, 73NW A, 73NW B
GRAHAM FARM LN	15NE, 15NE A
GRAIN RD	78SE
GRANARD AVE	44SW, 44SW B
GRANARY CREEK DR	83SE
GRANDFATHERS WAY	72NE, 72NE A
GRANGE HALL RD	65SE, 66SW, 75NE, 76NW, 76NE
GRANNY BRANCH RD	35SW, 45NE
GRANT CT	16SE
GRASON VISTA DR	73NE, 73SE
GRASONVILLE CEMETERY RD	73NW, 73NW A, 73NW B, 73NE
GRASONVILLE PARK LN	72NE, 72NE A, 72NE B
GRASONVILLE TER	72NE, 72NE B
GRASSLANDS DR	8SW
GRAVEL RUN RD	72NE, 72NE B
GRAY FOX CT	86NW
GRAY FOX FARM LN	43SW
GRAY FOX LN	43SE, 43SE B
GRAYLAG GARTH	59SW, 59SW D
GRAYS POND LN	44NW
GREAT NECK RD	69NE, 69NE A
GREEN ACRES LN	63SW
GREEN COVE POINT LN	43SW
GREEN FARM LN	43NE
GREEN HERON WAY	15NE, 15NE A
GREEN LEA LN	71NW, 71NW A
GREEN SPRING RD	63NW, 63NE, 63SE
GREEN ST	25SW, 25SW A, 53NW, 53NW B, 53NW C, 53NW D
GREENHOUSE LN	15NW, 15NW A
GREENVILLE FARM LN	67NW
GREENVILLE RD	55SW, 66NE, 67NW, 67SW
GREENWOOD CREEK CT	82NW
GREENWOOD CREEK FARM LN	82NW
GREENWOOD CREEK LN	73SW

<u>Street</u>	<u>Map Page</u>
GREENWOOD CREEK RD	82NE
GREENWOOD HALL FARM LN	82NW
GREENWOOD POINT RD	82NW
GREENWOOD SHLS	82NW
GREYBULL LN	72NE, 72NE A, 72NE B
GREYSTONE WAY	37SE
GRIFFIN CT	42SE, 52NW
GROFF RD	11NE
GROLLMAN RD	49SE
GROVE COVE RD	42SW
GROVE CREEK RD	41SE, 42SW
GUNNERS REST LN	70SE
GUNSTON RD	42SE, 43SW
GUNTHER CT	66SW
GUYTON LN	59NW, 59NW A

## H

HACKETT CORNER RD	11SE, 12SW, 19NE
HAGERTY ALY	60SE, 60SE A
HALL RD	25SE, 26SW, 26SE
HALLMARK FARM CIR	24SE, 34NE
HAMBLETON CREEK LN	15SE
HAMISH LNDG	59SW, 59SW D
HAMMER RUN	43NE
HAMMOND ST	43SE, 43SE A
HAMPTON LN	62SE, 62SE A
HANNA CT	60SW, 60SW C, 60SW D
HANSON ALY	60SW, 60SW B, 60SE, 60SE A
HANSON CT	60SW, 60SW C, 60SW D
HAPPY CAMPER LN	63SW, 73NE, 74NW
HAPPY LADY LN	53NW, 53NW A, 53NW B
HAPPY RUN LN	17NW, 17SW
HARBOR CT	19SE, 19SE A, 20SW
HARBOR DR	59SE, 59SE C, 59SE D, 60SW, 60SW C
HARBOR LN	62NE, 63NW, 63NW A
HARBOUR SOUND DR	60NW, 60NW A
HARDWOOD MILLS RD	12NW



<u>Street</u>	<u>Map Page</u>
HARFORD RD	79SE, 79SE C
HARLEY LN	60SW, 60SW C, 60SW D
HARMONY WAY	53SW, 53SW A
HARPER JESTER RD	65NE, 65SE
HARPER RD	43NE, 44NW
HARRIER WAY	60NW, 60NW A
HARRINGTON RD	59SE, 59SE C, 59SE D
HARRIS LN	59NE, 59NE A, 59NE B
HARRY HAWKINS LN	51SE
HARVEST CT	70SE
HARWARD LN	49SW, 49SE
HATCHETT RD	33SW, 33SE
HAWK CIRCLE DR	35NW
HAYDEN AVE	35SE
HAYDEN RD	45NE, 45SE, 55NW
HAYMAKER DR	53NE
HEATH RD	15NE, 15NE A
HEATHER DR	82NE
HEBDEN WAY	55NE
HEIM LN	70NW
HELENA ALY	60SW, 60SW B
HELFENBEIN LN	60SW, 60SW A, 60SW B
HEMSLEY DR	73NE
HEMSLEY FORTUNE LN	63NW, 63NE
HENRY STOUPE WAY	60SW, 60SW B, 60SE, 60SE A
HERB LN	82NE
HERBIES WAY	11SW
HERITAGE WAY	53NW, 53NW B
HERMITAGE FARM LN	50NE
HERMITAGE KNOLL LN	24SE
HERON VW	55NE
HERONS NEST WAY	60SW, 60SW A, 60SW B
HERSHEY CT	73NW, 73NW A, 73NW B
HESS FRONTAGE RD	62SW, 62SW A, 62SW B
HESS RD	62SW, 62SW A, 62SW B, 73NW, 73NW A
HIBERNIA FARM LN	52NE
HIBERNIA RD	52NW, 52NE

<u>Street</u>	<u>Map Page</u>
HICKORY LN	9SW, 9SE
HICKORY RIDGE DR	62SE, 62SE A, 63SW, 63SW A
HIDDEN ACRES FARM LN	34NW
HIDDEN WAY	46NE
HIGH BRIDGE RD	12NW, 12SW, 12SE
HIGH POINT LN	16SW
HIGH THICKET LN	85NW, 85NE
HIGMAN MILL RD	12SW, 20NW
HILL LN	71NW, 71NW A, 71NW B
HILLSIDE DR	53NW, 53NW A, 53NW B
HILLSIDE RD	15SW, 15SW A
HILLTOP DR	16SW
HIORTDAHL FARM LN	17SE
HISSEY RD	62SW, 62SW A, 62SW B
HOANEY LN	69NW, 69SW
HOBSON NURSERY LN	63SW
HOFFCKER RD	17SW, 17SE
HOFFMAN LN	9SE
HOGUE FARM LN	75NW
HOLDEN FARM LN	64NE
HOLLINGSWORTH RD	26SE, 27SW
HOLLY CT	15SW, 15SW A, 79NW, 79NW A, 79NE
HOLLY LANE ACRES	73SW
HOLLY LN	82NW
HOLLY PT	79NE
HOLLY ST	53NW, 53NW B
HOLLY THICKET	79NW, 79NW A
HOLTON ST	53NW, 53NW A, 53NW C
HOME FARM LN	16NW, 16NW A, 16SW
HOMEPORT DR	62SW, 62SW A, 62SW B
HOMESTEAD LN	49NE, 49NE A
HOMEWOOD AVE	53NW, 53NW A
HOPE RD	46SW, 46SE, 53NW, 53NW B, 53NE, 54NW, 54NE, 55NW, 55NE
HOPESTEAD LN	77SW
HOPKINS PL	75NE
HOPKINS RD	70NE, 70NE A

<u>Street</u>	<u>Map Page</u>
HORSESHOE RD	78NW, 78NE, 78SW
HOUGHTON HOUSE CIR	83NE
HOUGHTON LAB LN	83NW
HOWARD RD	71SW, 71SW A, 79SE, 79SE C
HOWARD WILSON RD	28SE, 38NW, 38SW
HOYLE LN	21SE
HUCKS WOODLOT LN	24SW, 33NE, 34NW
HUNT RAY FARM LN	67NE
HUNTERS LN	33SW
HUNTERS RIDGE RD	52NW
HUNTERS VIEW LN	52NW
HYBARC FARM LN	16SW
HYNSON RD	18NW

**I**

ICE HOUSE POINT DR	88NW
IDA BRIGHT LN	59SE, 59SE A
IMMANUEL LN	11SE
INDEPENDENCE CT	56SW
INDIAN PLANTATION DR	79NE
INDIAN SPRINGS CT	79NE
INDIAN TRCE	69SE, 70SW
INDIANTOWN FARM RD	32SW
INGLESIDE CUTOFF RD	48NW
INGLESIDE RD	37SE, 38SW, 48NW
INVERNESS DR	24SW
INWOOD LN	85NE
IRENE WAY	59SW, 59SW C
IRIS RD	15NE, 15NE A
IRISHTOWN FARM LN	74NW, 74NE
ISLAND CREEK RD	33NW, 33NE, 34NW, 34NE
ISLAND PLAZA CT	59SE, 59SE A
ISLAND PROFESSIONAL PARK	60SW, 60SW A

**J**

JACK ELLIOTT WAY	33NW
------------------	------

<u>Street</u>	<u>Map Page</u>
JACK RABBIT CT	46NW
JACKS WAY	72NE, 72NE B
JACKSON CREEK LN	61SE, 61SE A
JACKSON CREEK RD	61SE, 61SE A
JACKSON DIAMON FARM LN	22NW
JACKSON RD	61SE, 61SE A, 61SE B
JACOB ALY	60SW, 60SW B, 60SE, 60SE A
JAMES K HORNE CIR	64SW
JAMES LN	72NE, 72NE B
JANETS WAY	54NE
JANIE ST	41SE, 42SW
JARMAN BRANCH DR	56SW
JEAN RD	69SE
JENNA ST	41SE
JESSICA LYN AVE	59SW, 59SW B, 59SW D
JEWEL CT	73NW, 73NW C
JIB WAY	59SE, 59SE C
JIM JUNGLE RD	10SE
JOHN ANDREWS BLVD	53NW, 53NW D
JOHN BROWN RD	51SE, 52SW, 64NW, 64NE
JOHN DABB CT	60SW, 60SW B
JOHN GIBSON DR	60SW, 60SW B, 60SE, 60SE A
JOHN KALLIS LN	49SW, 49SE
JOHN PATRICK DR	59SW, 59SW C, 59SW D
JOHN POWELL RD	25NW, 25NE, 26NW
JOHNNY LN	59NE, 59NE A, 59NE B
JOHNS CHANCE LN	26SE
JOHNSON LN	74NE
JOHNSON RD	69SE
JOHNSTOWN LN	53NW, 53NW A, 53NW B
JONES FARM LN	13SE
JONES LN	72NE, 72NE A, 72NE B
JONES PL	60SW, 60SW A
JONES RD	70SE
JONES ST	53NW, 53NW A, 53NW B
JOSEPH BOYLES RD	51SW, 51SE, 63NE
JOYCE LN	59SE, 59SE A

<u>Street</u>	<u>Map Page</u>
JOYNER ST	60SW, 60SW B
JULIA LN	19SW
JUMP FARM LN	77SE
JUSTIN BUCH DR	15NE, 15NE A

## K

KAMM LN	13SW, 21NW
KEEL HAUL CT	82NW
KEEL HAUL DR	82NW
KEENAN WAY	59SW, 59SW C, 59SW D
KEENE FARM LN	85NE
KEHM RD	82NW, 82SW, 82SE
KEISTER DR	59SE, 59SE D
KELLEY LN	70NW
KEMP LN	49NE, 49NE A
KENNEL LN	16NE, 17NW
KENNERSLEY FARM LN	23SE, 24SW
KENT AVE	49NE, 49NE A
KENT FORT LN	85NW, 85NE
KENT LNDG	59SW, 59SW B
KENT MANOR DR	59SW, 59SW C, 59SW D
KENT NARROWS RD	61SW, 61SW C, 61SW D
KENT NARROWS WAY N	61SW, 61SW A, 61SW C
KENT NARROWS WAY S	61SW, 61SW C
KENT POINT RD	79SE, 79SE A, 79SE B, 79SE C, 85NW, 85NE, 85SW
KENT RD	79SE, 79SE B
KENT TOWNE MKT	60SW, 60SW A, 60SW B
KENT VIEW LN	10SE
KENT WAY	58SE, 58SE A
KENTMORR RD	79NW, 79NW A, 79NE
KENWOOD RD	79NW, 79NW A
KERR DR	69SE
KERSEY LN	20NE
KESLEY CT	56SE
KESTREL LN	59NE, 59NE D
KIBLER RD	16NE, 16SE
KIDWELL AVE	53NW, 53NW A, 53NW B, 53NW D

<u>Street</u>	<u>Map Page</u>
KILBY PT	88NW
KILDEE LN	32SE, 43NW
KIMBERLY CT	59NE, 59NE B
KIMBERLY WAY	59NE, 59NE A, 59NE B, 59NE C, 59NE D
KIMSTEAD FARM LN	47SW
KING GEORGE CT	79SE
KING STORE RD	72NE, 72NE A, 72NE B
KINGDALE FARM LN	77SE
KINGFISHER LN	59NE, 59NE B, 59NE D, 60NW, 60NW A
KINGLET CT	59NE, 59NE D
KINGS CT	53NW, 53NW B
KINNAMON LN	20SE
KIRBY RIVER RD	11NE, 11SE
KIRBY ST	71NW, 71NW A
KIRBYS LANDING RD	11NW, 11NE
KIRWANS LANDING LN	60SW, 60SW D, 71NW
KLINEFELLAR LN	17NW
KLINGS LN	37NW, 37SW
KNAPP RD	72NE, 72NE A
KRAFT RD	15NE, 15NE A, 16NW, 16NW A

## L

LA GORCE DR	69SW
LAIRD BENTON RD	79NE, 79SE, 79SE A, 79SE B
LAKE DR	76NW
LAKESIDE DR	11SW
LANDS END RD	23SE, 32NE, 32SW, 32SE, 33NW
LANE AVE	79NW, 79NW A
LANTZ LN	73SW
LARCH CT	59NE, 59NE C, 59NE D
LARCH PL	59NE, 59NE C, 59NE D
LARRIMORE FARM LN	52SW
LARSON LN	15NW, 15NW A
LASER DR	52NE
LAURA ALY	60SW, 60SW B

<u>Street</u>	<u>Map Page</u>
LAUREL CT	15SW
LAUREN CT	25SW, 25SW A
LAURENS WAY	56SE, 68NE
LAWRENCE ALY	60SW, 60SW B, 60SE, 60SE A
LAWYERS ROW	53NW, 53NW A, 53NW B
LAYSAN TEAL CT	35NW, 35NW A
LAZY OAK ACRES	33SE, 34SW
LEACH FARM LN	16NW
LEAD DALE LN	26SE
LEAGER RD	20SW, 28NE
LEE RD	60SW, 60SW C, 60SW D
LEEWARD DR	59SW, 59SW C, 59SW D
LEGION RD	11SE
LENTLY FARM LN	44SE
LEONARD SMITH DR	62SE
LEVERAGE RD	16SE
LIAM THOMAS LN	59SW, 59SW C, 59SW D
LIBERTY LN	15SE
LIBRARY CIR	59SE, 59SE A, 59SE B
LIEBY RD	34SW, 34SE, 44NE, 45NW
LIGHTHOUSE LN	85SW
LIGHTHOUSE VIEW DR	85NW, 85SW
LILY AVE	59SW, 59SW B, 59SW D
LIME CT	11NE
LIME LANDING RD	11NE
LINCOLN AVE	35SE
LINDSAY DR	53NW, 53NW A, 53NW B
LINDSAY RD	11SW
LINKS LN	62NE, 62SE, 62SE A
LITTLE CREEK CT	71NW, 71NW A
LITTLE CREEK RD	71NW, 71NW A, 71NW B, 71SW
LITTLE EAGLE FARM LN	54SW, 66NW
LITTLE EAGLE RD	65NE, 66NW, 66NE
LITTLE FARM LN	53NE, 53SE
LITTLE GLANDING RD	12NW, 12SW
LITTLE HUT DR	53NW, 53NW B
LITTLE JEAN RD	69SE

<u>Street</u>	<u>Map Page</u>
LITTLE KIDWELL AVE	53NW, 53NW A, 53NW B, 53NW C, 53NW D
LITTLE LOTS RD	59NE, 59NE A
LITTLE NECK RD	69NE, 70NW
LITTLE STARR LN	66SW
LLOYDS MEADOW LN	64NE, 65NW
LOBLOLLY WAY	61SE, 61SE A, 61SE B
LOCUST GROVE FARM LN	51NE
LODGE CT	10SE
LOG CABIN LN	25SE
LOG CANOE CIR	59NW, 59NW A
LOGAN CT	60SW, 60SW C, 60SW D
LOH LN	49SE
LONG CREEK CT	69SE
LONG CREEK DR	69SW, 69SE
LONG CREEK WAY	44SW, 44SW B
LONG DR	62NE, 63NW, 63NW A
LONG POINT RD	61SW, 61SW B, 61SW D, 61SE, 61SE A, 79SE, 79SE C
LONG SHOT FARM LN	34SE
LONG VIEW LN	85NW, 85NE
LONGFELLOW DR	15NE, 15NE A
LOTS RD	59NE, 59NE A
LOVE POINT AVE	49NE, 49NE A
LOVE POINT RD	49NE, 49NE A, 49SE, 59NE, 59NE A, 59NE C, 59SW, 59SW B, 59SE, 59SE A
LOVERLEE LN	63NW, 63NW A
LOWE FARM LN	49SE
LOWERY RD	59SE, 59SE A
LURGAN LN	43SE, 43SE B, 44SW, 44SW B
LYNCH CT	35SW
LYONS LN	15SW, 15SW A

**M**

MACUM CREEK DR	60SW, 60SW B
MAGDEE LN	85NE
MAGPIE CHASE	59SW, 59SW C, 59SW D

<u>Street</u>	<u>Map Page</u>
MAIN CT	72NE, 72NE A, 72NE B
MAIN ST	25SW, 25SW A, 34NE, 59SW, 59SW B, 59SE, 59SE A, 59SE B, 60SW, 60SW A, 60SW B, 60SW D, 60SE, 60SE C, 60SE D, 61SW, 61SW C, 61SW D, 61SE, 61SE A, 61SE B, 62NE, 62SW, 62SW B, 62SE, 62SE A, 63NW, 63NW A, 63SW, 63SW A, 72NE, 72NE A, 72NE B, 73NW, 73NW A, 73NW B, 78SE
MAINBRACE DR	63SW, 63SW A
MAINSAIL DR	59SE, 59SE A, 59SE C
MAIZE CT	70SE
MALCOLM DR	57NW, 57SW
MALLARD COVE LN	85NW, 85NE
MALLARD DR	41SE, 79NE
MALONE LN	72NE, 72NE A, 72NE B
MANED GOOSE CT	35NW
MANOR CT	49SE, 59NE, 59NE B
MAPLE AVE	19SE, 19SE A
MAPLE DR	72NE, 72NE B
MAPLE LN	27SE, 28SW
MAPLE RD	69SW
MARANATHA LN	22SW
MARCUS LN	17NE, 18NW
MARDEL VIEW FARM LN	22SW
MARGARET DR	79SE, 79SE C
MARINA CLUB RD	59SW, 59SW A
MARINA LN	23SE, 24SW
MARINE ACADEMY DR	69NW, 69NE, 69NE A
MARINERS CIR	79NE
MARINERS CT	59SE, 59SE C
MARINERS WAY	59SE, 59SE C, 60NW, 60NW A
MARION LN	70NE
MARION QUIMBY DR	59SE, 59SE A, 59SE C
MARKET CT	59SW, 59SW B
MARKET ST	10SW, 10SW A, 10SW B
MARLBOROUGH RD	82NE

<u>Street</u>	<u>Map Page</u>
MARLIN CT	51NE
MARMADUKE ALY	60SW, 60SW B
MARSH COVE LN	85NE
MARSHALL DR	57NW, 57SW
MARSHGRASS WAY	60NW, 60NW A
MARSHY CREEK RD	61SE, 61SE A, 72NW
MARTIN RD	71NW, 71NW A
MARYLAND AVE	49NE, 49NE A, 63NW, 63NW A
MARYLAND RD	79SW, 79SW A, 79SE, 79SE A, 79SE B
MASON BRANCH LN	56SE, 68NE
MASON BRANCH RD	56SW, 56SE, 68NW, 68NE
MASON RD	59NE, 59NE A, 59NE C
MASSEY AVE	35SE
MASTERS WAY	73SW
MATAPEAKE FARM LN	69NE
MATTAPEX PLANTATION LN	79NE
MATTAPEX RD	79NE
MATTHEW DR	10SW, 10SW B
MAUDE ALY	60SW, 60SW B
MAY LN	59NE, 59NE A, 59NE B
MCGINNES RD	10SW, 10SW B, 10SE, 11SW, 11SE, 15SE, 16NE, 16SW, 16SE, 17NW, 17NE, 18NW
MCGUCKIN ST	60SW, 60SW B, 60SE, 60SE A
MCHENNY CT	60SW, 60SW B
MCKAY RD	58SE, 58SE A, 59SW, 59SW C
MCKENNEY LN	52NW
MCLEOD LN	49SW, 49SE
MEADOW RD	77NW
MEADOW VIEW LN	74NE
MEADOWBROOK WAY	44SW, 44SW A, 44SW B
MEADOWCROFT DR	44SW, 44SW A, 44SW B
MEARS LN	43SW, 43SW A
MEDIC DR	60SE, 60SE D
MEDICAL CENTER RD	61SE, 61SE A, 61SE B
MELFIELD LN	42SE

<u>Street</u>	<u>Map Page</u>
MELVIN AVE	63NW, 63NW A, 72NE, 72NE B
MERCHANT ST	10SW, 10SW A
MERGANSE CT	60NW, 60NW A
MERGANSE DR	9SW
MERLIN DR	60NW, 60NW A
MERRICK CORNER RD	36NE, 37NW, 37NE, 37SE, 38SW
MESSICK LN	63NW, 63NW A
METZDORF LN	63NW, 63NW A
MIDDLE FOX FARM LN	43SW
MIDDLE QUARTERS LN	42NW, 42SW
MIDWAY RD	71SE, 71SE B
MIKES WAY	59SW, 59SW C, 59SW D
MILES WAY	33SE
MILL FARM LN	52NE
MILL RD	64NE
MILLER ST	19SE, 19SE A
MILLINGTON RD	11NE, 11SE, 12NW, 19NE, 19SE, 19SE A
MIMOSA RD	15NW, 15NW A
MOES LN	72NE, 72NE B
MONOPONSAN DR	85SW
MONROE CT	59NE, 59NE B
MONROE MANOR RD	49SE, 59NE, 59NE A, 59NE B
MOORES LN	46SW, 55NE
MOORINGS CIR	59SW, 59SW C, 59SW D
MORGAN ST	78SE
MORGANS WAY	61SE, 61SE B
MOUNT MILLS LN	64SW
MOUNT ZION CIR	32SE, 33SW
MOUSLEY RD	62SW, 62SW A
MT HOPE LN	73SW
MUD FORD LN	19NE
MULBERRY LN	70SW, 70SE
MULLAR LN	79NE
MULLIKIN LN	54NW
MURDOCH FLORIST LN	52SW, 52SE
MURPHY LN	82NW

<u>Street</u>	<u>Map Page</u>
MURPHY RD	46NE, 47NW, 47NE
MYERS RD	16SW
MYLANDER LN	49SW, 49SE
<b>N</b>	
N CHURCH ST	19SE, 19SE A
N COMMERCE ST	53NW, 53NW A, 53NW B
N HARBOR DR	72SE, 82NW
N HIBERNIA RD	42NE, 42SE
N LAKE CT	79SW
N LAKE DR	79SW, 79SE, 79SE C
N LAKE RD	79SW, 79SW A, 79SE, 79SE A
N LIBERTY ST	53NW, 53NW A, 53NW B
N LINDEN ST	19SE, 19SE A
NARNIA DR	73NW, 73NW A, 73NW B, 73NW C
NARNIA DR N	73NW, 73NW C
NARNIA DR S	73NW, 73NW C
NARROWS POINTE DR	61SW, 61SW A, 61SW C
NARROWS RD	61SW, 61SW C
NASH CT	60SE, 60SE A
NASH DR	73SW, 73SE
NATURAL DR	47NE
NAUSET LN	60SW, 60SW A, 60SW B
NEAR BROOK DR	44SW, 44SW B
NEEDWOOD FARM LN	53NE
NEIGHBORS RD	66SW, 66SE, 67NW, 67SW
NENE CHASE	59SW, 59SW C, 59SW D
NENTEGO ACRES	15NE, 15NE A
NEPTUNE WAY	70SW
NESBIT RD	62SW, 62SW A, 62SW B, 62SE
NEW JERSEY RD	79SW, 79SW A, 79SE, 79SE A, 79SE B
NEW MANOR FARM	35NE
NEW ST	25SW, 25SW A, 35NW, 35NW A
NEWMAN AVE	53NW, 53NW A
NEWTOWN RD	71NW



<u>Street</u>	<u>Map Page</u>
NICHOLS MANOR DR	59NE, 59NE A, 59NE B
NIGHT HERON CT	86NW
NIGHTHAWK DR	59NE, 59NE D, 60NW, 60NW A
NORMAN CT	71SE, 71SE A
NORMAN RD	71SE, 71SE A, 71SE B
NORMAN WILSON LN	62SE, 62SE A
NORTH BROOK DR	44SW, 44SW B
NORTH CREEK CT	85NE, 86NW
NORTH CREEK WAY	44SW, 44SW B
NORTHFIELD WAY	44SW, 44SW A, 44SW B
NORTHWEST CREEK DR	85NE
NORWOOD DR	19SE
NOTTINGHAM LN	63NE

**O**

OAK DR	72NE, 72NE B, 73NW, 73NW A
OAK FARM LN	51NW, 51NE
OAK ST	43SE, 43SE B, 53NW, 53NW B, 79SE, 79SE A
OAKIE LN	59SW, 59SW C, 59SW D
OAKMONT AVE	25SW, 25SW A
OAKWOOD LN	59NE, 59NE A, 59NE B
OCEAN GTWY	62SE, 62SE A, 63SW, 63SW A, 63SE, 64SW, 75NW, 75NE, 76NW, 76SW
OLD BRIDGE RD	15NW, 15NW A, 15SW, 15SW A
OLD BRYANTOWN RD	73NE
OLD LINE DR	44SE
OLD LOVE POINT RD	49SE, 59NE, 59NE A, 59NE B, 59NE C, 59NE D
OLD MCGINNES LN	9SE, 17NE
OLD POINT DR	70SW, 70SE
OLD POINT RD	70SW, 70SE
OLD STEAMSHIP RD	49SE
OLD WHARF CV	63NW, 63NW A
OLD WHARF LN	63NW, 63NW A
OLD WYE MILLS RD	75NE

<u>Street</u>	<u>Map Page</u>
OLDE POINT LN	63NW, 63NW A
OLDE POINT VLG	60SW, 60SW A
OLIVE BRANCH RD	79SE, 79SE C
OPERA CT	53SW, 53SW A
ORCHARD FARM LN	53NE
ORCHESTRA PL	53SW, 53SW A
ORCHID ST	79NW, 79NW A
OREGON RD	79SW, 79SW A, 79SE, 79SE A, 79SE B
ORINOCO ROW	59SW, 59SW D
ORIOLE RD	15NE, 15NE A
OSPREY POINT LN	24SW
OUTLET CENTER DR	62SE, 62SE A, 63NW, 63NW A, 63SW, 63SW A
OVERLOOK DR	74NE
OVERLOOK LN	43SW, 43SW A
OVERTURE WAY	53NW, 53NW C, 53SW, 53SW A
OWENS RD	76NW, 76NE, 76SW
OXBOW DR	85NW
OYSTER COVE DR	61SW, 61SW C, 61SW D

**P**

PACEAWAY LN	26NE, 27NW
PALM DR	60SW, 60SW C
PALMATARYS FARM LN	36NW
PAR CT	82NW
PARK AVE	78SW, 78SE
PARK DR	41SE
PARK LN	15NE, 16NW, 16NW A
PARKER DR	59SW, 59SW C, 59SW D
PARKS PT	82SE
PARKS RD	70NE, 70NE A
PARKS WAY	61SE, 61SE A
PARKVIEW RD	67NW, 67SW, 67SE
PARMA RD	16NW, 16NW A
PARSON GREEN FARM	34NE
PARSON ISLAND RD	71NW, 71NW A, 71NW B
PARSONS ISLAND VW	72SE

<u>Street</u>	<u>Map Page</u>
PARTNERSHIP FARM LN	78SW
PASTURE CT	54NW
PATHFINDER CIR	72NE, 72NE A, 72NE B
PATRIOT WAY	56SW
PATTERSON DAIRY LN	9SW, 17NW
PAUL DR	58SE, 58SE A
PAUL REED SMITH PKWY	59NW, 59NW A
PAULOWNIA RD	68NW
PAULS WAY	72NE, 72NE B
PEAR TREE FARM LN	62SW, 62SW A, 62SW B
PEAR TREE POINT RD	16NW, 16NW A
PEAR VIEW FARM LN	36NW
PEARCE RD	12NW
PEARL CREEK LN	18NW
PECHIN LN	21SW
PECOMETH DR	33NW
PEMBERTON LN	77SE
PENNICK DR	79SE, 79SE C
PENNSYLVANIA AVE	53NW, 53NW A, 53NW B
PENNY DR	79SE, 79SE C, 85NE, 86NW
PENNY LN	79SE, 79SE C
PEREGRINE DR	59NE, 59NE D, 60NW, 60NW A
PERLEE RD	52NW, 52SW, 52SE
PERRY LYNCH RD	11SW
PERRYS CORNER RD	72NE, 72NE A, 72NE B, 72SE, 73SW, 73SE
PERRYS RD	61SE, 61SE A
PERRYS RETREAT BLVD	72NE, 72NE A, 72NE B
PETERS CORNER RD	12SW, 12SE, 20NE, 21NW, 21SW, 29NE, 29SE, 30SW, 39NE
PETINOT CT	49SE, 59NE, 59NE A, 59NE B
PETINOT DR	79SE, 79SE C
PETINOT PL	59NE, 59NE A, 59NE B
PFALZGROFF RD	11NE
PHILLIPS LN	10SE
PHYLLIS CT	73NW, 73NW A
PIER AVE	49NE, 49NE A

<u>Street</u>	<u>Map Page</u>
PIER ONE RD	59SW, 59SW A, 59SW B
PIERSON RD	61SE, 61SE A
PIG PEN POINT CT	82NE
PIG PEN POINT RD	82NE, 82SE
PILGRIM PATH	59SW, 59SW D
PILOT CT	60SW, 60SW A
PINDER HILL RD	25NE, 25SW, 25SW A, 25SE
PINE CHIP RD	15NW, 15NW A, 15NE
PINE COVE LN	9SE
PINE DR	62SW, 62SW A, 73NW, 73NW A
PINE FOREST FARM LN	10SE, 11SW
PINE RIDGE CT	25SW, 25SW A
PINE RIDGE DR	25SW, 25SW A
PINE ST	10SW, 10SW A, 53NW, 53NW B
PINE TREE RD	18NW
PINEWOOD KNOLL LN	20SE
PINEY ACRES LN	37SE
PINEY CREEK RD	60SW, 60SW A, 60SW B, 60SE, 60SE A
PINEY NARROWS RD	60SE, 60SE B, 60SE D, 61SW, 61SW A
PINEY POINT FARM LN	41SW, 50NE
PINEY POINT LNDG	82NW
PINEY SHORE RD	10SW, 10SW A, 10SW B
PINTAIL POINT FARM LN	73NE, 74NW
PINTAIL RD	9SW
PIONEER POINT LN	41NE, 42NW, 42SW
PIPER CT	35SW
PIPPIN FARM LN	63SE
PIVER LN	10SE
PIXIE CT	72NE
PLAIN DEALING FARM LN	43NE
PLANTATION LN	79NE
PLEASANT SPRINGS DR	44SE
POINT LN	42NE, 42SW, 42SE
POINT RD	79SE, 79SE B
POLLARD LN	71NW

<u>Street</u>	<u>Map Page</u>
POND LN	24NE
POND WAY	25SW, 25SW A
PONDTOWN RD	17SE, 18NW, 18NE, 18SW, 25NE
PONDVIEW DR	44SW, 44SE
POPE LN	82NE
POPLAR DR	65SE
POPLAR GROVE LN	32SW
POPLAR SCHOOL RD	65NE, 65SW, 65SE, 76NW, 76NE
POPLAR ST	43SE, 43SE B, 53NW, 53NW B
PORT CT	62SW, 62SW A
PORT DR	62SW, 62SW A
PORTER FARM LN	34NW, 34SW, 69SW
PORTSMITH LN	53NW, 53NW C, 53NW D
POSSUM POINT FARM LN	42NE, 43NW
POSTAL RD	60SW, 60SW A, 60SW B
POWELL ST	53NW, 53NW A, 53NW B
POWERS LN	11NE
PRICE FARM LN	59NW, 59NE, 59NE A, 64SW, 64SE
PRICE ST	53NW, 53NW A, 53NW B
PRICE STATION RD	35NW, 35NW A, 35SW, 35SE, 46NW, 46NE, 46SE, 47SW, 56NE, 57NW
PRICES LN	60SW, 60SW C, 60SW D
PRIMROSE POINT FARM LN	15SW, 15SW A
PRIMROSE RD	15SW
PRINCESS ANNE DR	15NE, 15SE
PROSPECT BAY DR E	73SW, 82NW
PROSPECT BAY DR W	72SE, 73SW, 82NW
PROSPECT BAY RD	73SW, 82NW
PROSPECT BAY VW	82NW
PROUSE RD	64NE
PROVIDENCE CT	53NW, 53NW C, 53NW D
PROVIDENCE LN	14SW, 53NW, 53NW C, 53NW D
PRUSSIAN TURN	42SE, 43SW
PUDDLE DUCK LN	22NW
PULLMAN XING	72NE, 72NE A, 72NE B

<u>Street</u>	<u>Map Page</u>
PURPLE MARTIN RD	43SE, 44SW, 44SW A
<b>Q</b>	
QUAIL LN	43SW, 43SE, 43SE A
QUAIL RUN DR	43SW, 43SW A, 43SE, 43SE A
QUARTER CREEK DR	74SW, 83NW
QUEEN ANNE CIRCLE DR	53NW, 53NW A, 53NW B
QUEEN ANNE CLUB DR	79NW, 79NW A, 79NW B
QUEEN ANNE DR	71NW, 71NW B, 71SW, 71SW A, 71SE, 71SE A, 71SE B
QUEEN ANNE HWY	75NE, 76NW, 76SW, 76SE, 77SW, 77SE, 78SW, 78SE
QUEEN ANNE RD	79SE, 79SE B, 79SE C, 80SW
QUEEN ANNE WAY	60NW, 60NW A, 60SW, 60SW A, 60SW B
QUEEN CAROLINE CT	60SW, 60SW A, 60SW B
QUEEN CATHERINE CT	60SW, 60SW A, 60SW B
QUEEN ELIZABETH CT	60NW, 60NW A
QUEEN GUINEVERE WAY	60SW, 60SW A, 60SW B
QUEEN LANDING DR	60NW, 60NW A
QUEEN MARY CT	60SW, 60SW A, 60SW B
QUEEN NEVA CT	60SW, 60SW A, 60SW B
QUEEN VICTORIA CT	60NW, 60NW A
QUEEN VICTORIA WAY	60NW, 60NW A
QUEENS COLONY HIGH RD	79NW, 79NW A, 79NE
QUEENS CT	79NW, 79NW B
QUEENS DR	82NE
QUINN RD	72NE, 72NE A, 72NE B
<b>R</b>	
RABBIT HILL RD	35SE, 36SW, 36SE
RACETRACK RD	28NW, 28NE, 29NW
RADAR LN	46SW
RADCLIFFE RD	61SE, 61SE B, 62SW, 62SW A
RAILROAD AVE	27SE, 53NW, 53NW A, 53NW B, 53NW D, 78SE

<u>Street</u>	<u>Map Page</u>
RAMSEY LN	15SE
RAVEN LN	46NW, 46SW
REBECCA LN	59NE, 59NE A, 59NE B
REBEL RD	72NE
RECOVERY DR	41SE, 42SW, 51NE
RECOVERY DR E	41SE, 42SW
RECOVERY DR W	41SE
RED CRESTED CT	35NW, 35NW A
RED FOX FARM LN	43SW, 43SE
RED LION BRANCH RD	11SW, 18NE, 19NW
REDSTART DR	59NE, 59NE B
REEAND LN	25SW, 25SW A
REEAND PL	25SW
REECE LN	13SW
REEDS CREEK FARM LN	51NW
REMINGTON CT	51NE
RENTAL LN	72NE, 72NE B
RESIDENCE DR	33NW
RETREAT HOUSE RD	33NW
REYNOLDS AVE	79NW, 79NW A
REYNOLDS DR	59NE, 59NE A, 59NE C
RIBERA LN	10SE
RICHARD INGLE WAY	60SW, 60SW B
RIDGEVIEW AVE	53NW, 53NW A
RIDGEVIEW CT	53NW, 53NW A
RILIAN CT	73NW, 73NW C
RINGNECK CT	60NW, 60NW A
RINGS END RD	11NE
RIPLEY LN	25NW
RIVER HOUSE LN	82SE
RIVER RD	15SW, 15SW A
RIVER RUN	73NE
RIVER SHORE LN	49SE
RIVER VIEW RD	49NE, 49NE A
RIVERSHORE RD	15NW, 15NW A
RIVERSIDE DR	70NE, 70NE A
RIVERVIEW PL	15SW, 15SW A
RIVERVIEW PT	15SW, 15SW A
RIVERVIEW RD	15NW, 15NW A, 15SW,

<u>Street</u>	<u>Map Page</u>
	15SW A
ROBERTA DR	59SE, 59SE D
ROBERTS LN	69NW
ROBERTS STATION RD	35NW, 35NW A, 35NE, 36NW, 36NE, 36SE, 37SW, 47NE, 48NW
ROBINSON DR	69NW
ROBINSON LN	73NW, 73NW A, 73NW B
ROCK LN	85SW
ROE INGLESIDE RD	46SE, 47NE, 47SW, 47SE, 48NW
ROE RD	27NW, 27NE, 28NW
ROLLING BRIDGE RD	53NE, 53SE, 65NE
ROLPHS WHARF RD	24NW, 24NE, 25NW
ROMANCOKE RD	58SE, 58SE A, 59SW, 59SW A, 59SW B, 59SW C, 59SW D, 69NW, 69NE, 69NE A, 69SW, 79NE, 79SE, 79SE A, 79SE B, 79SE C, 80SW
ROSE CT	57NW
ROSE VILLA LN	19SE
ROSEBUD LN	19SW
ROSES LN	11NE
ROSIN CREEK MDWS	16NW
ROSIN DR	15NE, 15NE A, 16NW, 16NW A
ROUND TOP CREEK LN	8SW, 16NW
ROUND TOP LANDING RD	8SW, 16NW
ROUND TOP RD	15NE, 15NE A, 15SE, 16NW, 16NW A, 16NE, 17NW
ROUND TOP VW	16NW, 16NW A
ROYSTON SHORES CT	15NE, 16NW
ROYSTON SHORES RD	15NE
RUSTIC ACRES LN	64SE, 75NW
RUTH LN	52NW
RUTHSBURG DR	56SW
RUTHSBURG RD	53NW, 53NW D, 53NE, 54NW, 54SW, 54SE, 55SW, 55SE, 56NE, 56SW, 56SE, 57NW, 67NW, 67NE
RUTLEDGE RD	82NE

<u>Street</u>	<u>Map Page</u>
RYAN CT	16NW, 16NW A
RYAN DORSEY LN	59SW, 59SW C, 59SW D
RYANS LN	52NW

**S**

S CHURCH ST	19SE, 19SE A, 28NW
S COMMERCE ST	53NW, 53NW A, 53NW B
S HARBOR CT	82NW
S HARBOR DR	82NW
S LIBERTY ST	53NW, 53NW A, 53NW B
S LINDEN ST	19SE, 19SE A
SADDLER LN	82NE
SADDLER RD	61SE, 61SE A, 61SE B
SAFETY DR	54NW, 54SW
SAGEFIELD RD	19SW
SAILCLOTH WAY	59SE, 59SE B, 60NW, 60NW A, 60SW, 60SW A
SAINT MARYS RD	71NW, 71NW B, 71SW, 71SW A, 79SE, 79SE A, 79SE B
SAINT PAUL RD	37SE, 48NW
SALISBURY WAY	58SE, 58SE A
SALLITT DR	59NW, 59NW A
SALLYS DELIGHT FARM LN	13SW
SALTHOUSE COVE LN	63NW, 63NW A
SALTWORKS DR	60SW, 60SW A, 60SW B
SAMPSON LN	73NW, 73NW A, 73NW B
SAMS DR	56SE
SAMUEL ALY	60SW, 60SW B
SAN CEDRA LN	69NW
SANCTUARY CT	35NE
SASSAFRAS LN	69SW
SASSAFRAS ST	12NW
SAWMILL CT	73NW, 73NW B
SAWMILL LN	73NW, 73NW A, 73NW B
SAWMILL RD	21SW, 28NE, 29NW
SAYERS FOREST DR	73SE
SCARLET LN	59SW, 59SW A, 59SW B, 59SW C, 59SW D
SCHLHOUSE RD	44NW

<u>Street</u>	<u>Map Page</u>
SCHERR LN	72NE, 72NE B
SCHMIDT FARM LN	20SW
SCHMIDT LN	20SW
SCHOOL HOUSE LN	72NE, 72NE B
SCHOONER WAY	60NW, 60NW A
SCHRADER RD	16SW, 24NW
SCHULZ LN	71NW
SCOTTOWN RD	64SE, 75NW
SCOTTSVIEW LN	75NW
SEA EAGLE DR	61SW, 61SW D, 61SE, 61SE A
SEASCAPE LN	80NW
SECOND AVE	63NW, 63NW A
SECOND ST	10SW, 10SW A, 10SW B
SECOR RD	15NE, 15NE A
SENEY RD	36SW, 46NE
SERENITY LN	70NE
SEVERSON FARM DR	21SW
SEWARD CT	71SE, 71SE B
SEWARD RD	71SE, 71SE B
SHADY FARM LN	32SE
SHAMROCK RD	60SE, 60SE C, 60SE D
SHAWN RD	56NW, 56NE
SHEAFFER RD	16SW, 16SE
SHELL CROSS FARM LN	44SE, 45SW
SHERIFF MEREDITH RD	16SE, 17SW, 17SE
SHERMAN DR	59SE, 59SE A, 59SE B, 59SE C, 59SE D
SHERMAN LN	65NE
SHERMAN WAY	59SE, 59SE B
SHI LN	59NE, 59NE A, 59NE B, 59NE C, 59NE D
SHIELDS LN	63SW
SHINE SMITH RD	17SE, 18SW, 25NE, 26NW, 26NE
SHIPPING CREEK DR	69SE, 79NE
SHIPPING CREEK RD	79NE
SHIRLING RD	41SE, 51NW
SHOALS RD	10SW, 10SW A, 10SE
SHOPPING CENTER RD	59SE, 59SE A, 59SE B

<u>Street</u>	<u>Map Page</u>
SHOREWAY DR	62SE
SHORT BRIDGE FARM LN	35NW, 35NW A
SHORT RD	85SW
SHREWSBURY FARM LN	44NW
SILLEN PLANTATION RD	49SW
SIMMONS LN	49SW, 49SE
SKIMMER LN	60NW, 60NW A
SKIP JACK PKWY	59NW, 59NW A, 59SW, 59SW B
SKIPJACK COVE LN	63NW, 63NW A
SKIPPER CT	60SW, 60SW A, 60SW B
SKIPPER LN	60NW, 60NW A, 60SW, 60SW A, 60SW B
SKIPPERS CT	15SW, 15SW A
SKIPPERS LN	15SW, 15SW A
SKYLER AVE	70NE, 70NE A
SLIPPER LN	69NW
SLIPPERY HILL FARMS	62SE, 62SE A
SLIPPERY HILL LN	62SE
SMITH CT	72NE, 72NE A, 72NE B
SMITH FARM LN	36NE, 36SE
SNYDER LN	9SW
SOLAN WAY	59SW, 59SW D
SOLITUDE LN	65NE
SOLOMON ALY	60SW, 60SW B
SOME OTHER PL	85NE, 86NW
SOMERSET CT	82NE
SOMERSET RD	79SE, 79SE A, 79SE B
SONATA WAY	53SW, 53SW A
SONGBIRD LN	46SW, 46SE
SONNY SCHULZ BLVD	69NW, 69NE, 69NE A
SOPHIE LN	59SW, 59SW A, 59SW B, 59SW C, 59SW D
SOUTH CAROLINA RD	79SW, 79SW A, 79SE, 79SE A, 79SE B
SOUTH LAKE CT	85NW
SOUTH LAKE DR	79SW, 85NW
SOUTH PINEY RD	60SE, 60SE A, 60SE C
SOUTHEAST CREEK RD	24SW, 24SE, 34NE
SOUTHEAST LANDING RD	24SE

<u>Street</u>	<u>Map Page</u>
SPANIARD NECK RD	32SW, 32SE, 43NW, 43NE, 43SE, 43SE B
SPARKS MILL RD	33NW, 33SW, 33SE, 34SW
SPEER COTTAGE LN	83NE
SPENCER LN	25SW
SPIDER WEB RD	42SW, 51NE
SPINNAKER WAY	60SW, 60SW A
SPORTSMAN HALL RD	73SE
SPORTSMAN NECK RD	63SW, 63SW A, 73NE
SPOTTED FAWN CT	46SW
SPRING COVE FARM LN	51NW
SPRING GARDEN FARM LN	53NE, 53SE
SPRING HILL FARM CIR	24NW
SPRING LANDING LN	11SW
SPRING RD	18NW, 18NE
SPRING ST	53NW, 53NW A, 53NW C
SPRINGVIEW LN	11SW
SPRUCE DR	77NW
SQUIRES CT	11SW
SQUIRES LN	11SW
ST CLAIRE PL	59SW, 59SW B
STACEY DR	60SW, 60SW C, 60SW D
STAFFORD RD	58SE, 58SE A, 65SE, 66SW
STAGWELL FARM LN	73SE, 74SW
STAGWELL RD	73SE, 74SW
STANFORD RD	42SE, 43SW
STARBOARD CT	62SW, 62SW A
STARLIGHT CT	60NW, 60NW A
STARR RD	65NW, 65NE, 66NW, 66SW, 66SE, 77NE, 78NW, 78SW, 78SE
STATE ST	59NE, 59NE C, 59SE, 59SE A
STATION LN	72NE, 72NE B
STEAMBOAT AVE	63NW, 63NW A
STELLA LN	52NE
STEPHEN LN	10SW, 10SW B
STEPHEN LN N	10SW, 10SW B
STERLING LN	25SW, 25SW A
STEVENS DR	59SE, 59SE C, 59SE D,



<u>Street</u>	<u>Map Page</u>
	60SW, 60SW C
STEWART LN	73NW, 73NW A
STILLBROOK FARM LN	44SW, 53NE
STILLWATER FARM LN	24SE
STINTON RD	69SE, 70SW
STONE IVY LN	25SW, 25SW A
STONE BAR BLUFF RD	61SE, 61SE A, 61SE B
STOOPLEY ALY	60SW, 60SW B
STORM HAVEN CT	86NW
STOWMAN FARM LN	43NE
STRAWBERRY LN	43SE
STRONG FARM LN	74SW
STULLTOWN RD	14SW, 21NW, 21NE, 21SW, 22NW
SUDLERSVILLE CEMETERY RD	12SE, 20NW, 20NE, 20SW
SUDLERSVILLE RD	18SE, 19SW, 19SE, 19SE A, 20SW, 20SE, 21SW, 21SE, 22SW, 25SW, 25SW A, 25SE, 26NW, 26NE, 26SW, 27NW
SULLIVAN FARM LN	70SW
SUMMERFIELD LN	15SW, 15SW A
SUNRISE CT	60NW, 60NW A
SUNSET DR	41SE, 71NW, 71NW A
SURREY LN	63SW, 63SW A
SWAN COVE LN	60SE, 60SE B
SWAN LNDG	59SW, 59SW B, 59SW D
SWAN RD	59SW, 59SW A, 59SW C
SWEETBRIAR LN	49SE
SWITCHGRASS WAY	60NW, 60NW A
SYCAMORE CT	82NW
SYCAMORE LN	66SW, 77NW
SYDNEY ST	41SE, 42SW
SYLVESTER FARM LN	78SW
SYMPHONY BLVD	53SW, 53SW A
SYMPHONY WAY	53SW, 53SW A
<b>T</b>	
TACKLE CIR	60NW, 60NW A, 60SW, 60SW A
TAFF FARM LN	26SE

<u>Street</u>	<u>Map Page</u>
TAGME PT	73SE
TALBOT RD	79SE, 79SE A, 79SE B
TALISMAN FARM	72SE, 73SW
TALL PINES LN	73NW, 73NW A, 73NW B
TAMARACK RD	15NE, 15NE A
TANNERS LN	59SE, 59SE B
TANNERS POINT DR	85NE
TANYARD RD	44SE, 54NW
TAVAKOLI FARM LN	69SW, 69SE
TAYLOR DR	62SE, 62SE A
TAYLOR MILL RD	52SE, 53SW, 53SW A, 53SE
TAYLOR RD	46NE
TEAL CT	60NW, 60NW A, 85NE
TEATS BRANCH RD	28NE, 28SE, 29SW
TEATS LN	11SW
TENNESSEE RD	79SW, 79SW A, 79SE, 79SE A, 79SE B
TERRACE RIDGE DR	52NW
TERRAPIN GRV	59NW, 59NW A, 59NE, 59NE C
TERRAPIN LN	85NE, 86NW
THE POINT LN	85NW, 85NE
THICKET CT	46SW, 46SE
THIRD ST	10SW, 10SW A, 10SW B
THISITVILLE CIR	65SE
THOMAS RD	42NE
THOMAS WHITE BLVD	60SW, 60SW B, 60SE, 60SE A
THOMPSON AVE	63NW, 63NW A
THOMPSON CREEK MALL	59SE, 59SE A
THOMPSON CREEK RD	59SW, 59SW A, 59SW B, 59SE, 59SE A, 59SE C, 70NW
THOMPSON RD	70SE
THREE CREEKS DR	44SE
THREE PINES RD	68NW
THRIFT LN	15NW, 15NW A, 15SW, 15SW A
THUNDER RD	19SE, 19SE A, 27NE, 28NW

<u>Street</u>	<u>Map Page</u>
TIDEWATER DR	54NW
TILGHMAN AVE	53NW, 53NW A, 53NW B
TILGHMAN NECK RD	50NE, 51NW, 51SW, 51SE
TIMBER LN	72NE, 72NE B, 73NW, 73NW A
TIMMS LN	72NE, 72NE A, 72NE B
TOLSON LN	59SE, 59SE C
TOM DODD FARM LN	74NE, 74SE
TOPSIDE DR	59SW, 59SW C, 59SW D
TOUHEY DR	79SE, 79SE C
TOULOUSE COURSE	59SW, 59SW D
TOWER DR	79SW, 79SE, 85NW
TOWER POINT RD	41SE
TOWER RUN	60SE, 60SE D
TOWN POINT LN	41NE
TRAVELED LN	33SW, 33SE
TREQUASSIN DR	85SW
TREVORS CT	63NE
TRICKLING BROOK WAY	44SW, 44SW A, 44SW B
TRIGO FARM LN	46NW
TRINITY FARM LN	43SE, 43SE A, 43SE B
TRIPP WAY	70NE
TRUSLOW FARM LN	15SW, 15SW A
TRUSLOW RD	15SW, 15SW A
TRUSLOW RUN	15SW, 15SW A
TUEL LN	63NW, 63NW A
TULIP LN	82NW
TURPINS LN	53NW, 53NW A, 53NW B
TUXEDO RD	15NE, 15NE A
TWIN COVE DR	79SW, 79SE, 79SE C
TWIN MEADOWS FARM LN	54NW, 54NE
TWIN OAKS FARM LN	17NE
TWIN PONDS LN	42NW

## U

UNION CHURCH RD	16SW, 16SE
UNION WESLEY CIR	60SW, 60SW A, 60SW C
UPLAND LN	46NW, 46SW
UPPER MILL CT	53SW, 53SE

<u>Street</u>	<u>Map Page</u>
US RD	59SE, 59SE D, 60SW, 60SW C
UTAH RD	79SW, 79SW A, 79SE, 79SE A, 79SE B
UTKEWICZ RD	51SE

## V

VAN LAND FARM LN	17SE
VERNICK LN	24SW
VESTFIELD CT	69NW
VESTFIELD RD	69NW
VFW AVE	61SE, 61SE B, 62SW, 62SW A
VICTORIA DR	58SE, 58SE A, 59SW, 59SW C
VICTORIA WAY	59SW, 59SW C
VILLAGE DR	25SW, 25SW A
VINCIT ST	53NW, 53NW D
VINEGAR HILL LN	66SW, 66SE
VIRGINIA RD	79SW, 79SW A, 79SE, 79SE A, 79SE B
VONVILLE LN	27NW

## W

W MAIN ST	19SE, 19SE A
W WATER ST	53NW, 53NW A, 53NW B
WALKER RD	59NW, 59NW A, 59NE, 59NE C
WALL ST	63NW, 63NW A
WALLMAN WAY	59SW, 59SW A, 59SW C
WALLS LN	17NW
WALNUT DR	63SW
WALNUT GROVE FARM LN	51NW, 51NE
WALNUT ST	25SW, 25SW A, 35NW, 35NW A, 53NW, 53NW B
WALTER SCHMIDT LN	20SW
WALTHAM FARM LN	51NW
WANUGA LN	72NE
WARBLER WAY	59NE, 59NE B, 59NE D, 60NW, 60NW A
WARRINGTON FARM LN	63NE

<u>Street</u>	<u>Map Page</u>
WARWICK RD	15NE, 15NE A
WASHINGTON DR	69SW
WASHINGTON RD	43SE, 79SE, 79SE B, 79SE C
WATER WAY	43SE, 43SE A
WATER WAY DR	25SW, 25SW A
WATERFOWL ST	46SW
WATERMAN WAY	82NE
WATERMANS COVE LN	70NE, 70NE A
WATERMANS CT	72NE, 72NE A
WATERS EDGE LN	49NE, 49NE A
WATERSIDE FARM LN	51NE
WATKINS RD	73NW, 73NW B
WATSON ALY	60SW, 60SW B
WATSON RD	43SE, 43SE A, 43SE B
WAVERLY ON CHESTER LN	50SE, 51SW
WAYNE ST	19SE, 19SE A
WEB FOOT LN	59NE, 59NE C, 59NE D
WEBB ALY	60SW, 60SW B
WEEDON ST	53NW, 53NW A
WELCOME CENTER DR	45NE
WELLS COVE RD	61SW, 61SW C, 61SW D
WESCOTT RD	24SW
WESLEY LN	60SW, 60SW A
WESTVIEW DR	49SE
WESTWOOD LN	17NW
WEXFORD DR	43SE, 43SE B, 44SW, 44SW B
WHARF DR	60SE, 60SE D
WHARF LN	43SW, 43SW A, 43SE, 43SE A
WHEELHOUSE WAY	59NE, 59NE B, 60NW
WHEELS ROLLIN FARM LN	34NW
WHISPERING PINES CT	59NW, 59NW A
WHISTLING SWAN WAY	82SW
WHITBY LN	76NW
WHITE BANKS LN	51SW
WHITE HOUSE FARM LN	51SE
WHITE HOUSE RD	73NW, 73NW A
WHITE MARSH RD	44NW, 44SW, 44SW A,

<u>Street</u>	<u>Map Page</u>
	44SE, 45NW, 45NE, 45SW
WHITE PINE LN	59SE, 59SE A, 59SE B
WHITE PINES LN	34SW
WHITE TAIL CT	46SW
WHITES HERITAGE LN	60SW, 60SW B
WHITTICO LN	72NE, 72NE B
WHITTINGTON LN	72NE, 72NE B
WICK CT	63NW, 63NW A
WICKMAN WAY	70SE
WICOMICO RD	79SE, 79SE A, 79SE B
WIDGEON WAY	60NW, 60NW A
WILL SMITH RD	37SE, 38SW
WILLARD POINT RD	85SW
WILLIAM ALY	60SW, 60SW B
WILLIAM WAY	58SE, 58SE A
WILLIS RD	43SW, 43SW A
WILLOUGHBY CANNERY RD	77SW
WILLOW BRANCH RD	46NW, 46SW
WILLOW CT	49SE, 59NE, 59NE B
WILLOW POINT LN	71NW, 71NW B
WILMORE DR	19SW
WILSON CLARK LN	54NE
WILSON LN	25SW, 25SW A, 35NW, 35NW A
WILSON RD	62SW, 62SW B
WILTON PL	75NE
WILTON RD	16NW, 16NW A
WINCHESTER AVE	62SW, 62SW A
WINCHESTER CREEK RD	62SW, 62SW A, 62SW B, 72NE, 72NE B
WINCHESTER DR	51NE, 52NW
WINCHESTER ST	60SW, 60SW B
WIND DRIFT LN	43NE
WINDFALL FARM LN	74SE
WINDSOR AVE	53NW, 53NW A
WINDSOR RD	82NW, 82NE
WINDSWEPT FARM LN	35SW
WINDWARD COVE CT N	82NW
WINDWARD COVE CT S	82NW

<u>Street</u>	<u>Map Page</u>
WINDWARD COVE DR	82NW
WINDWARD CT	85NE
WINDY ACRES FARM LN	34NW, 34SW
WINDY CORNER FARM LN	20SE
WINDY HILL FARM LN	42NE, 42SE
WINDY MAPLES LN	16NE
WINELAND WAY	79NE
WINT ACRE FARM LN	20SE
WINTERVIEW DR	70NE, 70NE A
WISTERIA LN	69NW, 69NE, 69NE A
WM STANT FARM LN	46NW
WOOD DUCK CT	60SE, 60SE C
WOOD DUCK LN	9SW, 43NE
WOOD LN	32SW
WOOD ROW LN	65SE
WOODBURY LN	64SE
WOODFIELD CT	65SW, 65SE
WOODMOOR RD	69NW, 69NE
WOODS POINT RD	70NE
WOODS RD	18SW, 18SE, 70NE, 70NE A, 73SE, 82NE
WOODSIDE DR	33NW
WOODSTOCK RD	15NE, 15NE A
WOODSVIEW LN	18SW, 18SE
WOODYARD RD	38NE, 38SW, 38SE, 39NW
WOODYARD THICKET DR	59SE, 59SE A
WORCESTER DR	58SE, 58SE A, 69NE, 69NE A
WORCESTER RD	79SE, 79SE A, 79SE B
WORKMANS HAZARD ST	71NW, 71NW B, 71NE
WRIGHT RD	60SW, 60SW D
WRIGHTS NECK RD	51NW, 51NE, 51SE
WYE ACRES RD	82SE
WYE COVE FARM LN	73NE, 74NW
WYE COVE LN	82NE
WYE EAST LN	83NE
WYE END RD	83NE, 84NW
WYE FERRY RD	82SW
WYE FIELDS LN	74SW, 74SE

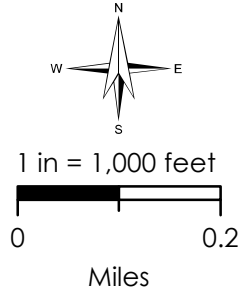
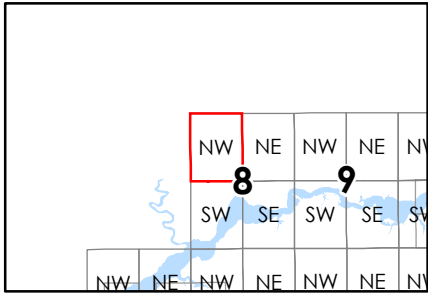
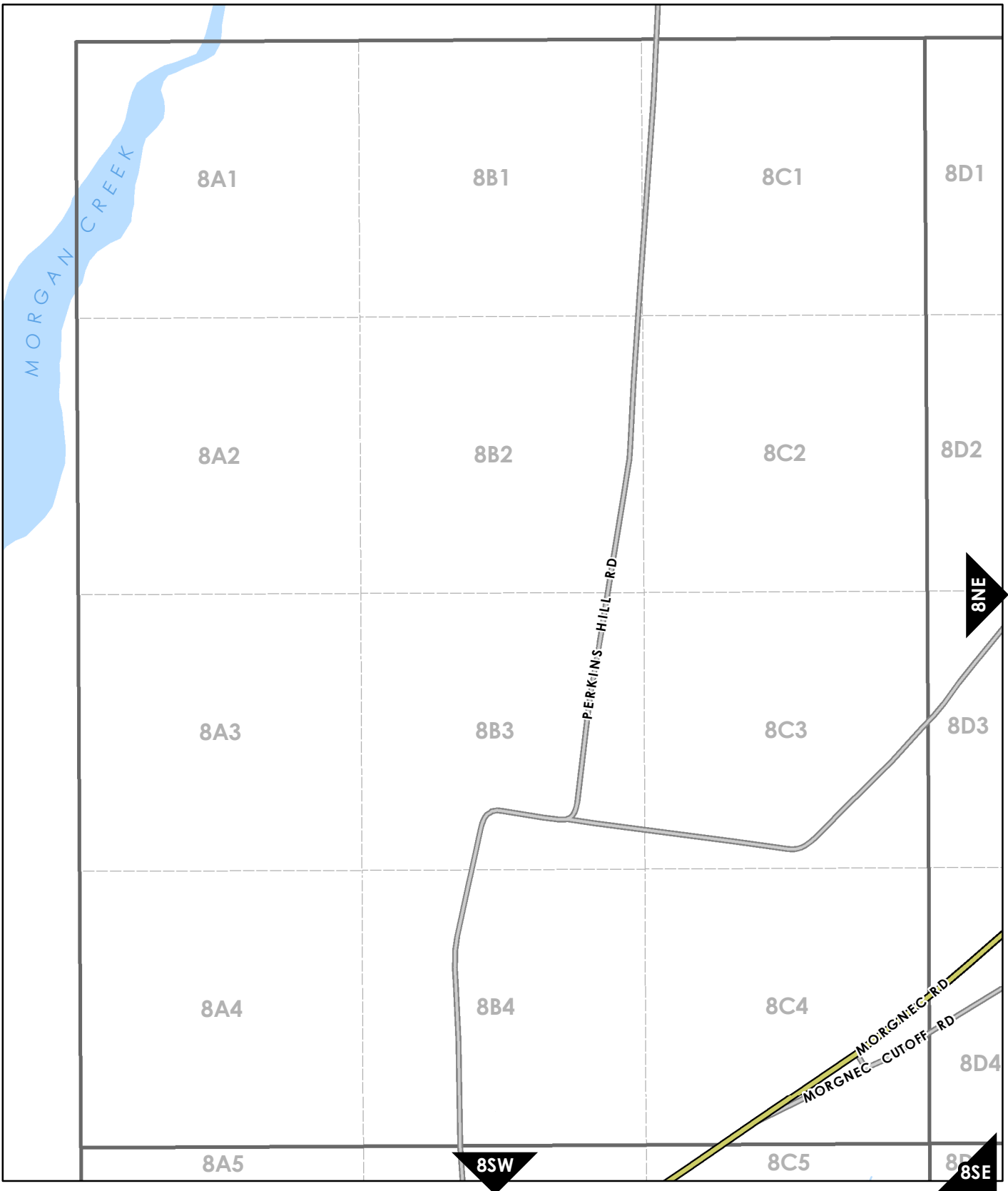
<u>Street</u>	<u>Map Page</u>
WYE HALL DR	83SE
WYE HARBOR DR	62SE
WYE HOUSE LN	82NE
WYE ISLAND RD	82SE, 83NW, 83NE, 83SW, 83SE
WYE KNOT CT	75NW
WYE KNOT RD	64SW, 75NW
WYE MILLS GARDENS LN	75NE
WYE MILLS RD	75NW, 75NE
WYE MOOR CT	73NE
WYE NARROWS DR	83NW
WYE POINT FARM LN	82SE, 88NW, 88NE
WYE RANCH FARM LN	76NW
WYE RD	82NE
WYE RIVER DR	73SE, 82NE
WYE VIEW RD	82SE
WYE WOODS WAY	82NE, 83NW

**Y**


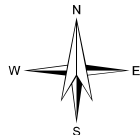
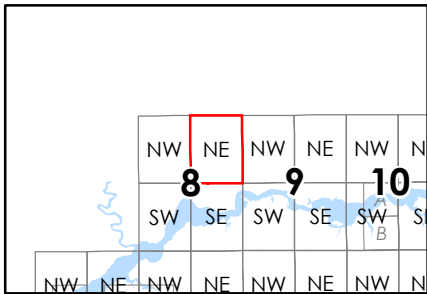
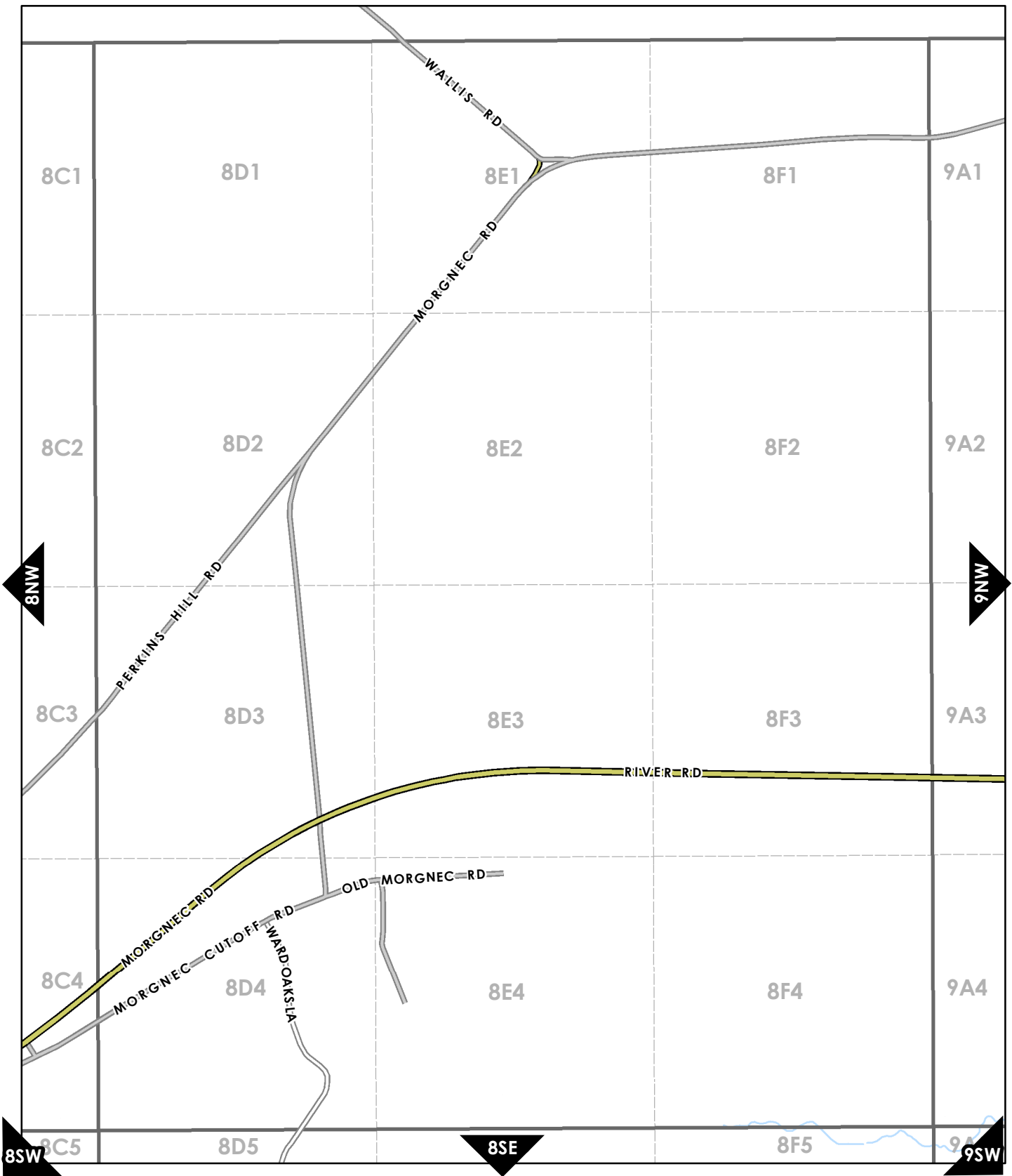
YACHT CLUB DR	60SE, 60SE D, 61SW, 61SW C
YEWEEL RD	73SE

**Z**

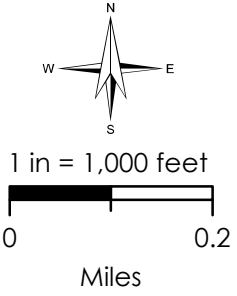
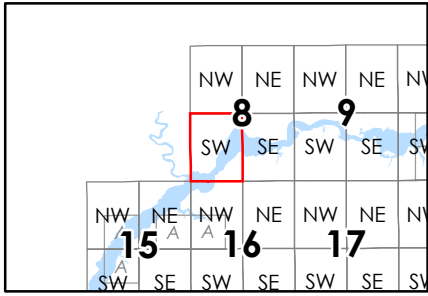
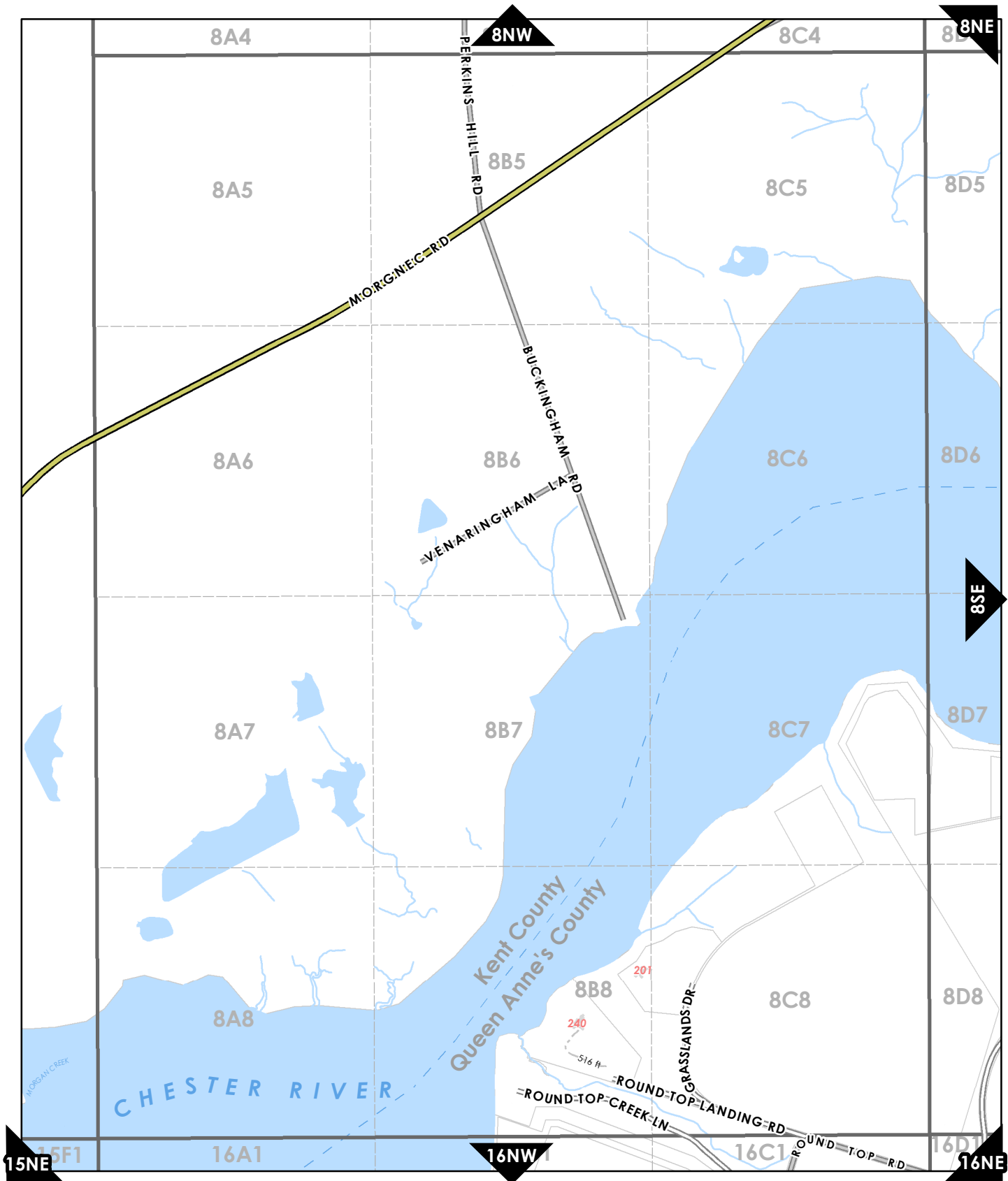
ZAIDEE LN	58SE, 58SE A
ZIEGLER LN	73NE



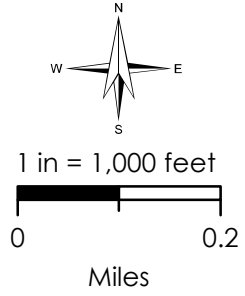
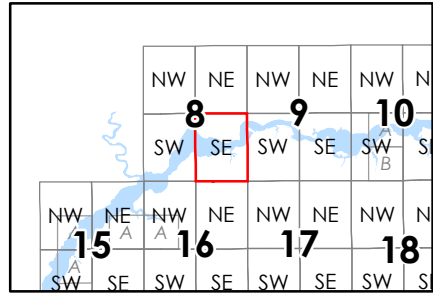
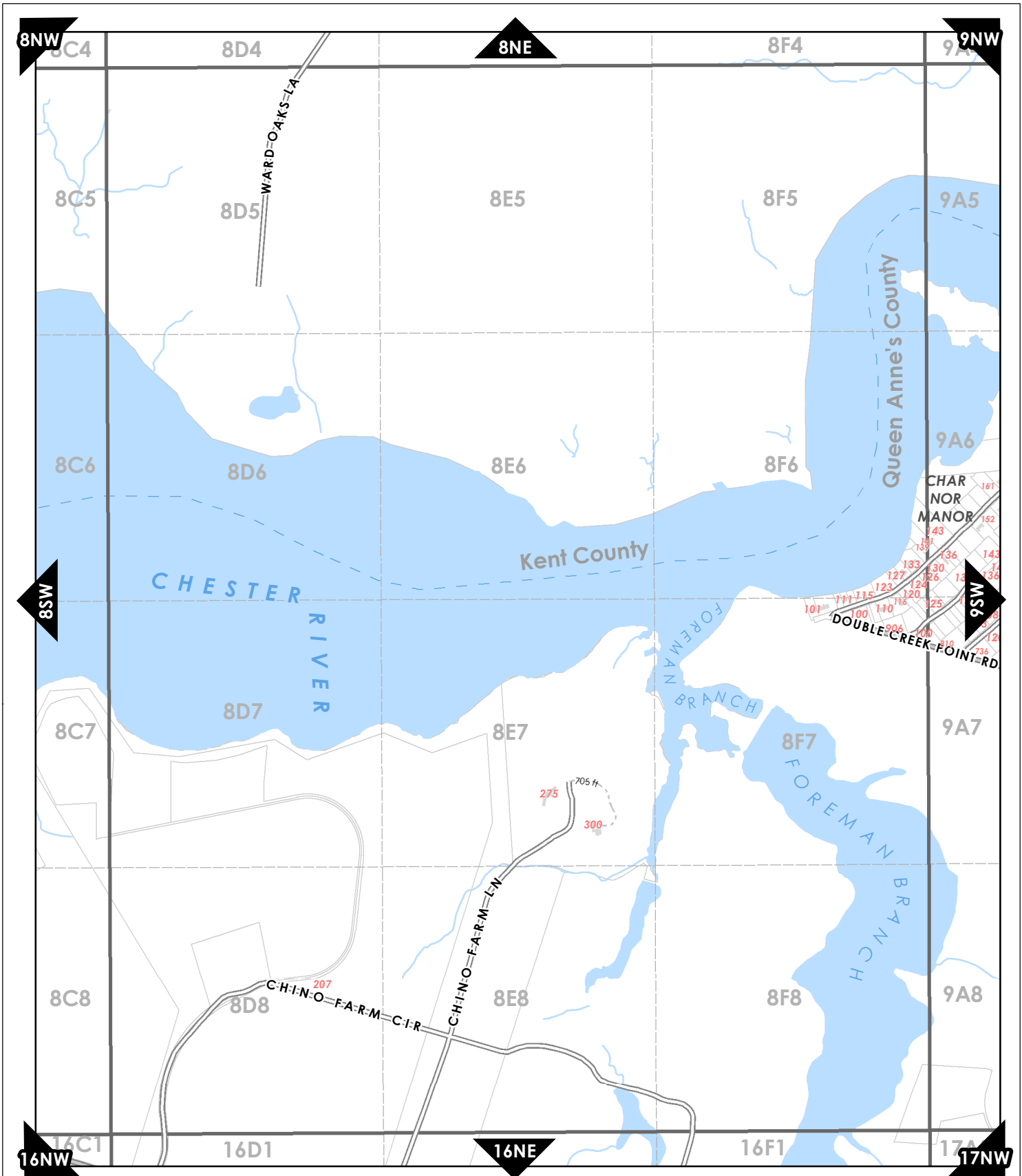
**Current Map:  
8NW**



**Current Map:  
8NE**

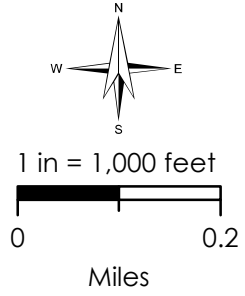
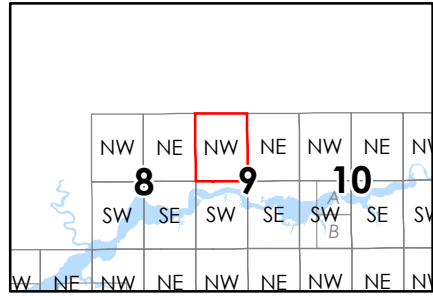
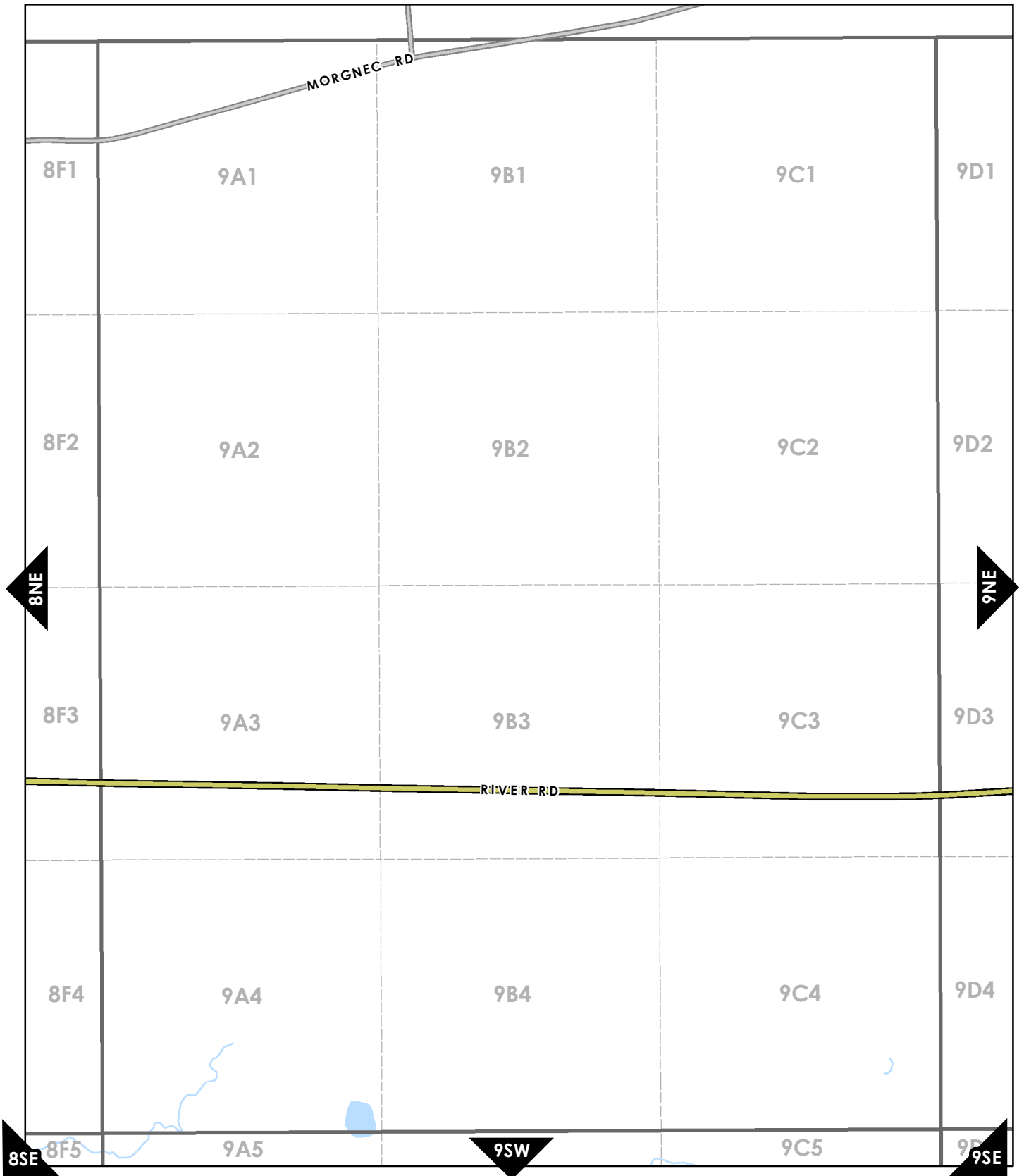


**Current Map:  
8SW**


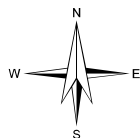
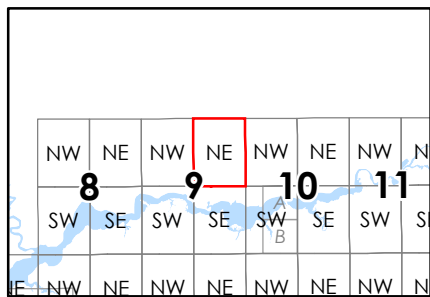
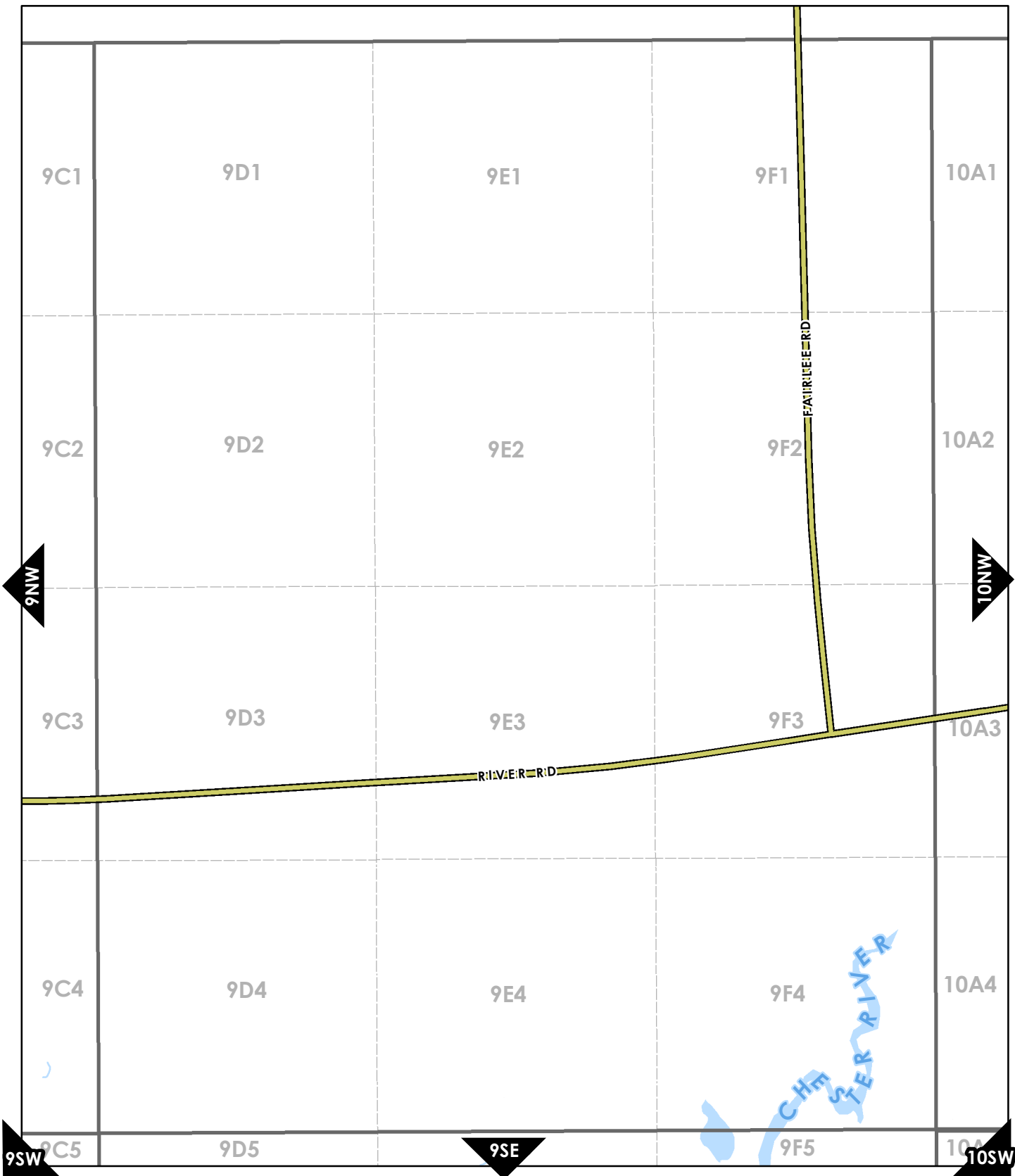


**Current Map:  
8SE**

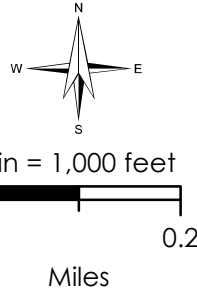
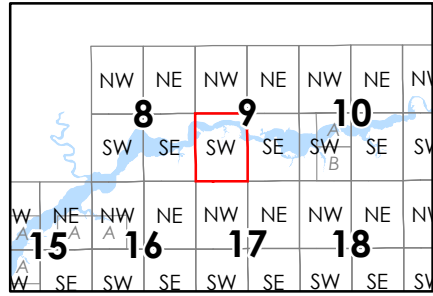
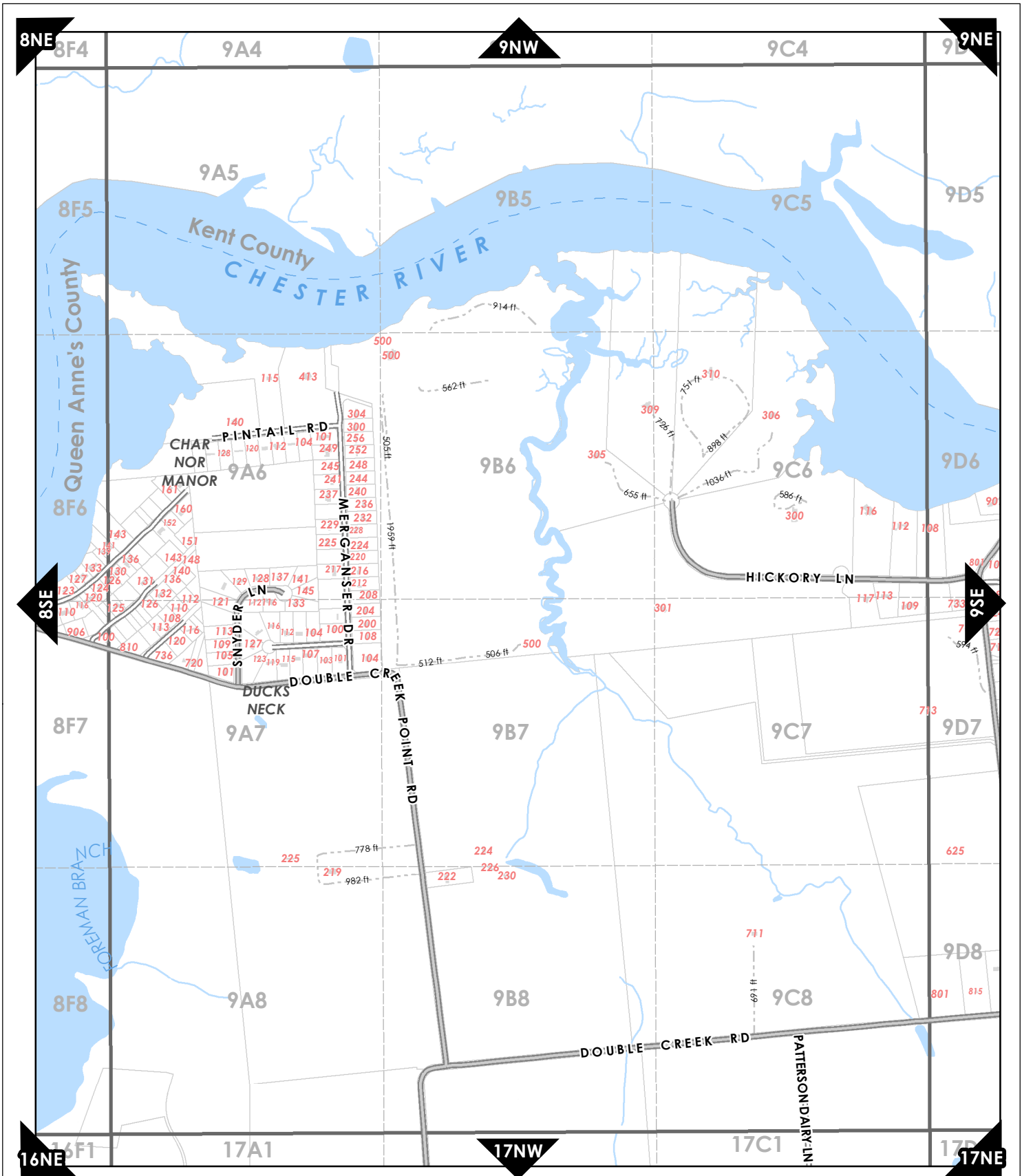




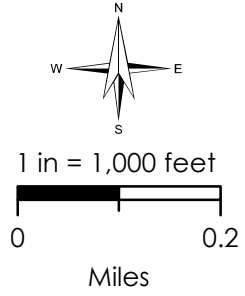
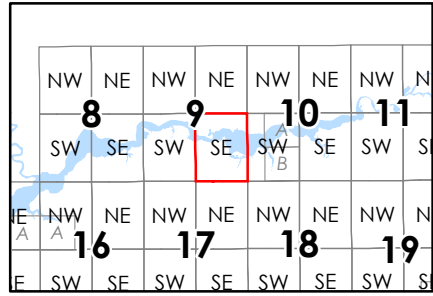
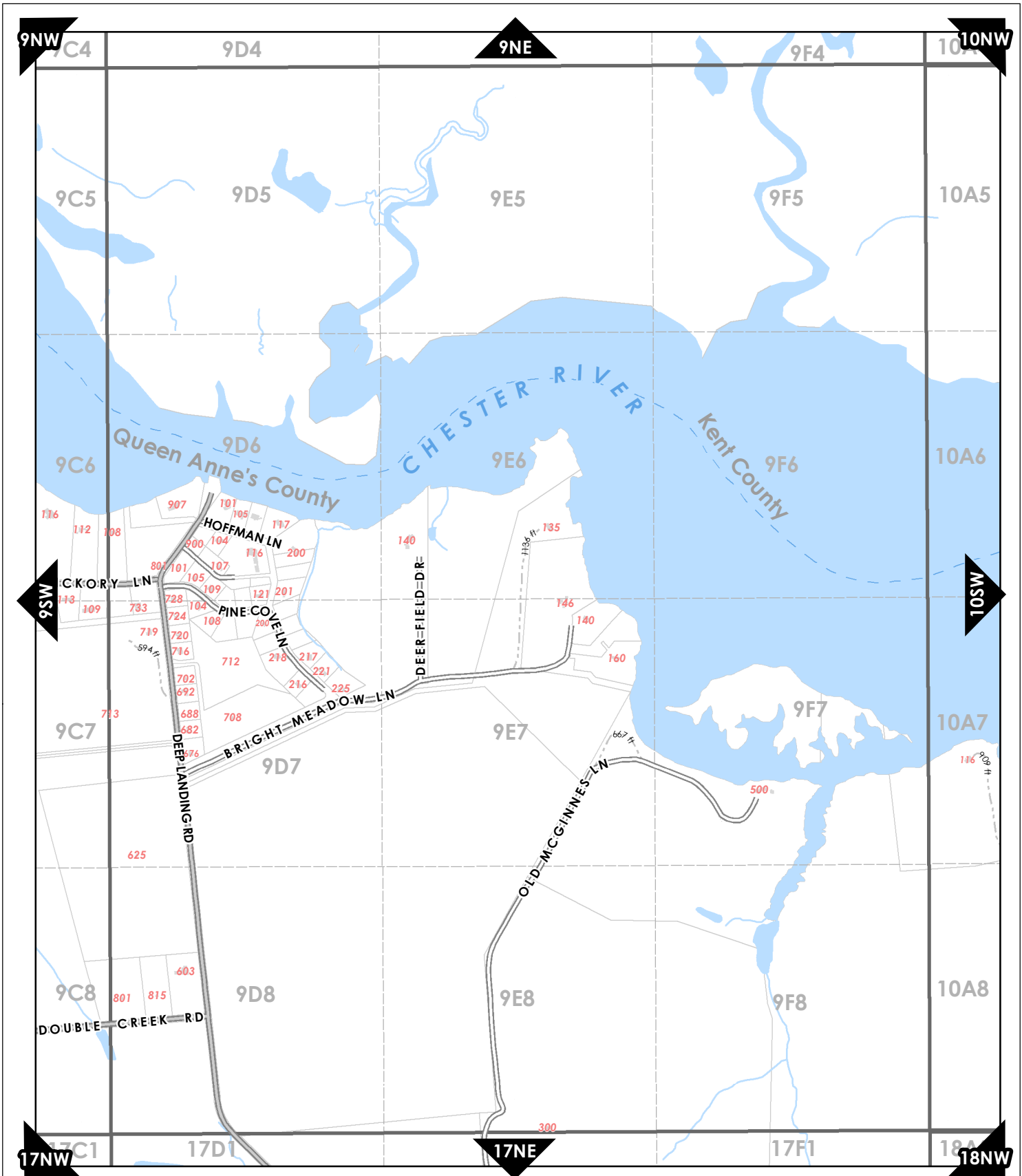
**Current Map:  
9NW**



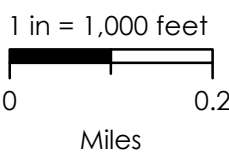
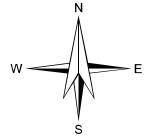
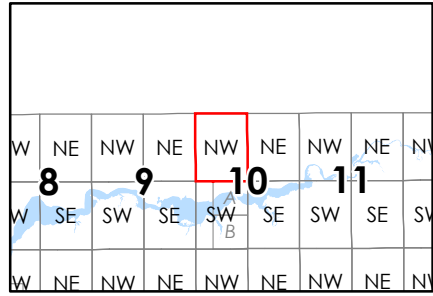
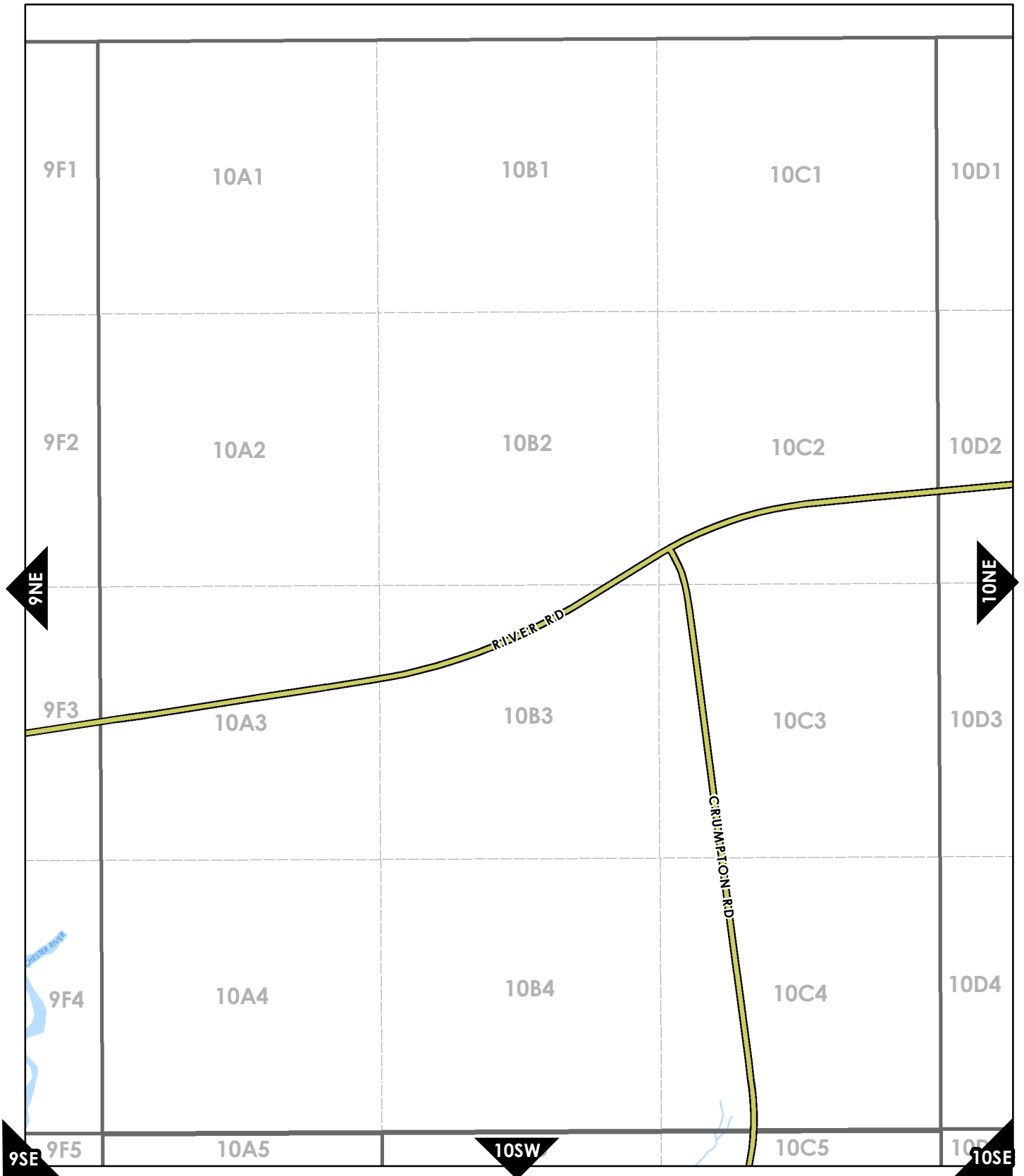
**Current Map:  
9NE**



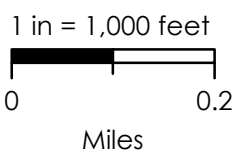
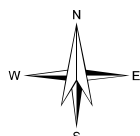
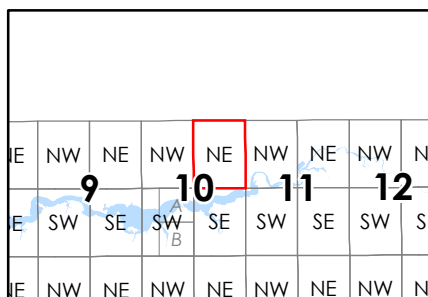
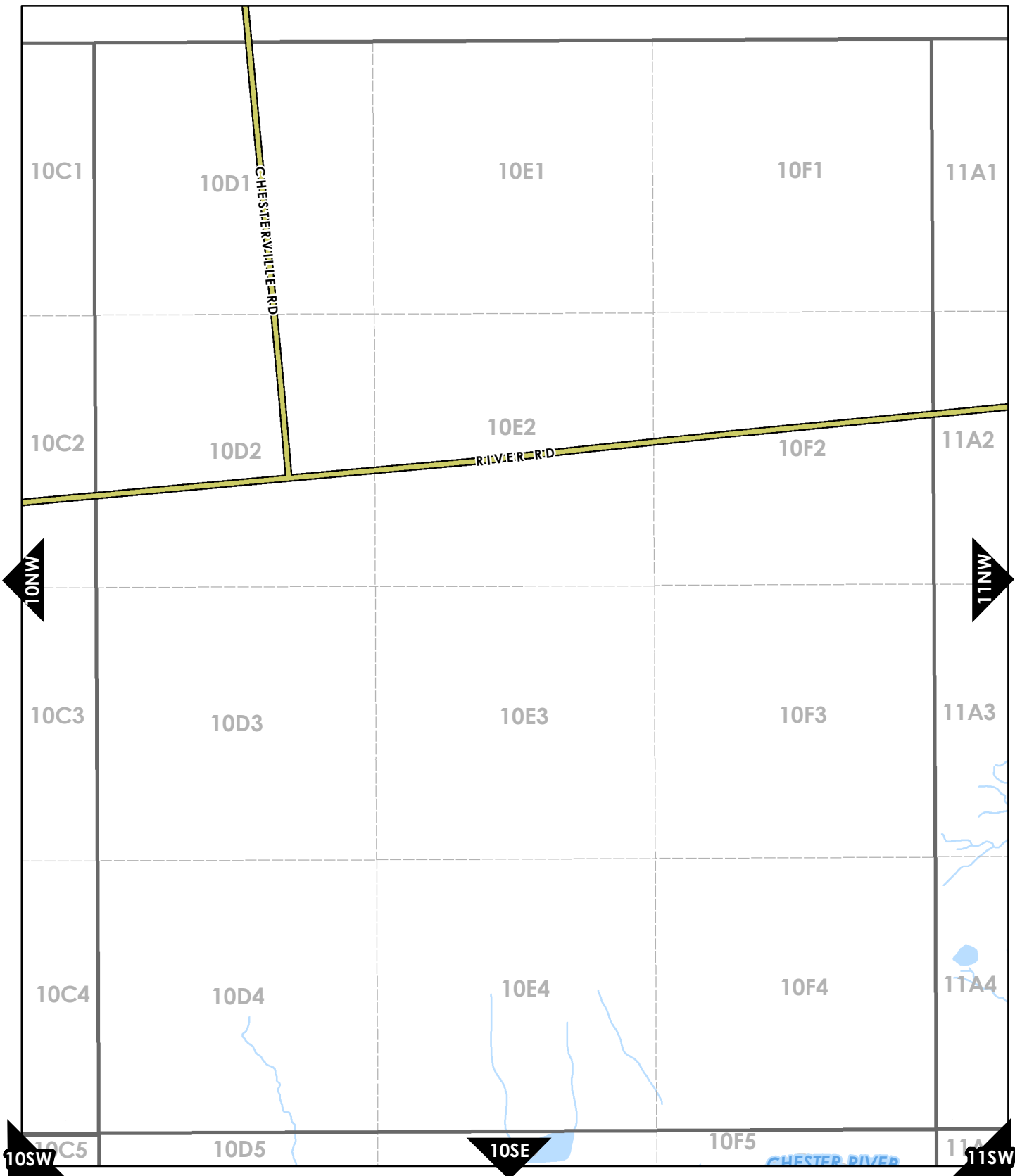
**Current Map:**  
**9SW**



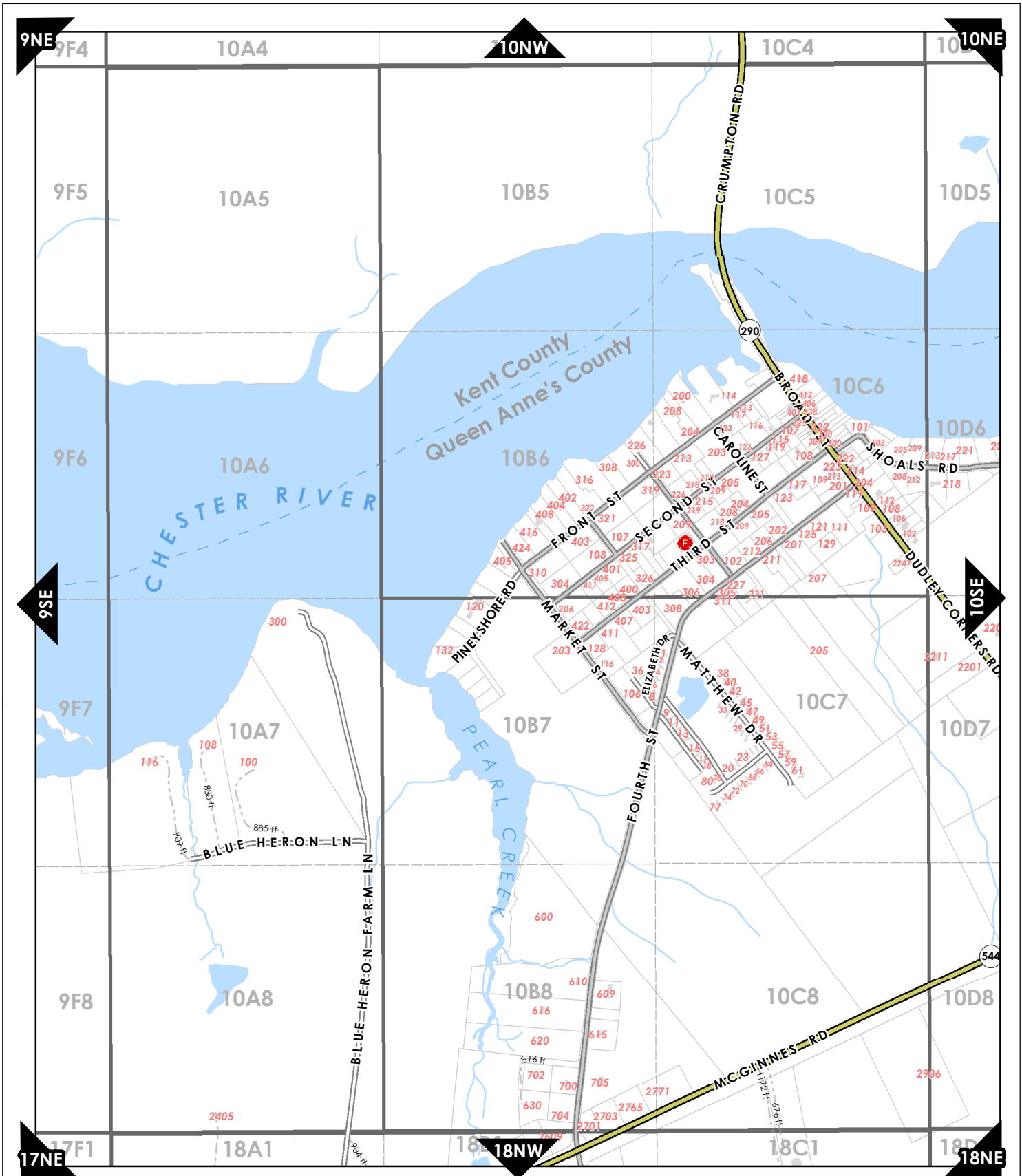
**Current Map:**  
**9SE**



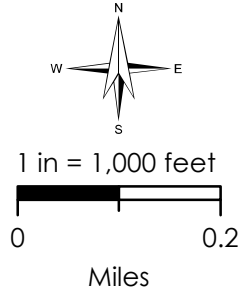
**Current Map:  
10NW**



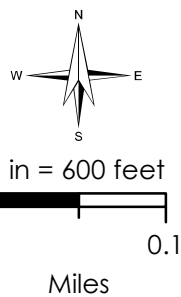
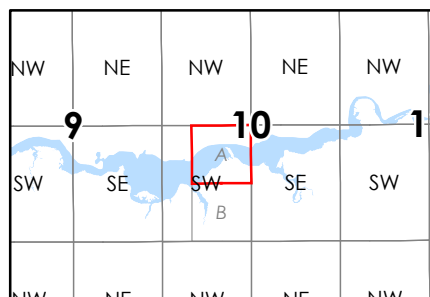
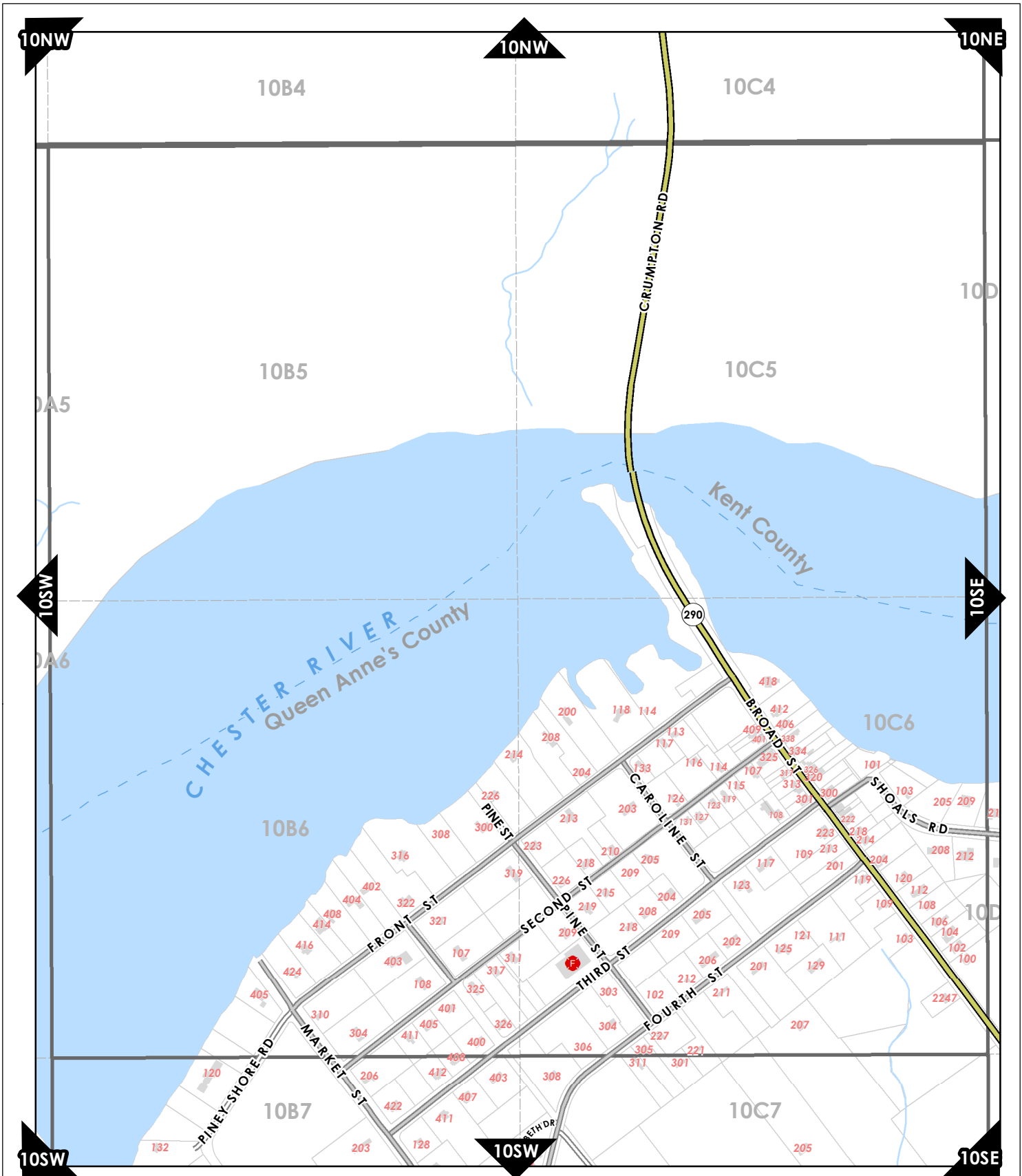
# Current Map: 10NE



W	NE	NW	NE	NW	NE	NW	NE	NW
8	9	10	11					
W	SE	SW	SE	SW	SE	SW	SE	SW
16	17	18	19					
W	SE	SW	SE	SW	SE	SW	SE	SW

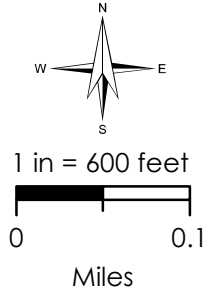
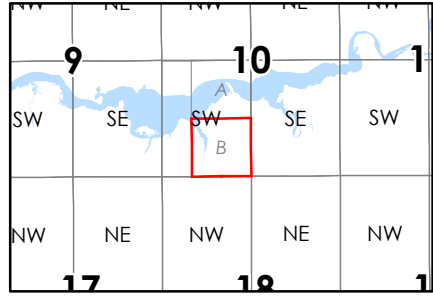
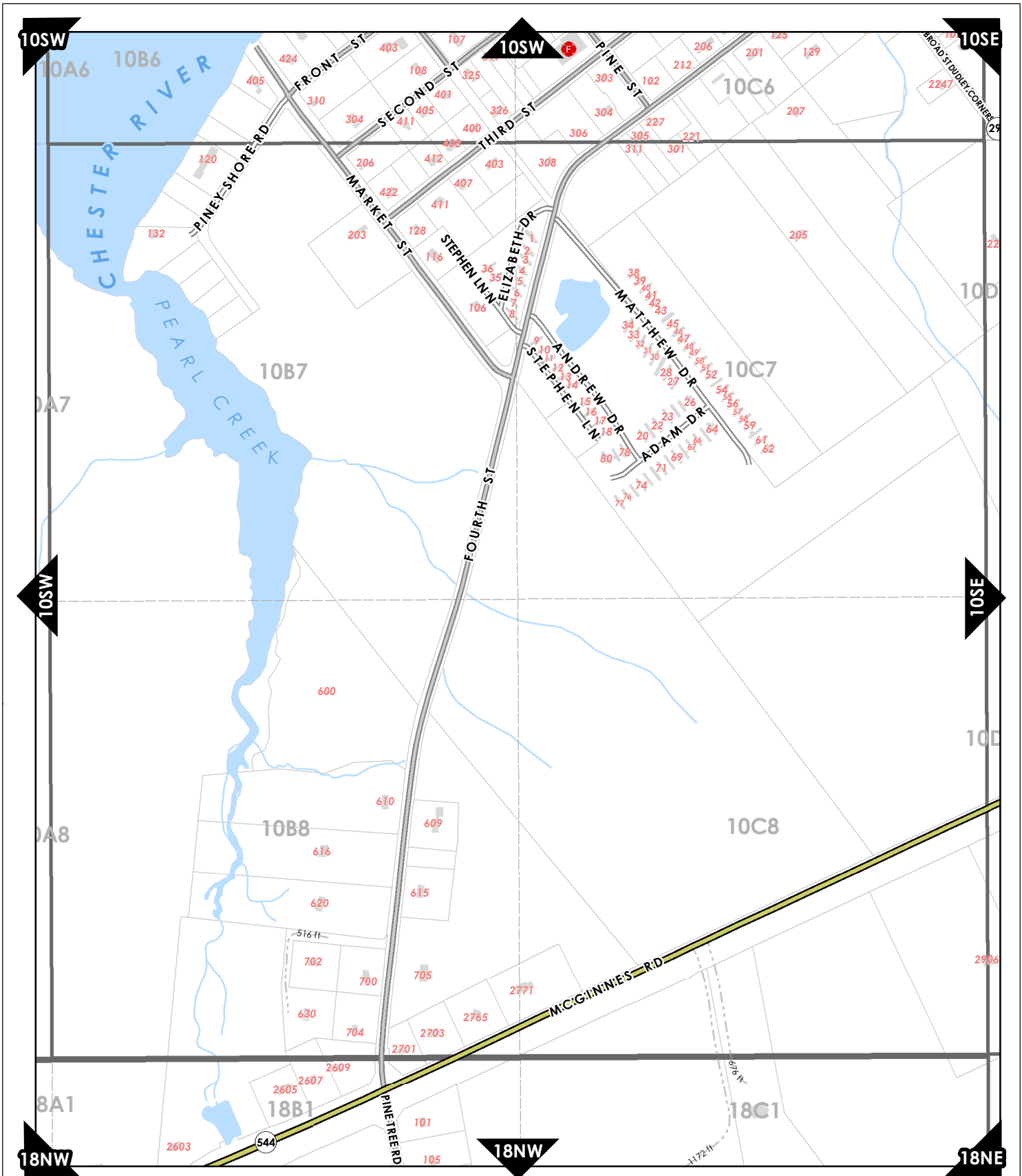


**Current Map:  
10SW**

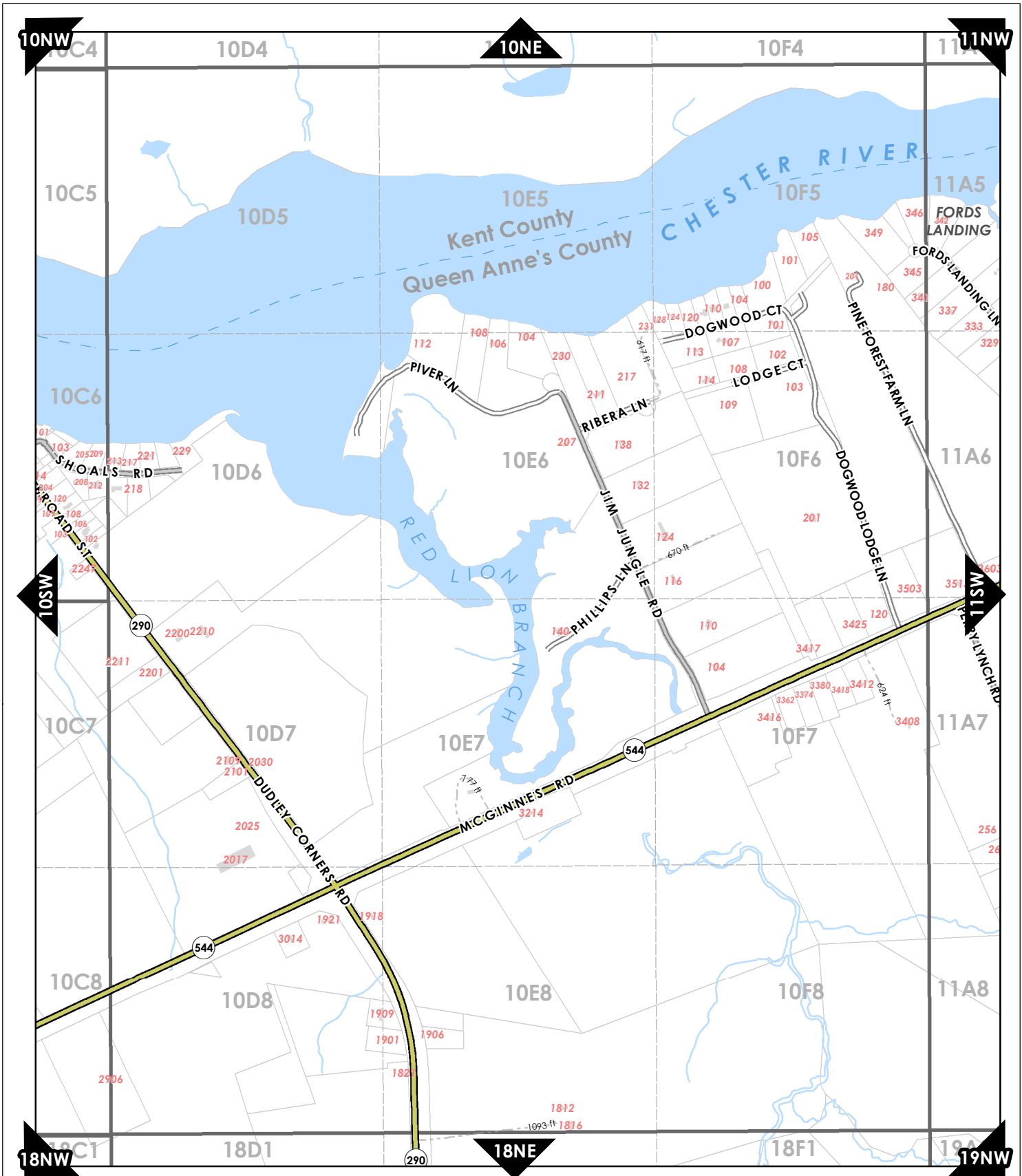


**Current Map:  
10SW A**

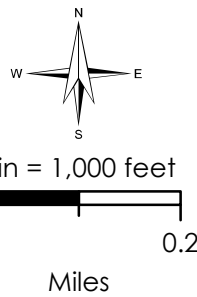




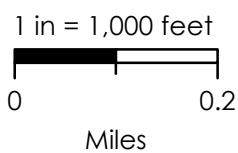
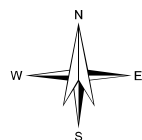
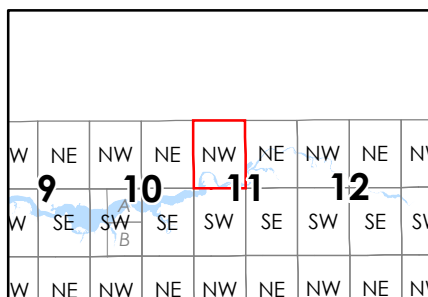
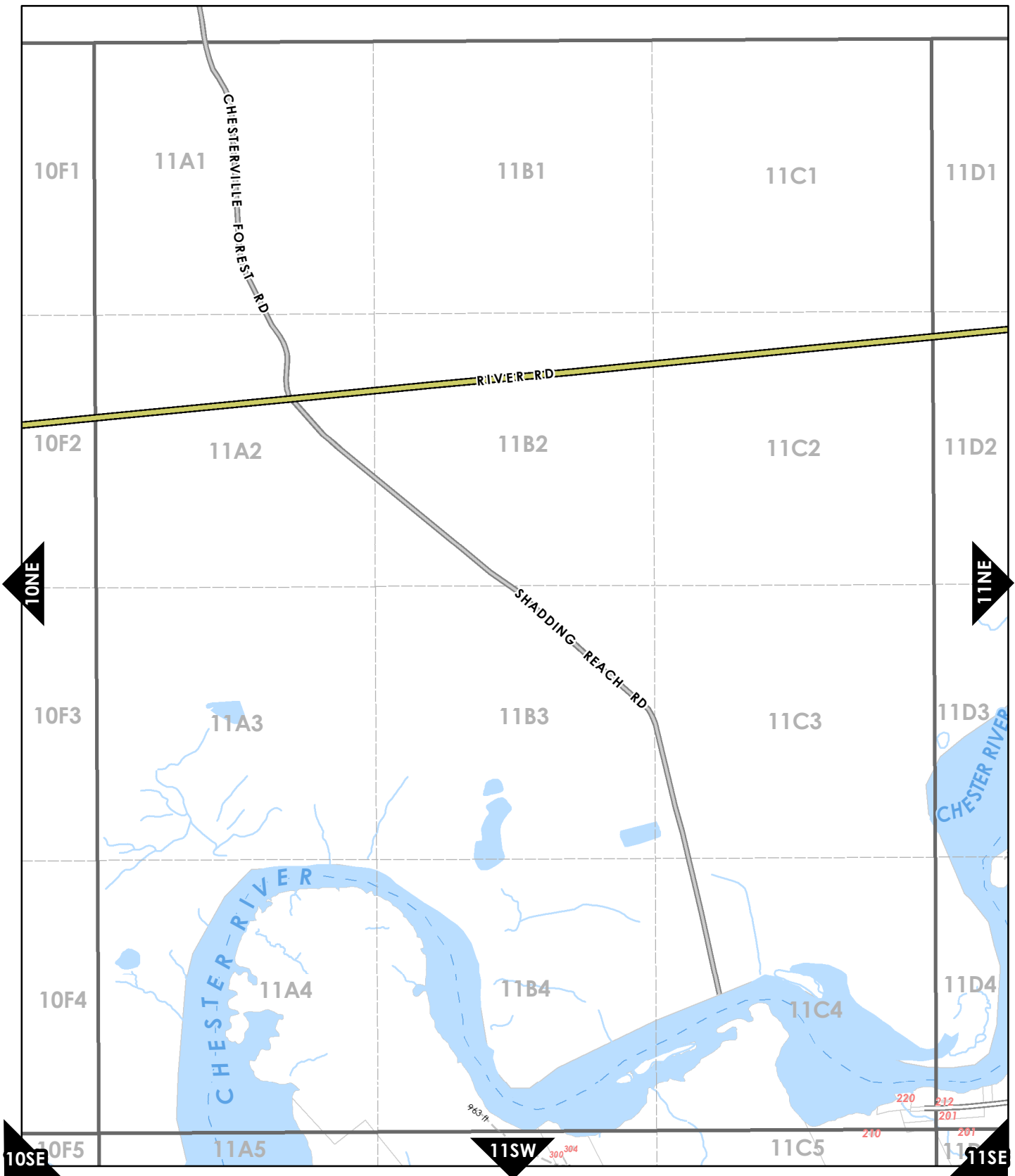
**Current Map:  
10SW B**



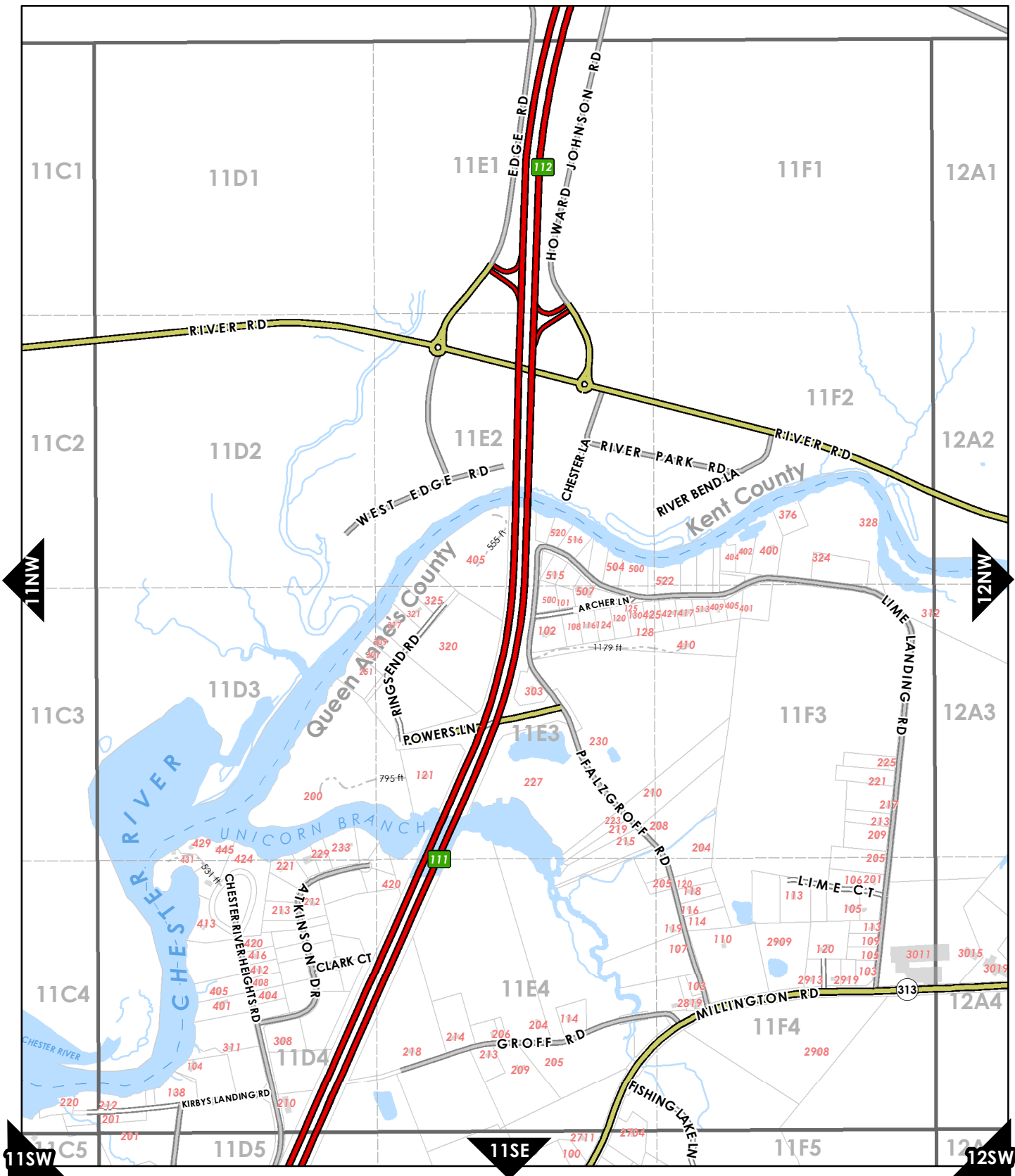
E	NW	NE	NW	NE	NW	NE	NW	N
	9	10	11	12				
E	SW	SE	SW	SE	SW	SE	SW	S
E	NW	NE	NW	NE	NW	NE	NW	N
	17	18	19	20				
E	SW	SE	SW	SE	SW	SE	SW	S



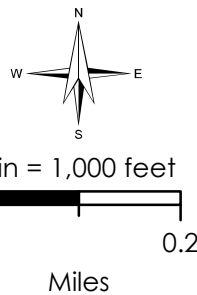
**Current Map:**  
**10SE**



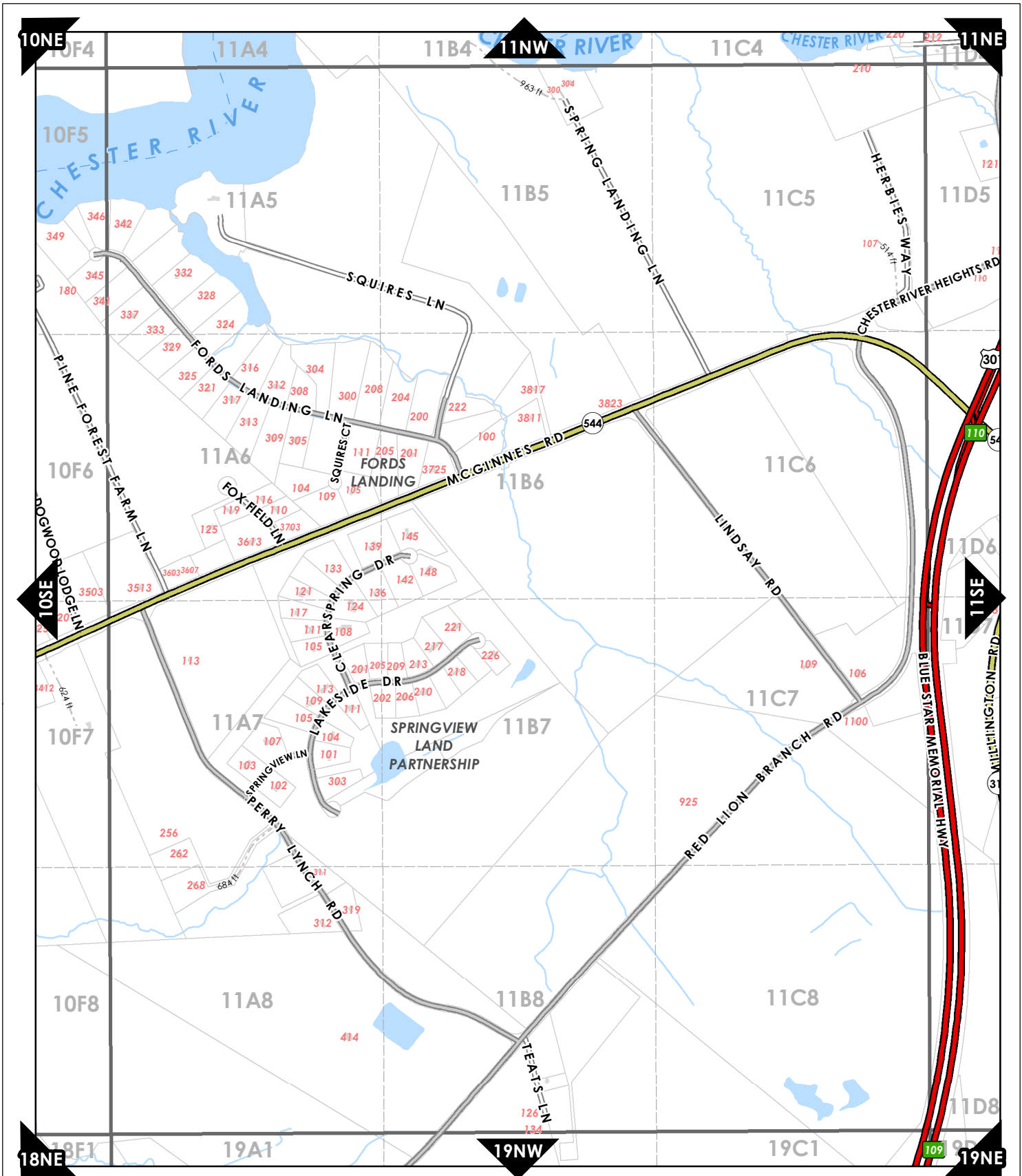
**Current Map:  
11NW**



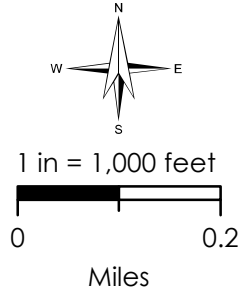
E	NW	NE	NW	NE	NW	NE	NW	N
10	11	12	13					
E	SW	SE	SW	SE	SW	SE	SW	S
E	NW	NE	NW	NE	NW	NE	NW	N



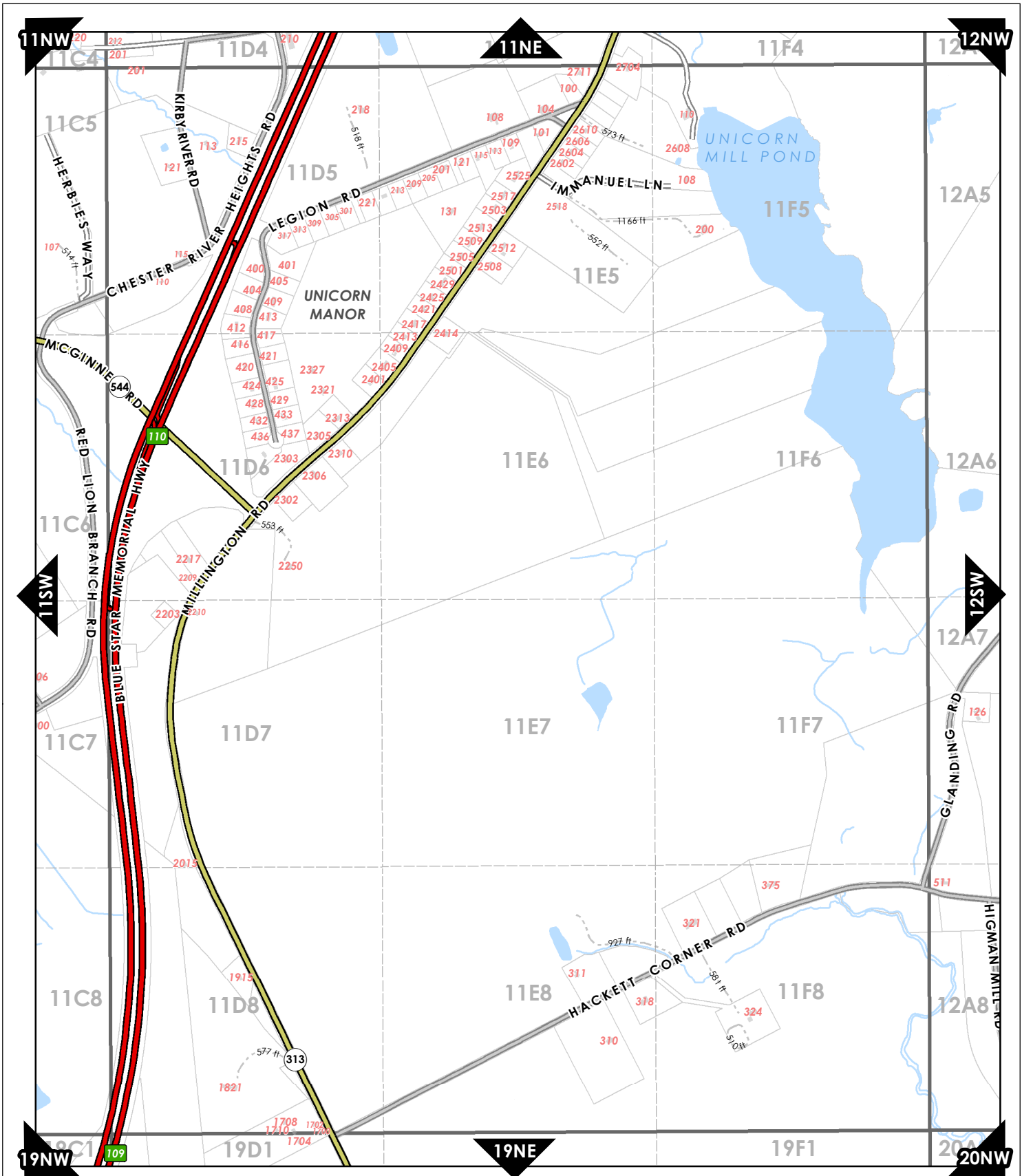
**Current Map:**  
**11NE**



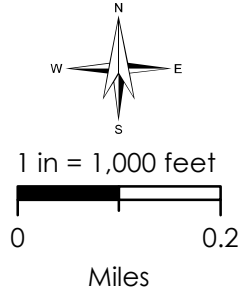
W	NE	NW	NE	NW	NE	NW	NE	NW
9	10	11	12					
W	SE	SW	SE	SW	SE	SW	SE	SW
W	NE	NW	NE	NW	NE	NW	NE	NW
17	18	19	20					
W	SE	SW	SE	SW	SE	SW	SE	SW



**Current Map:**  
**11SW**

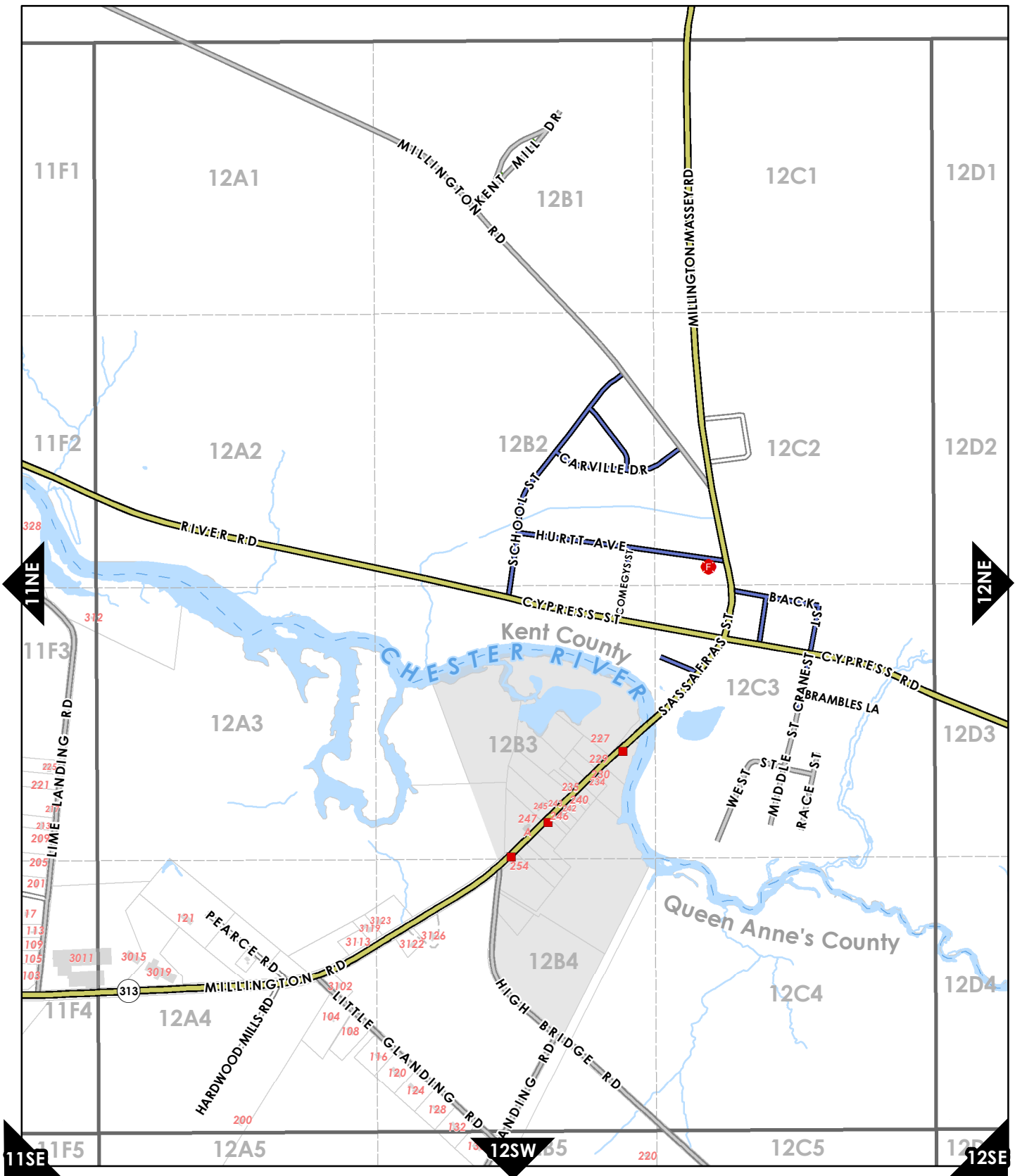


E	NW	NE	NW	NE	NW	NE	NW	N
	10	11	12	13				
E	SW	SE	SW	SE	SW	SE	SW	S
E	NW	NE	NW	NE	NW	NE	NW	N
	18	19	20	21				
E	SW	SE	SW	SE	SW	SE	SW	S

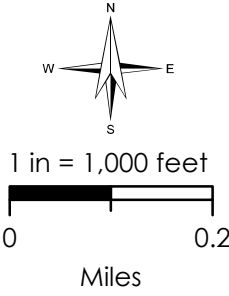


**Current Map:**  
**11SE**

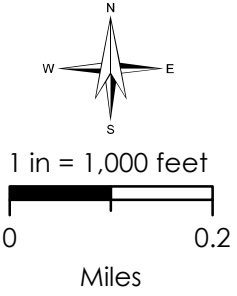
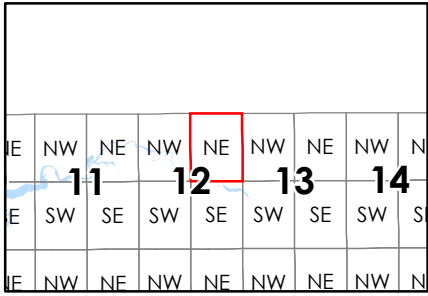
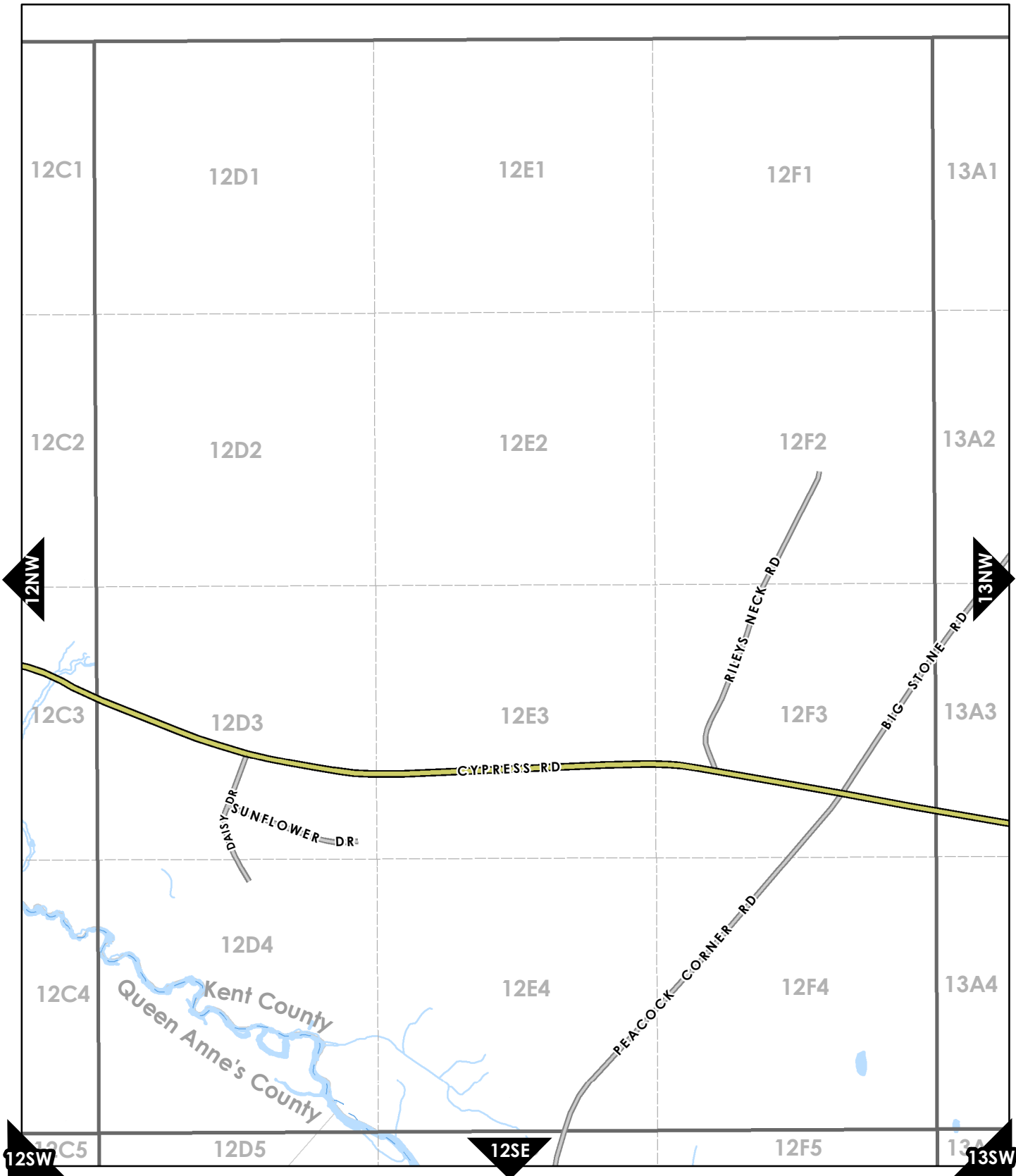




W	NE	NW	NE	NW	NE	NW	NE	NW
<b>10</b>	<b>11</b>		<b>12</b>	<b>13</b>				
W	SE	SW	SE	SW	SE	SW	SE	SW
W	NE	NW	NE	NW	NE	NW	NE	NW

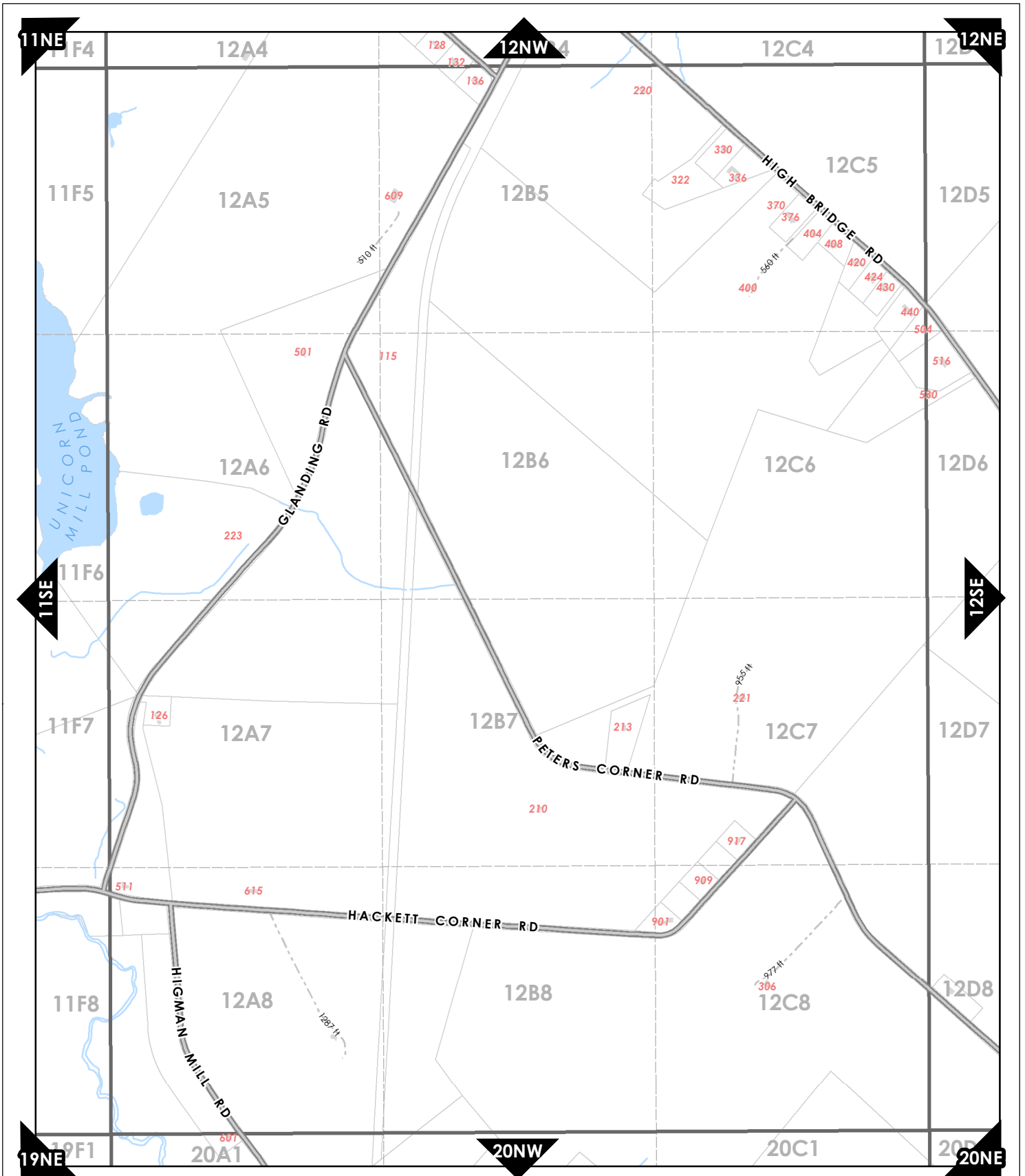


**Current Map:  
12NW**

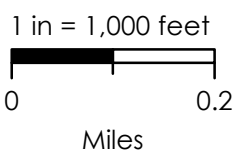
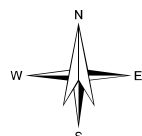


**Current Map:  
12NE**

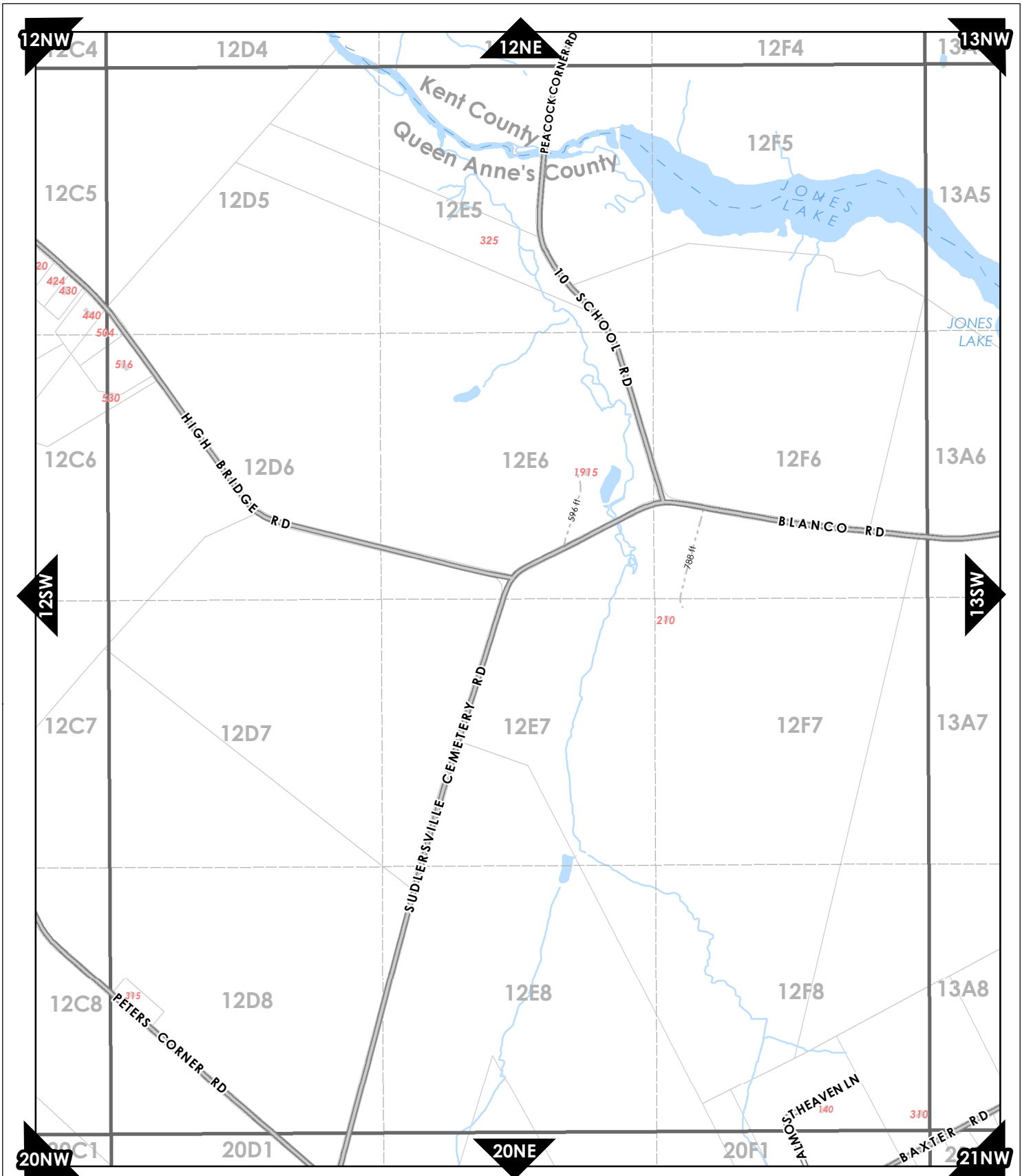




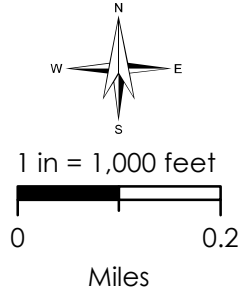
W	NE	NW	NE	NW	NE	NW	NE	NW	NE
10	11	12	13						
W	SE	SW	SE	SW	SE	SW	SE	SW	SE
18	19	20	21						
W	SE	SW	SE	SW	SE	SW	SE	SW	SE



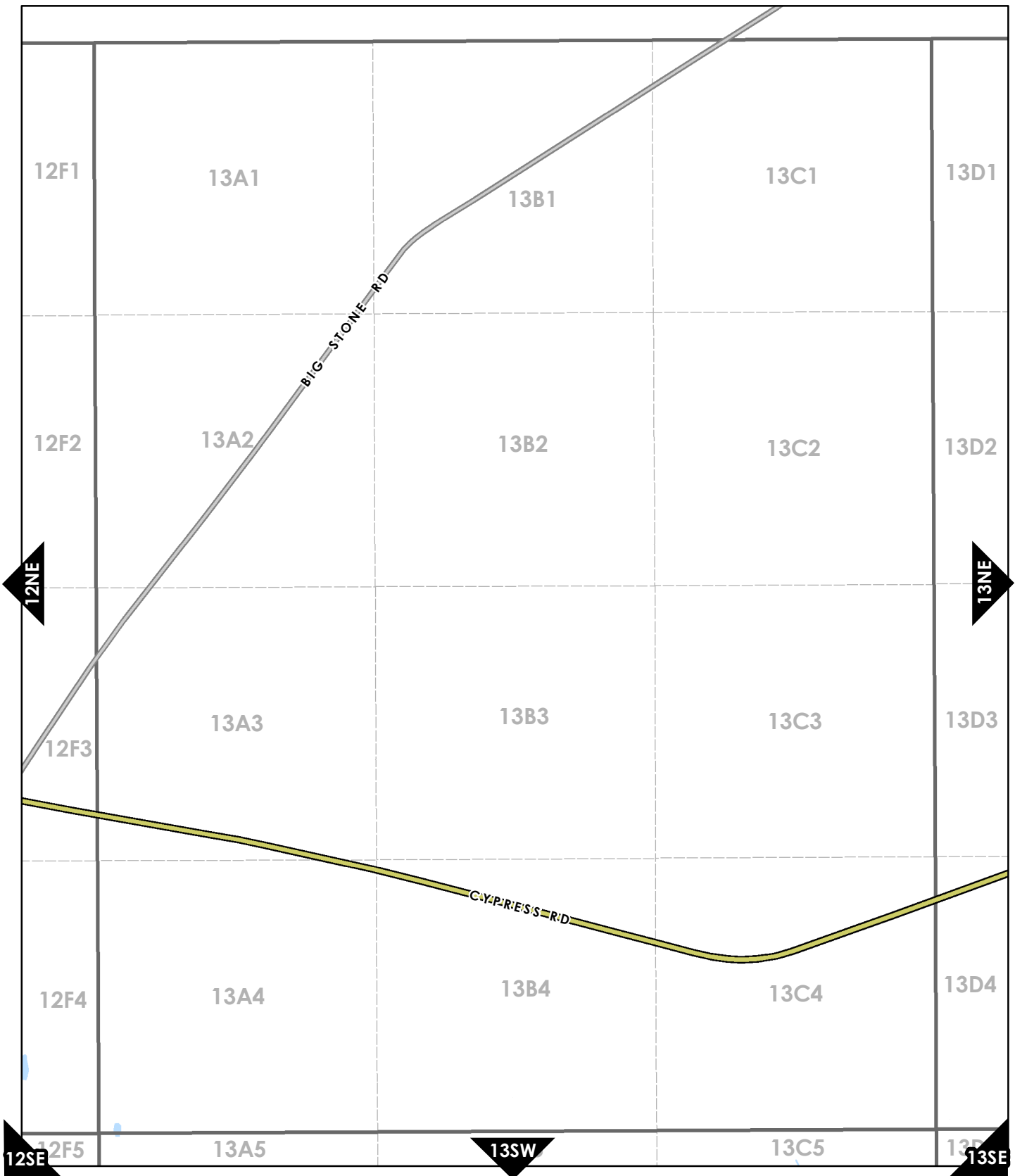
**Current Map:  
12SW**




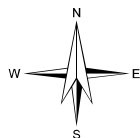
E	NW	NE	NW	NE	NW	NE	NW	N
11		12		13		14		
E	SW	SE	SW	SE	SW	SE	SW	S
E	NW	NE	NW	NE	NW	NE	NW	N
19		20		21		22		
E	SW	SE	SW	SE	SW	SE	SW	S



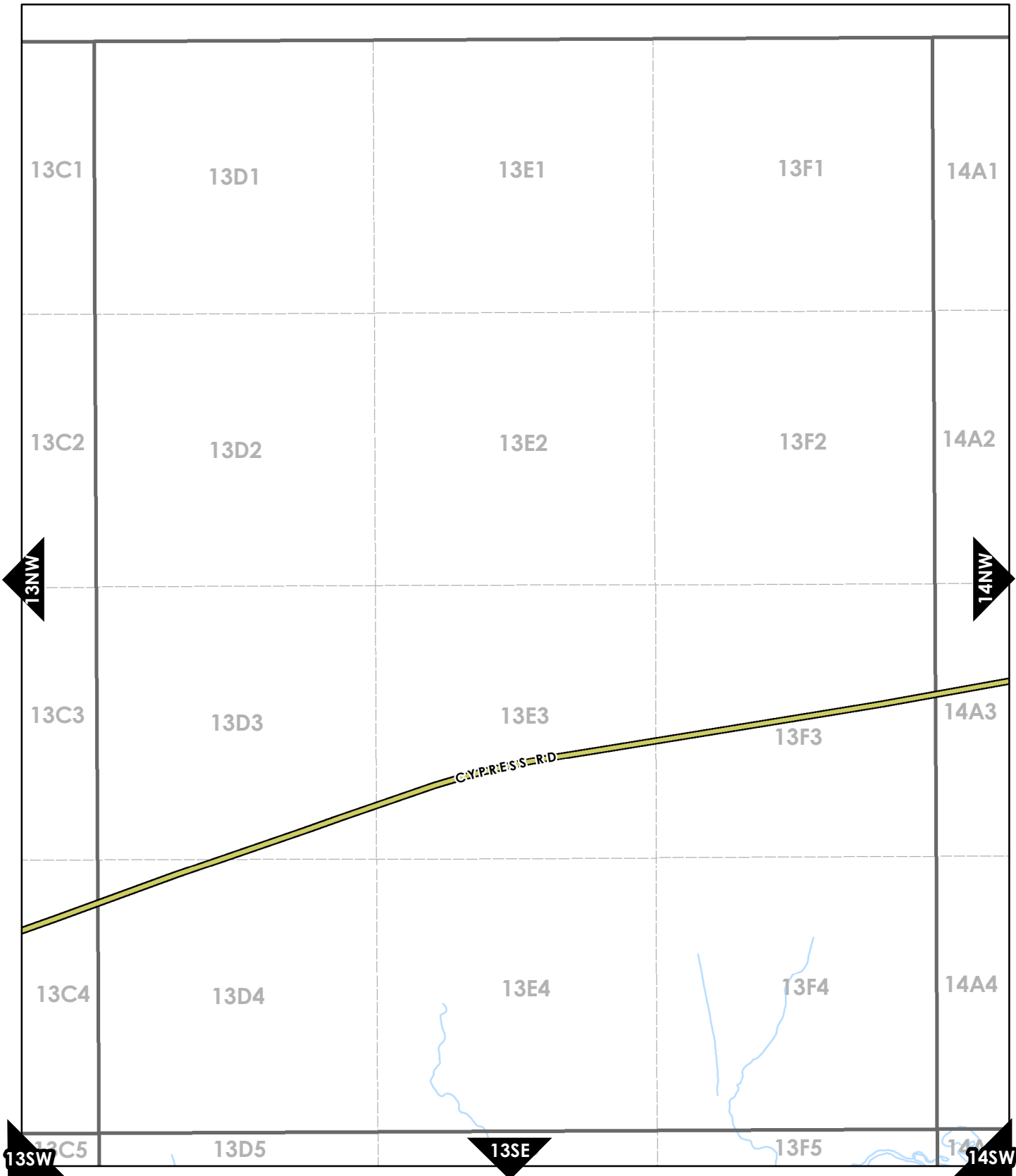
**Current Map:  
12SE**



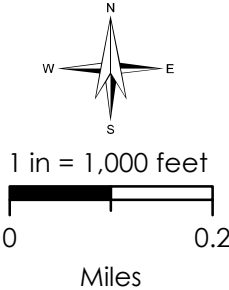
W	NE	NW	NE	NW	NE	NW	NE
11	12	13	14				
W	SE	SW	SE	SW	SE	SW	SE
W	NE	NW	NE	NW	NE	NW	NE



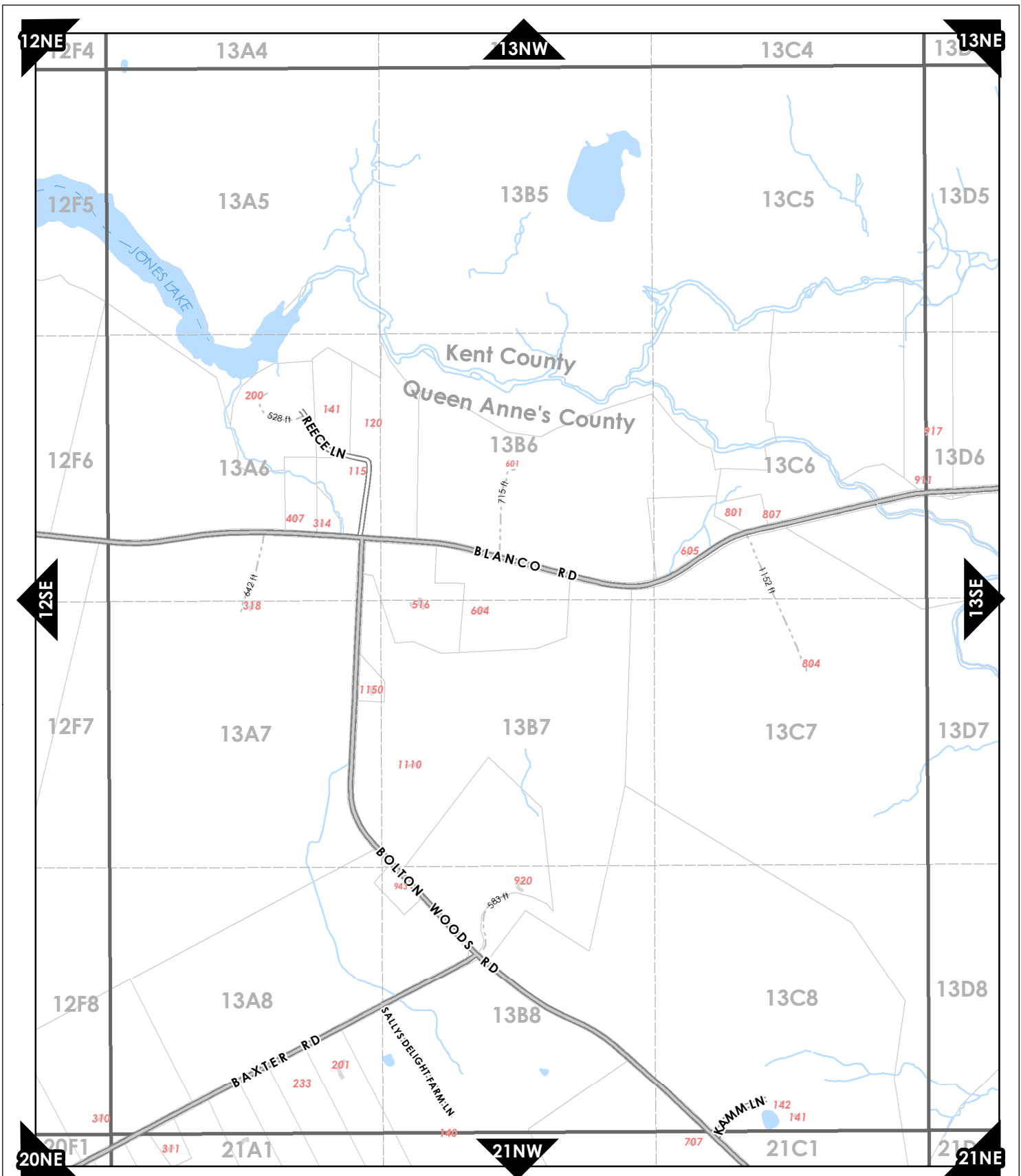
**Current Map:**  
**13NW**



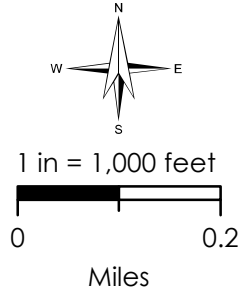
E	NW	NE	NW	NE	NW	NE
<b>12</b>		<b>13</b>		<b>14</b>		
E	SW	SE	SW	SE	SW	SE
E	NW	NE	NW	NE	NW	NE



**Current Map:  
13NE**

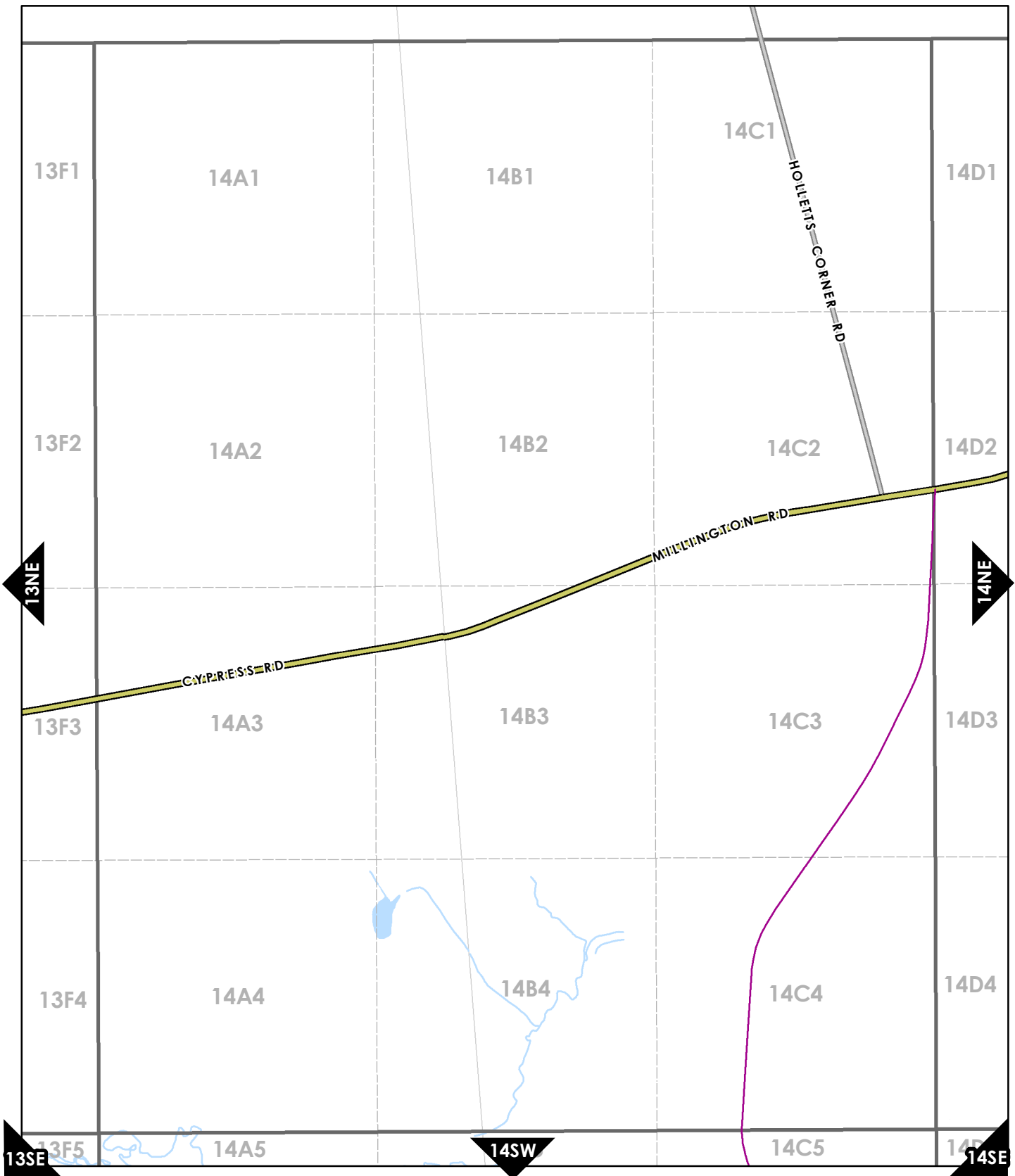


W	NE	NW	NE	NW	NE	NW	NE
11	12	13	14				
W	SE	SW	SE	SW	SE	SW	SE
W	NE	NW	NE	NW	NE	NW	NE
19	20	21	22				
W	SE	SW	SE	SW	SE	SW	SE

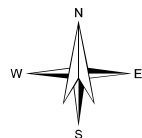


**Current Map:**  
**13SW**





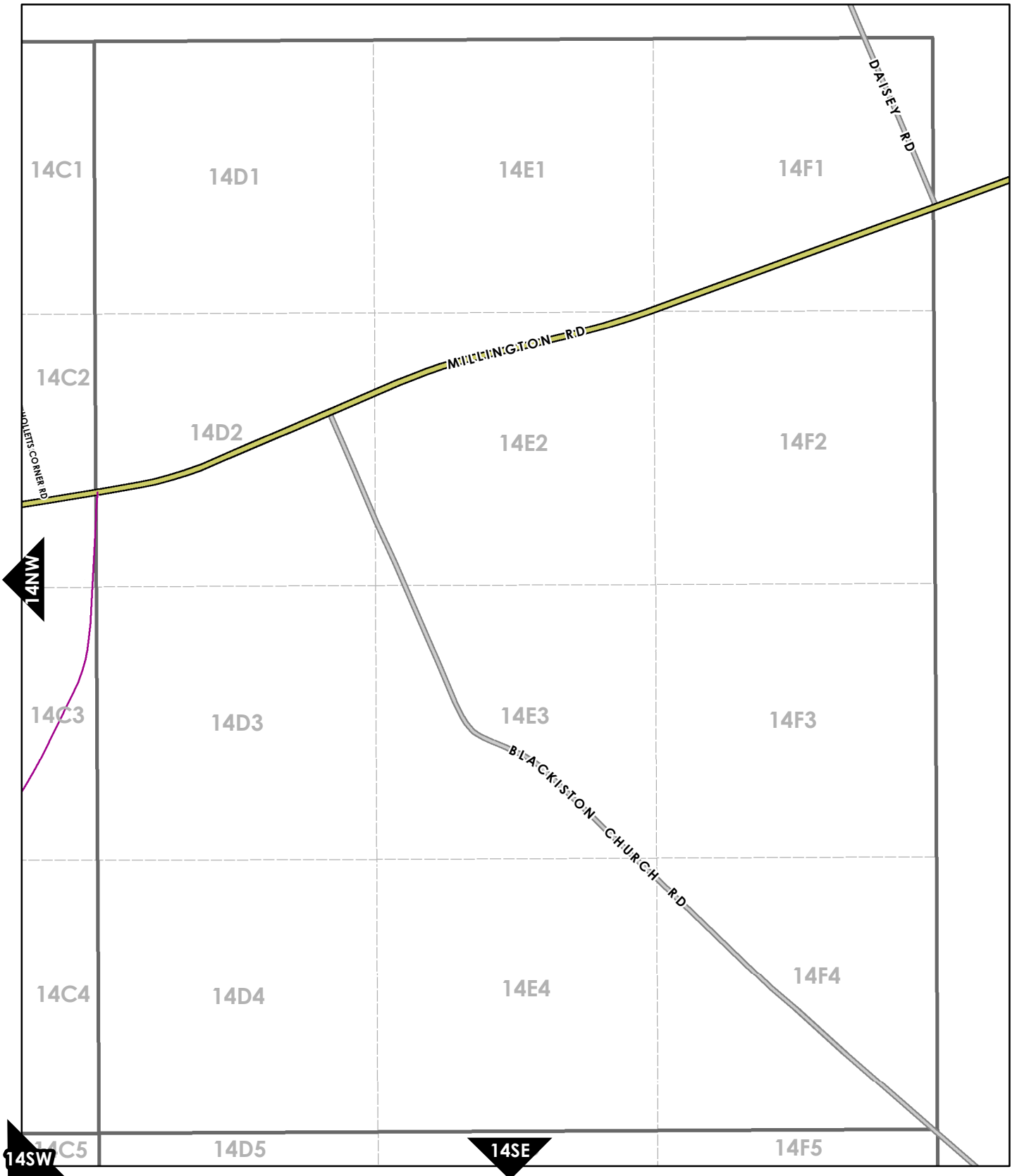
W	NE	NW	NE	NW	NE
12	13			14	
W	SE	SW	SE	SW	SE
W	NE	NW	NE	NW	NE



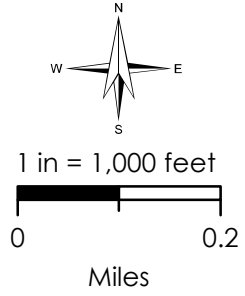
1 in = 1,000 feet

0 0.2  
Miles

**Current Map:  
14NW**

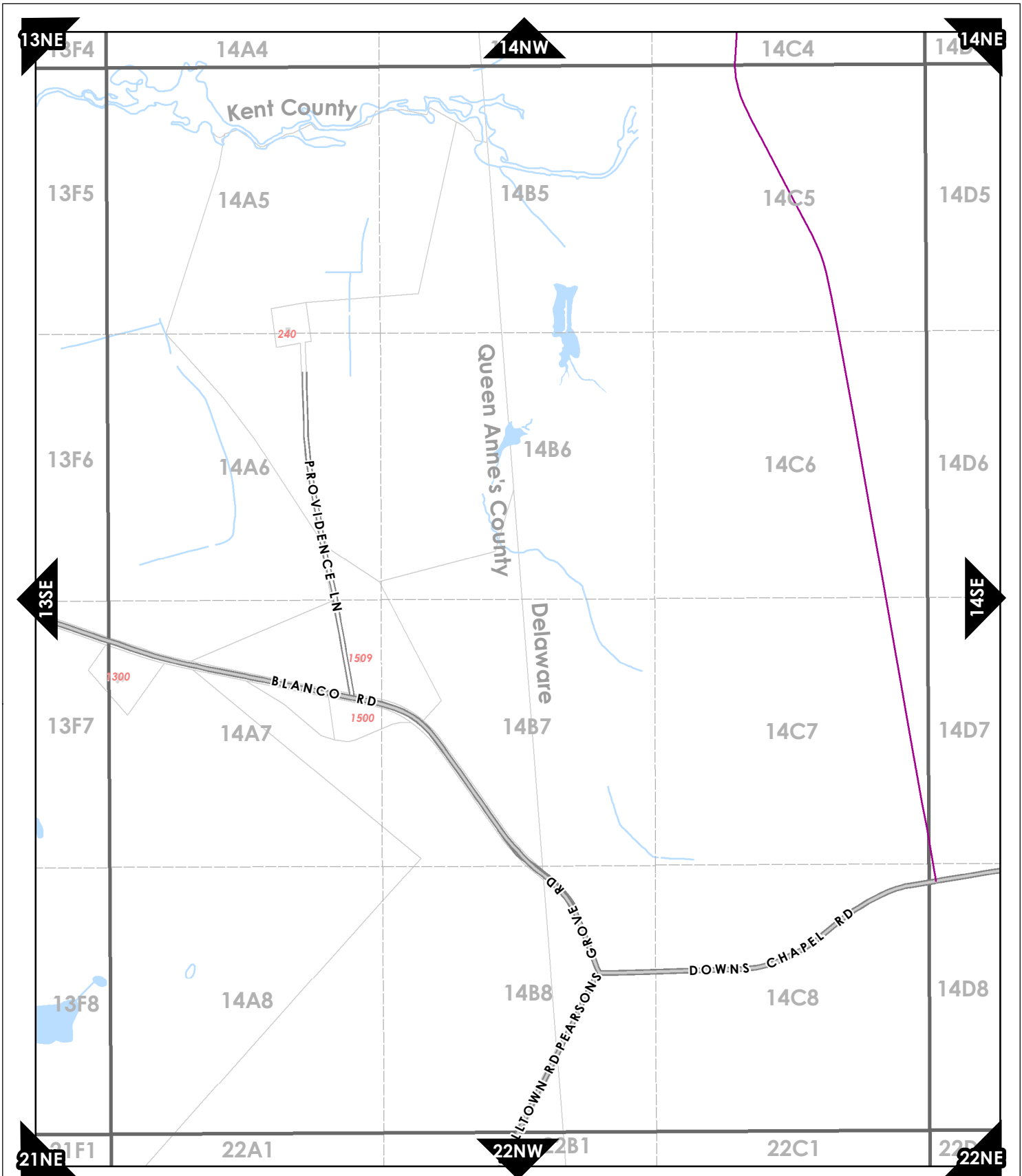


E	NW	NE	NW	NE
	<b>13</b>		<b>14</b>	
E	SW	SE	SW	SE
E	NW	NE	NW	NE

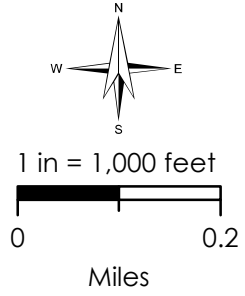


**Current Map:  
14NE**

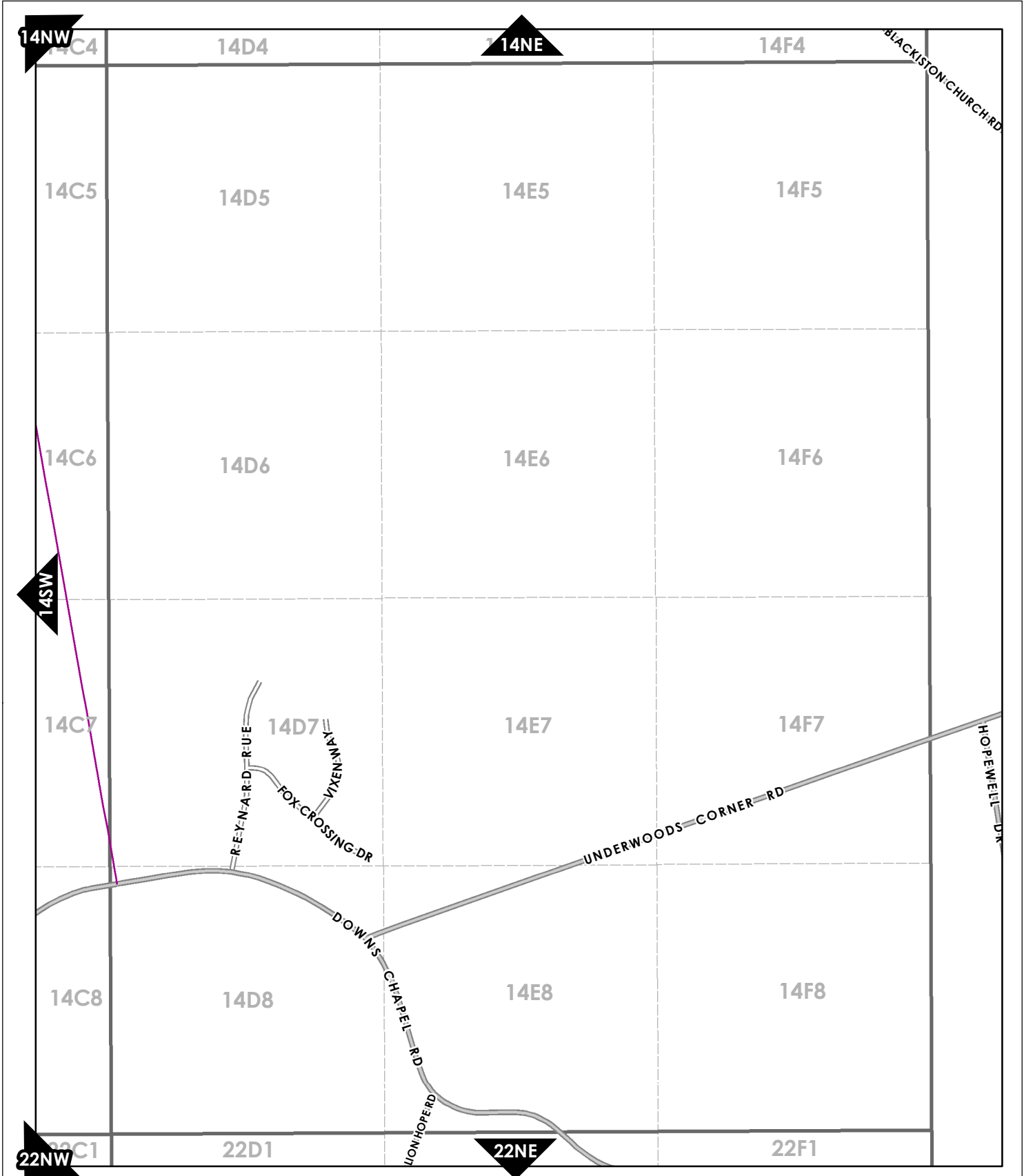




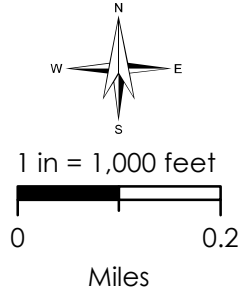
W	NE	NW	NE	NW	NE
<b>12</b>	<b>13</b>			<b>14</b>	
W	SE	SW	SE	SW	SE
W	NE	NW	NE	NW	NE
<b>20</b>	<b>21</b>			<b>22</b>	
W	SE	SW	SE	SW	SE




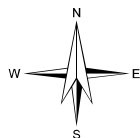
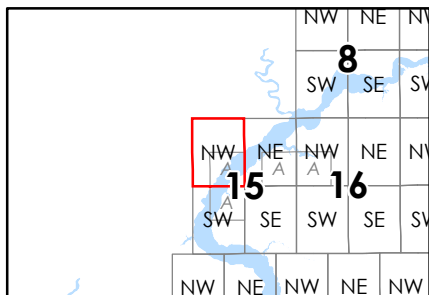
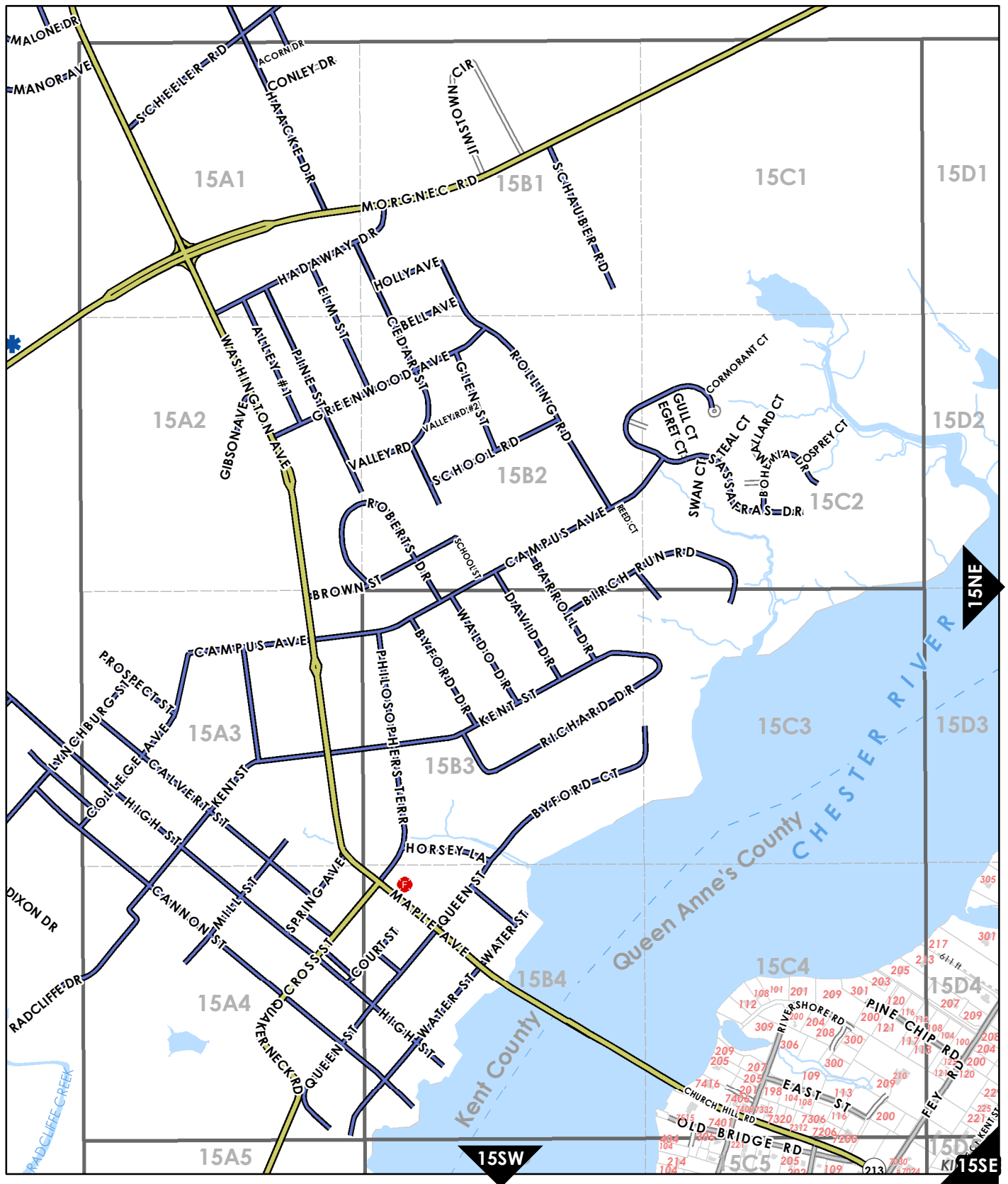
**Current Map:  
14SW**



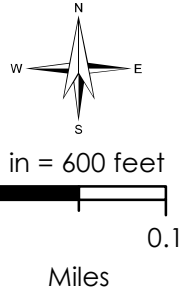
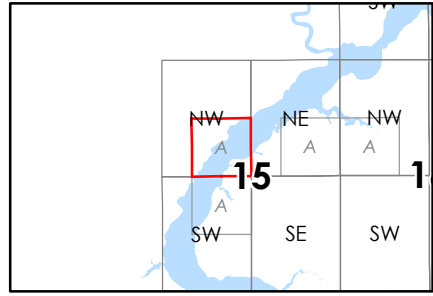
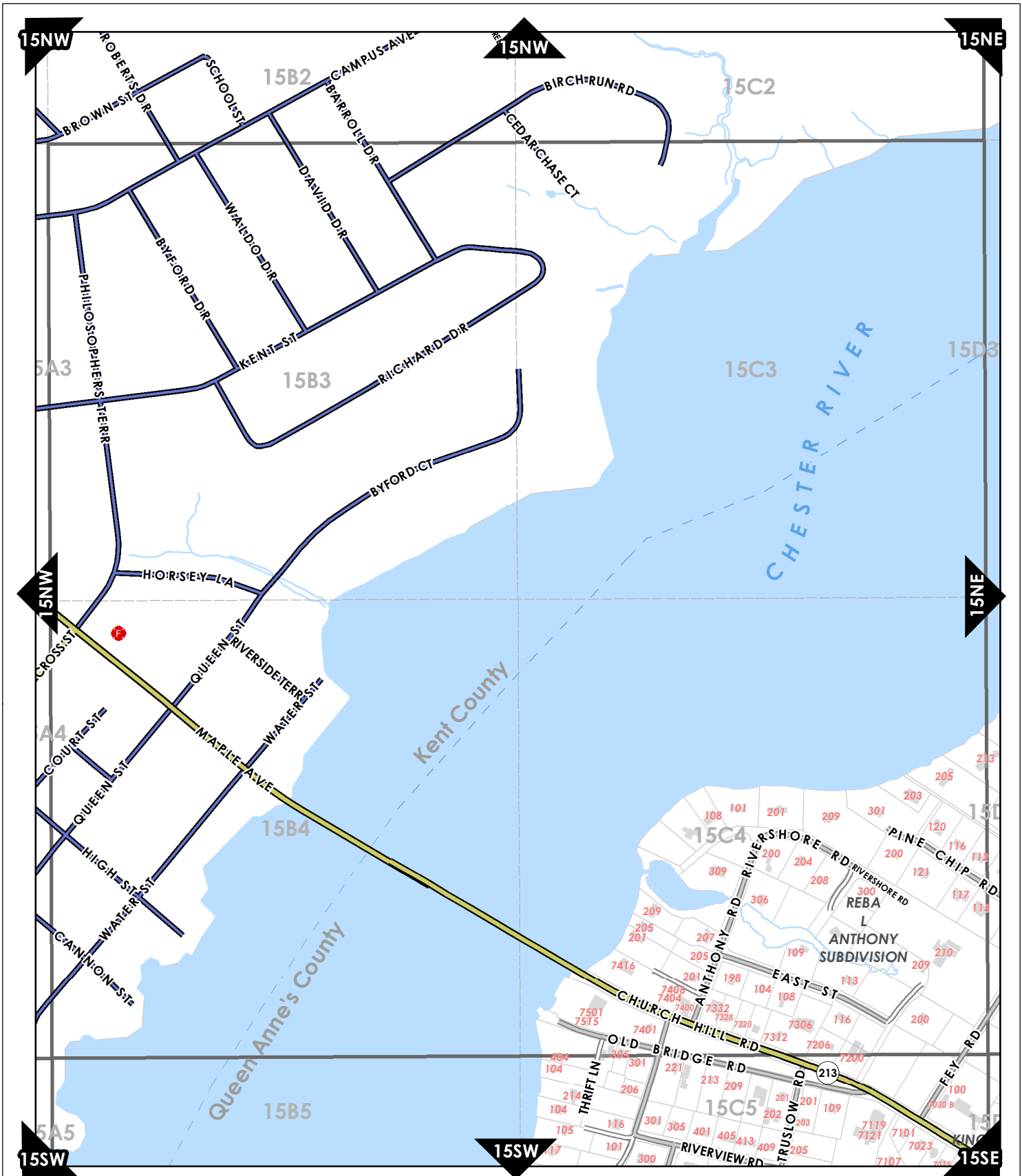
E	NW	NE	NW	NE
	<b>13</b>		<b>14</b>	
E	SW	SE	SW	SE
E	NW	NE	NW	NE
	<b>21</b>		<b>22</b>	
E	SW	SE	SW	SE



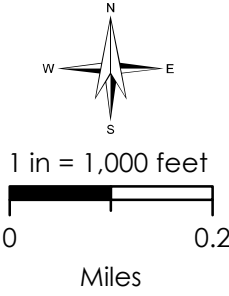
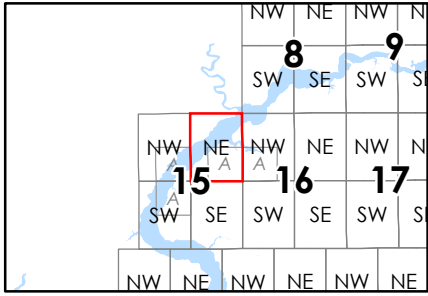
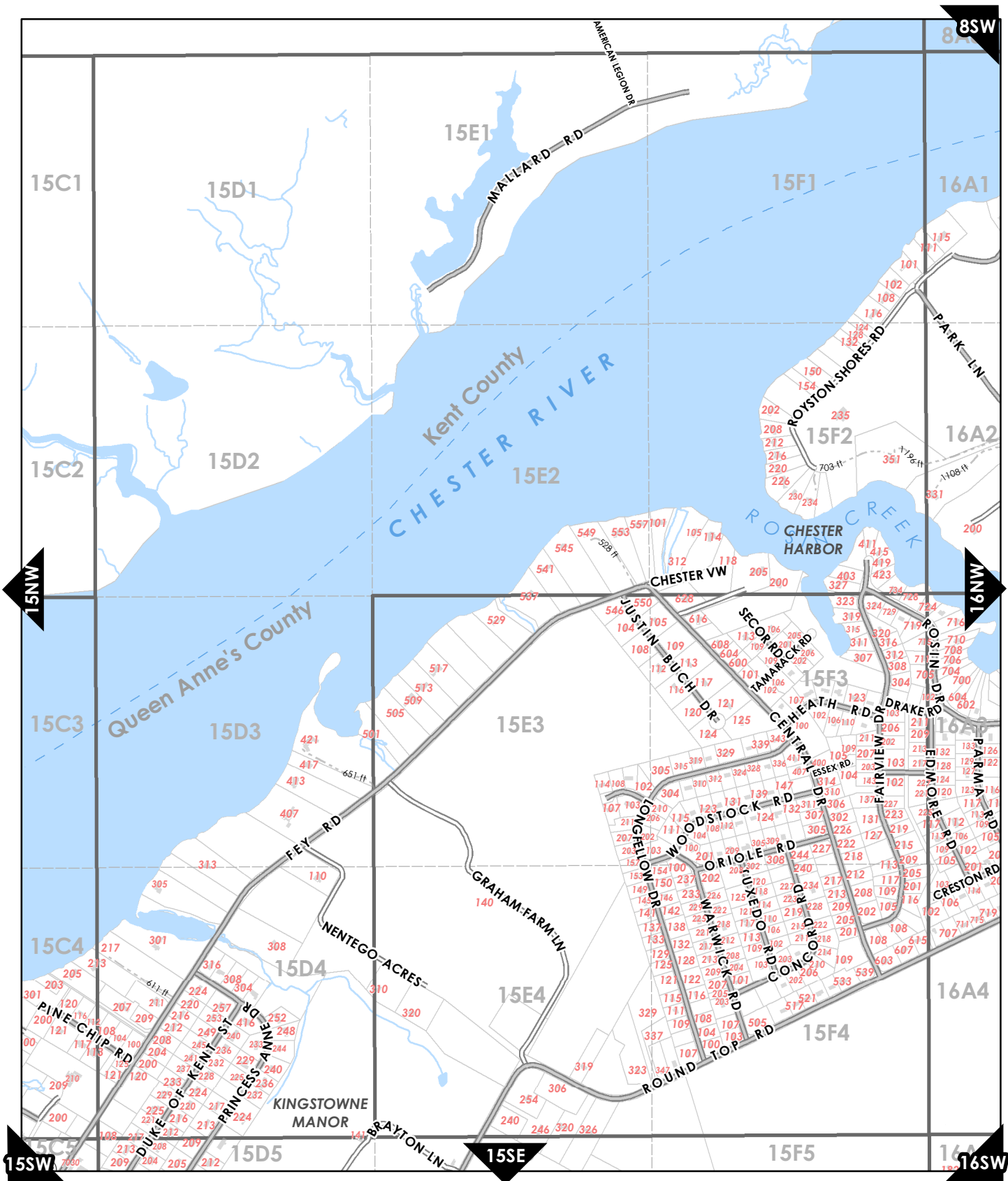
**Current Map:  
14SE**



**Current Map:  
15NW**

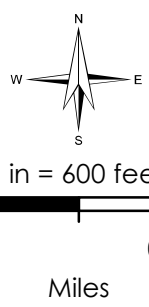
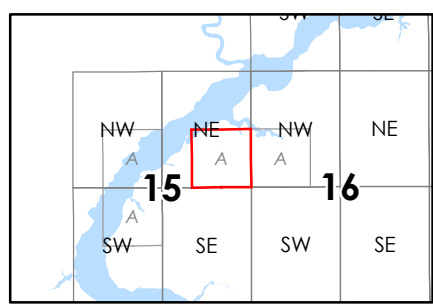
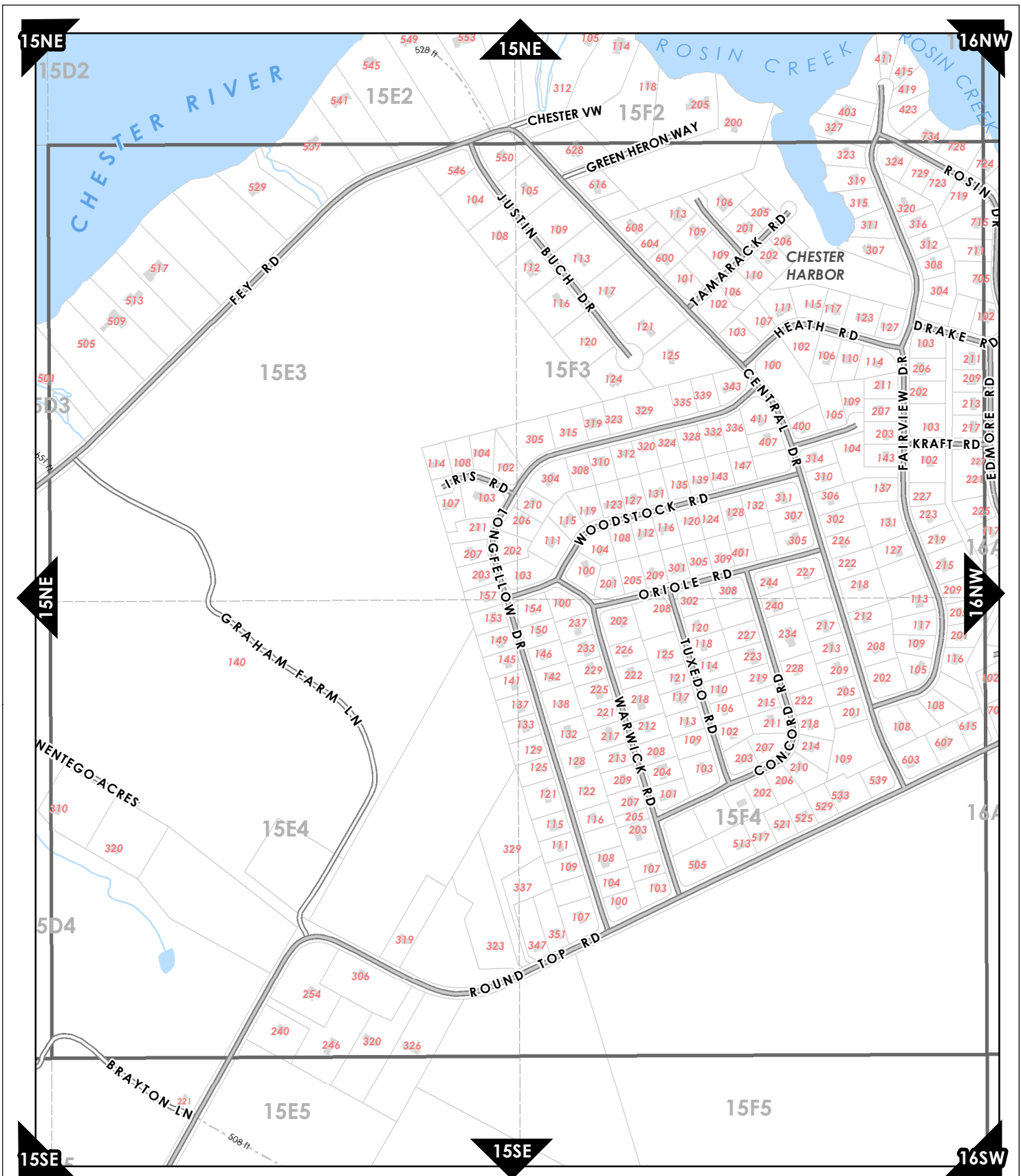


**Current Map:  
15NW A**


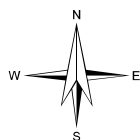
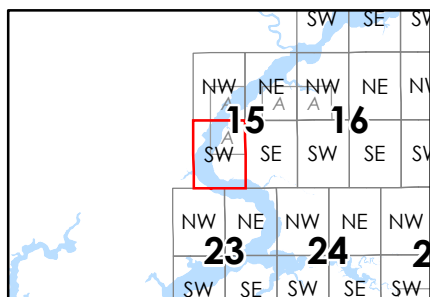
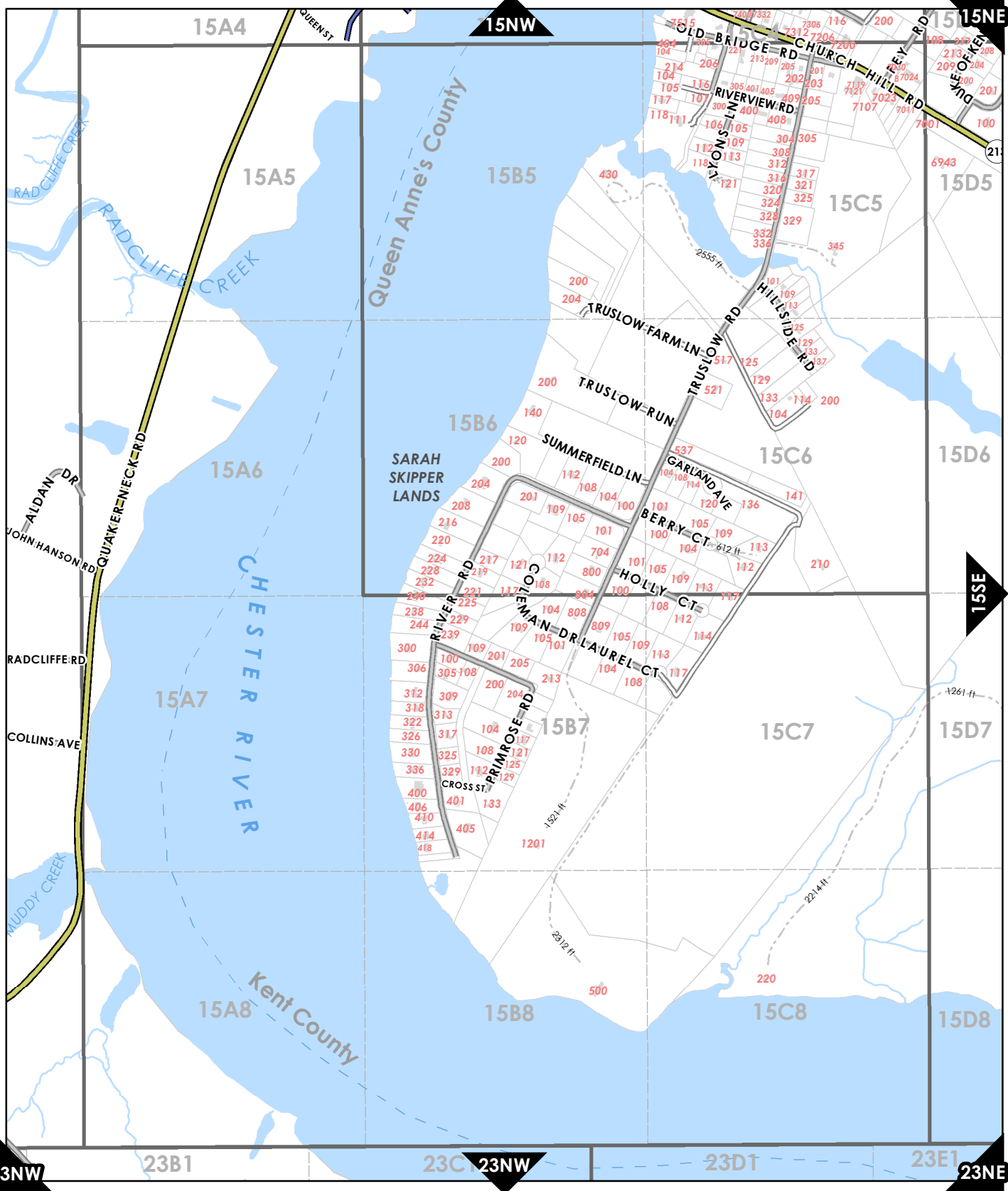


**Current Map:**  
**15NE**

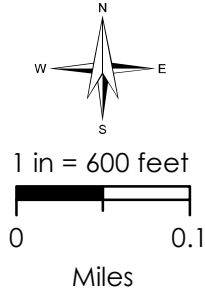
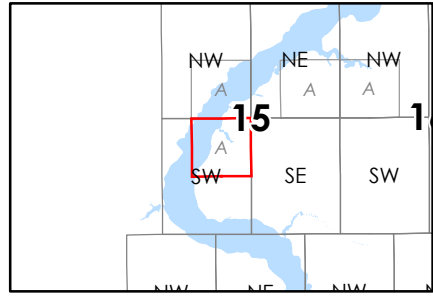
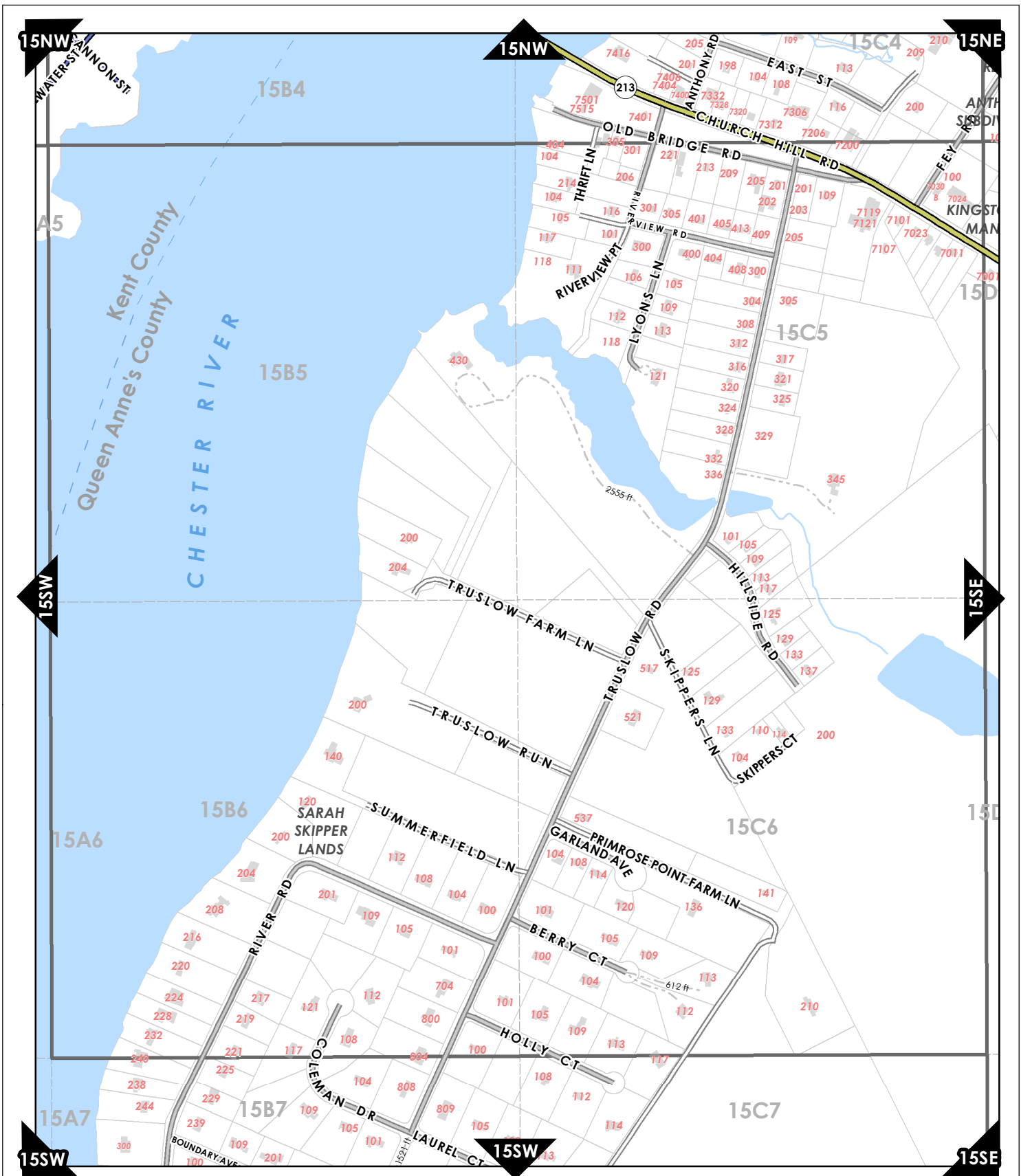




**Current Map:  
15NE A**

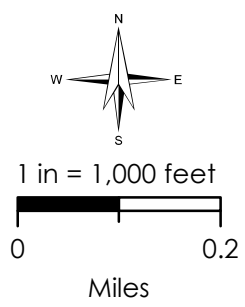
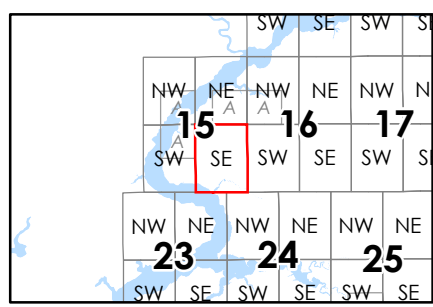
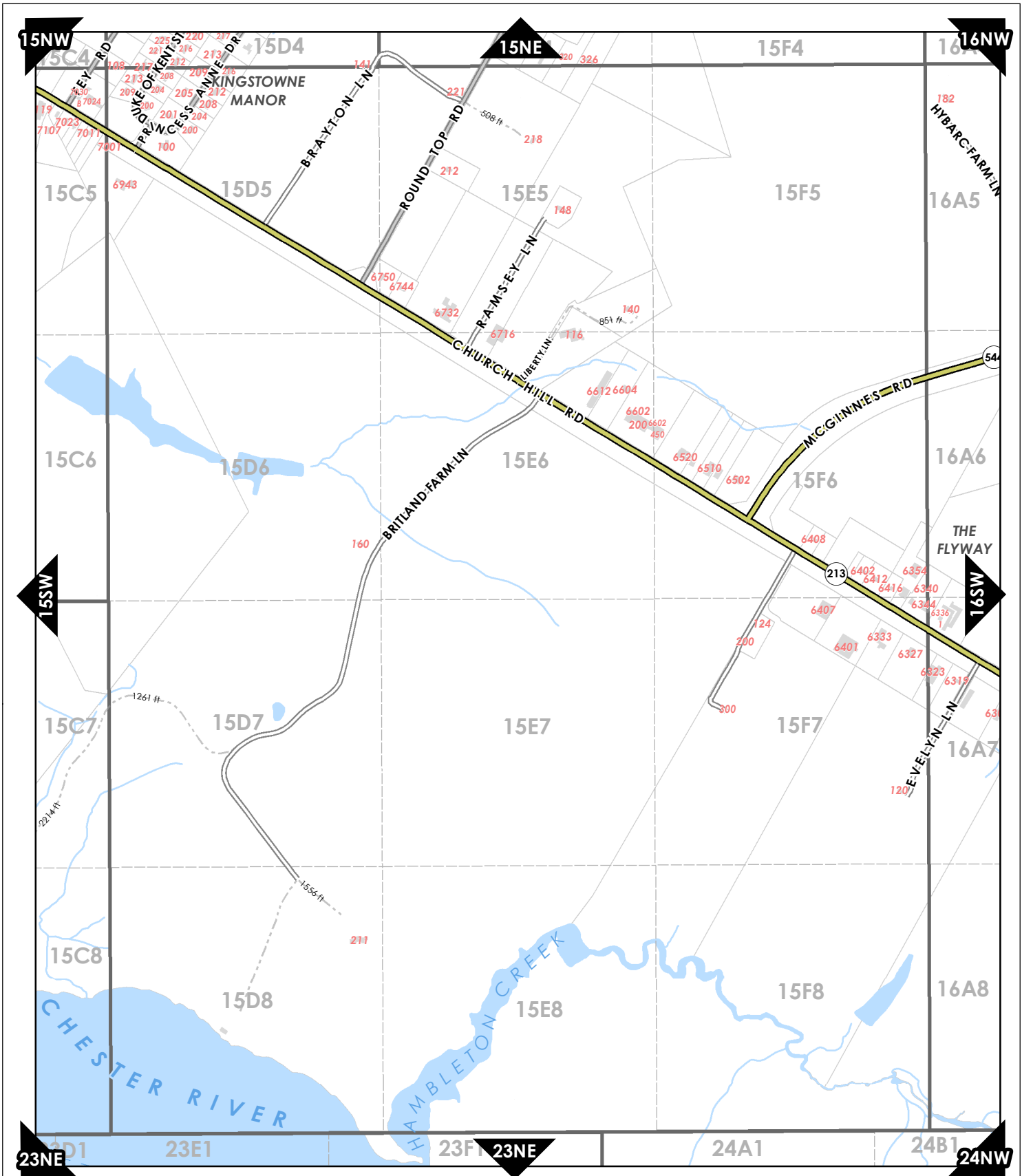


**Current Map:  
15SW**

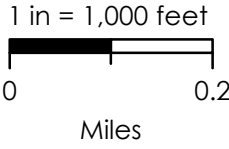
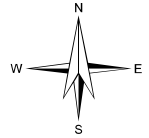
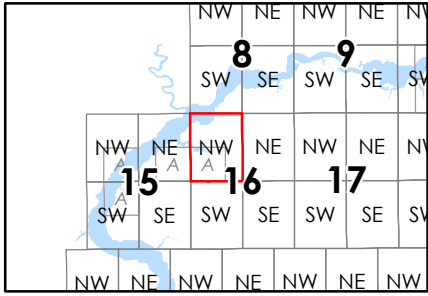
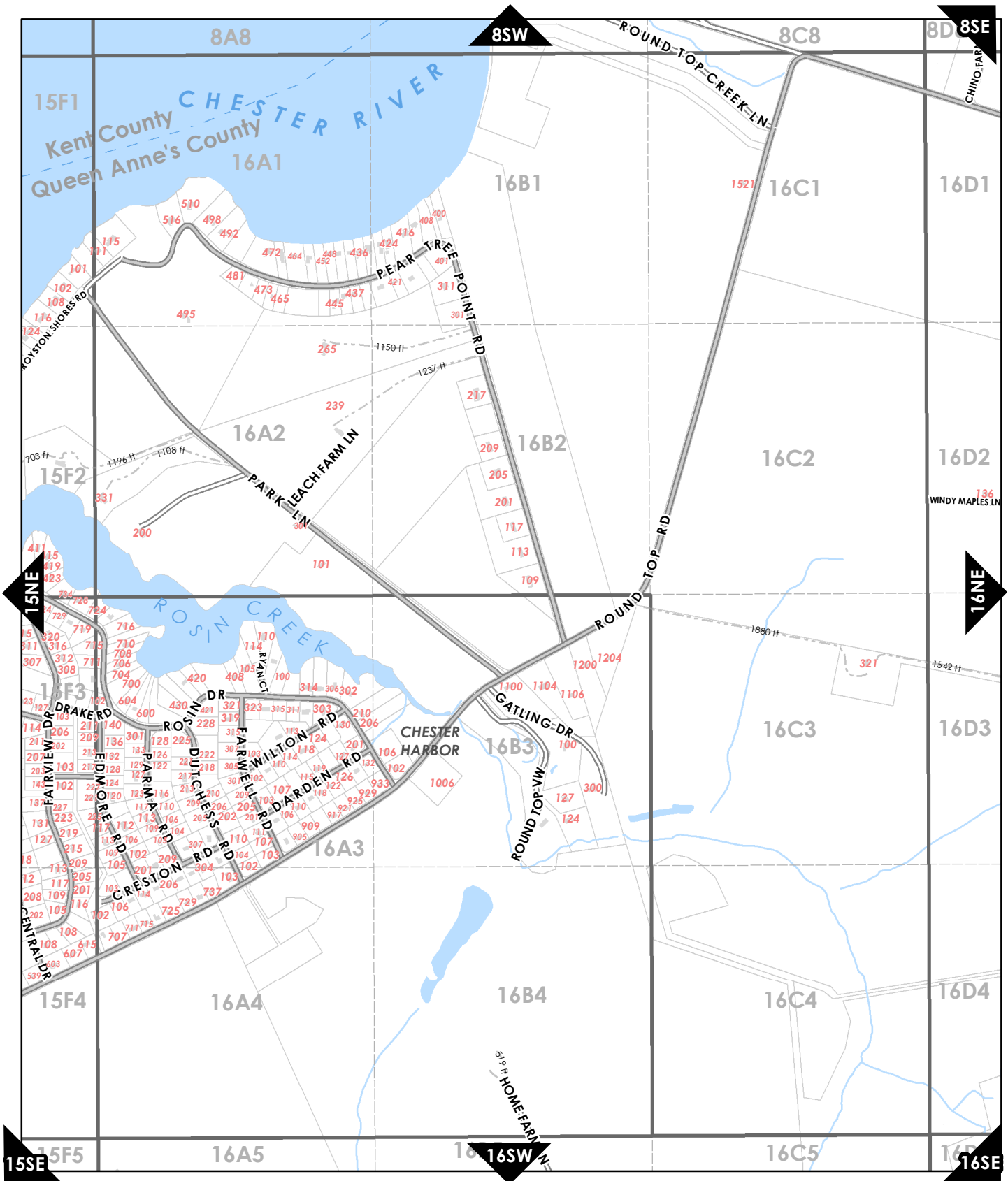


**Current Map:  
15SW A**



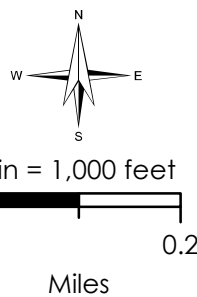
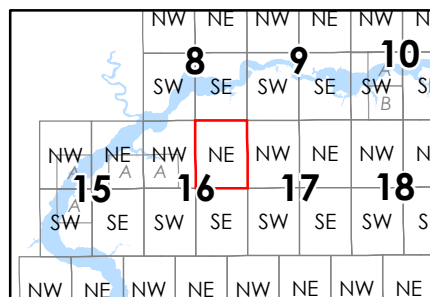
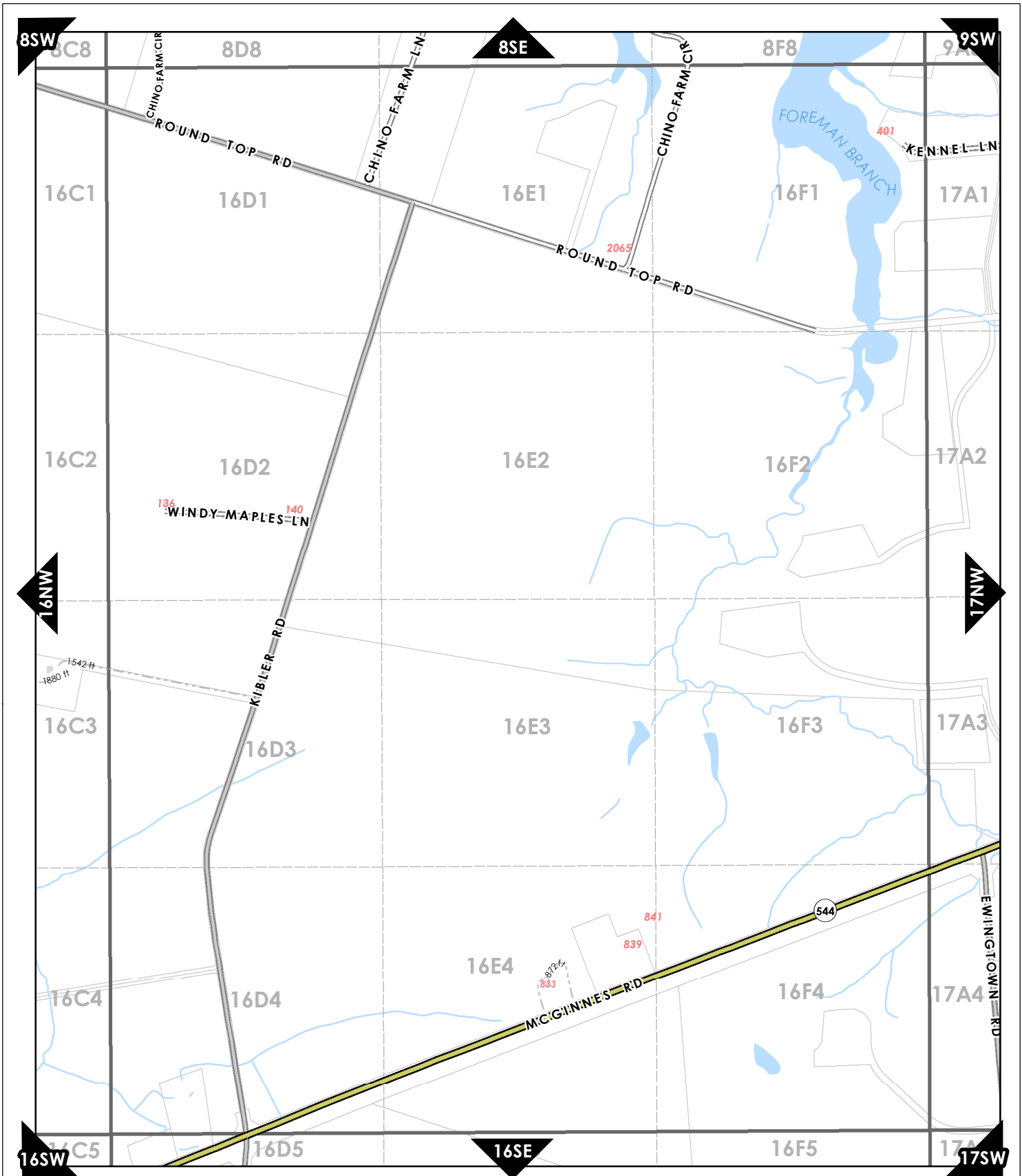


**Current Map:**  
**15SE**

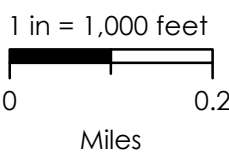
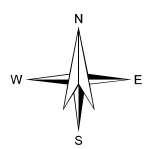
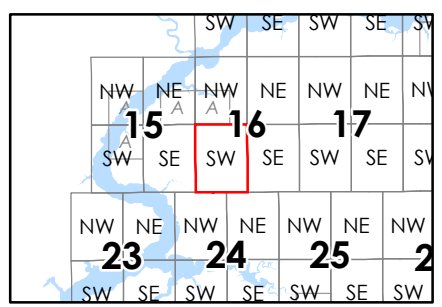
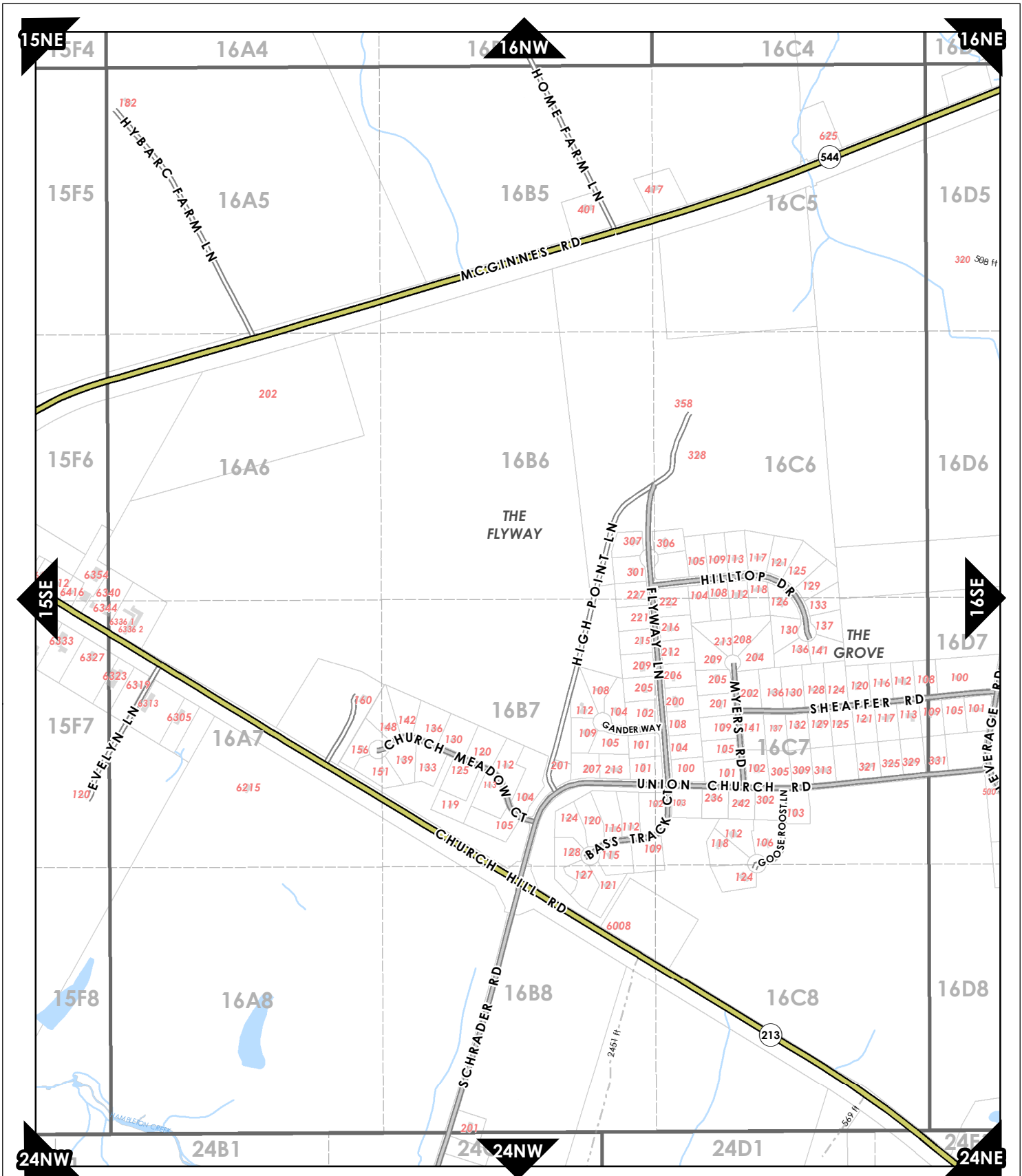


**Current Map:  
16NW**

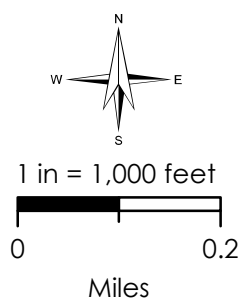
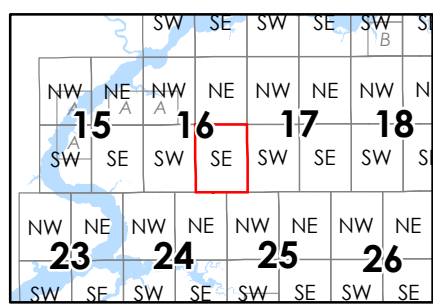
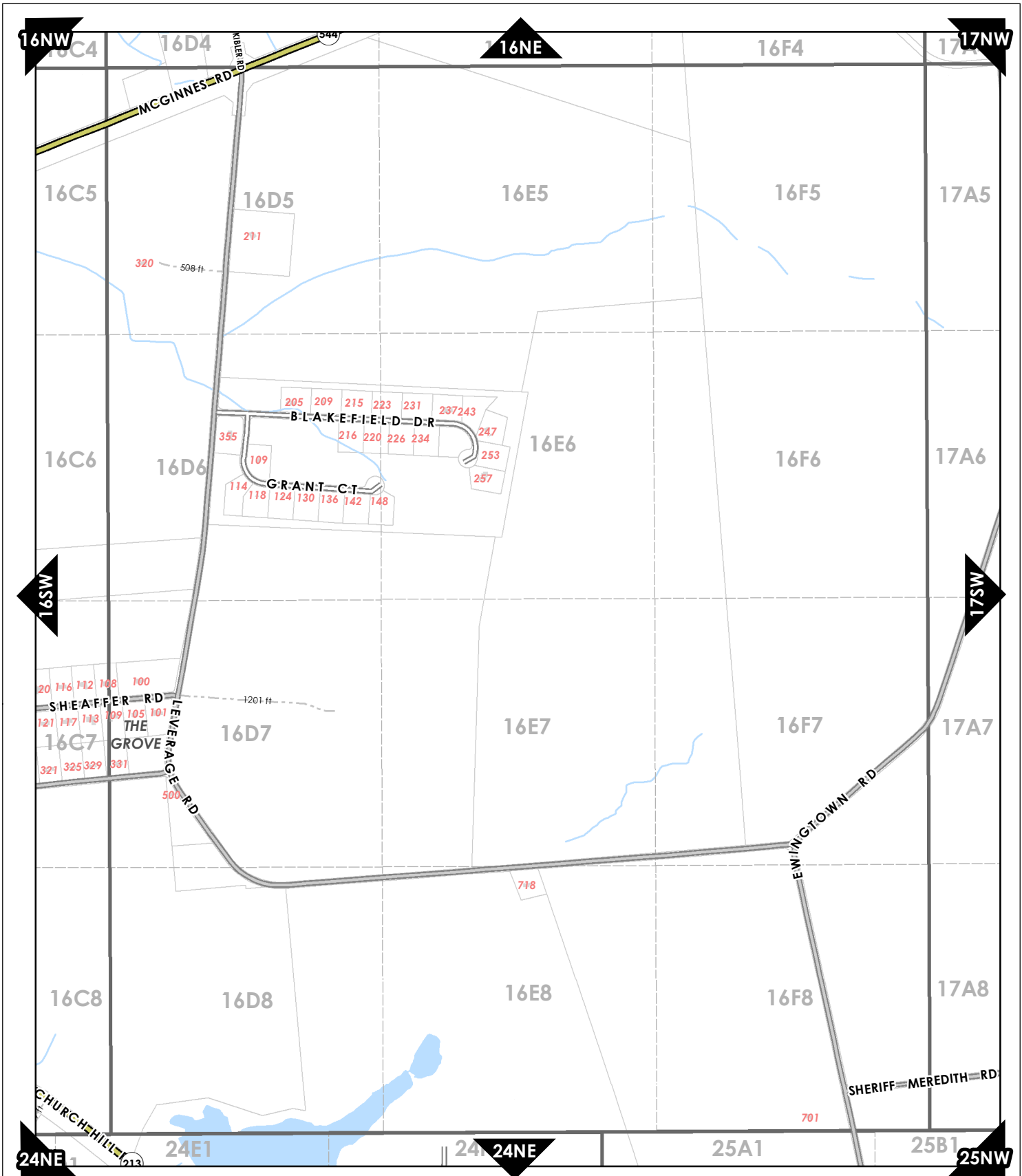




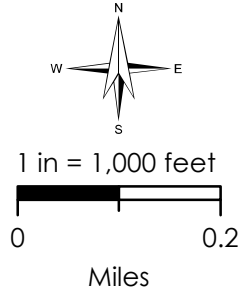
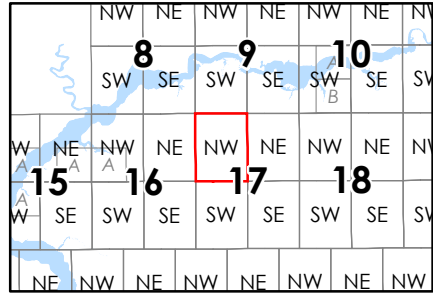
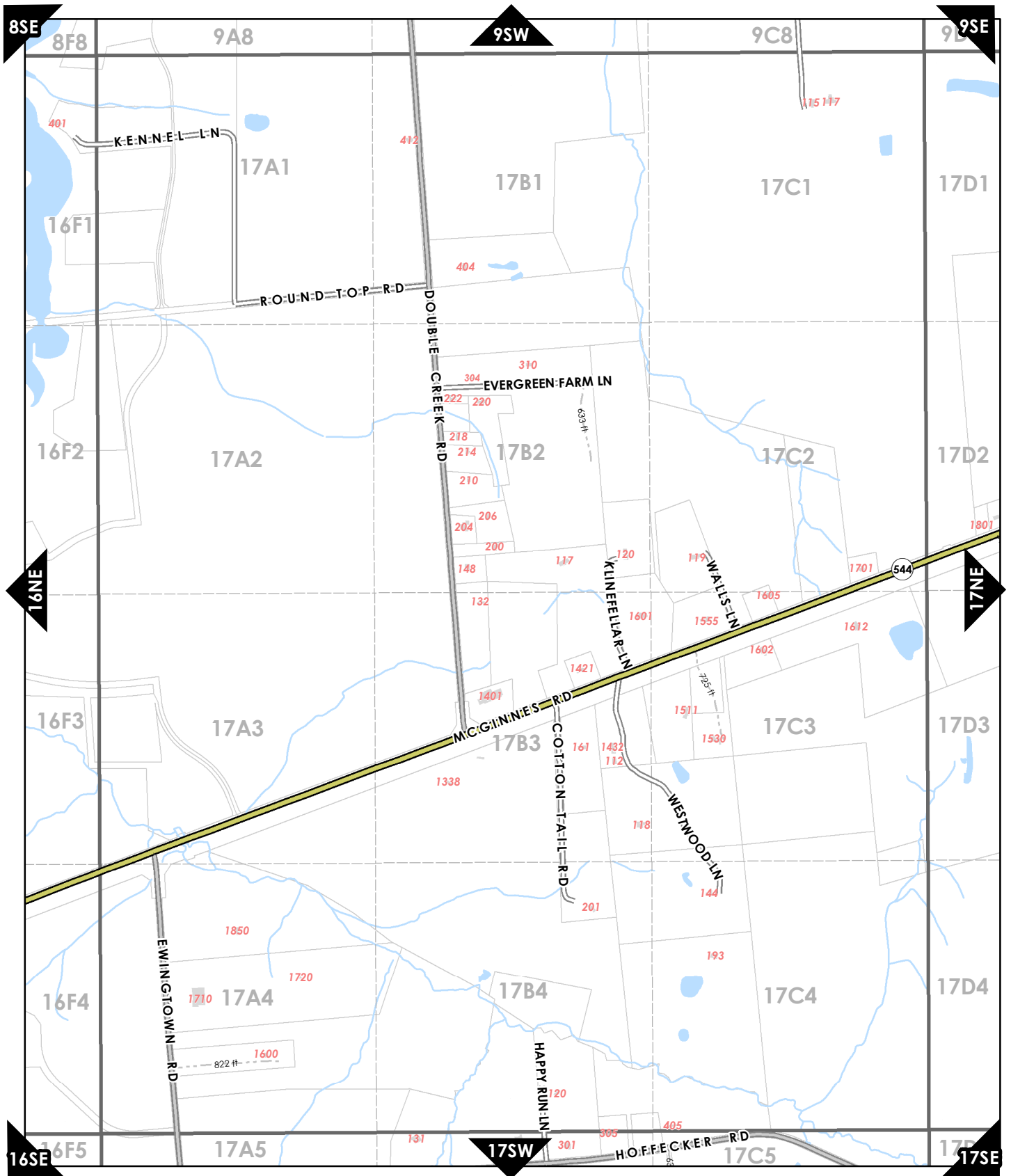
**Current Map:  
16NE**



**Current Map:  
16SW**

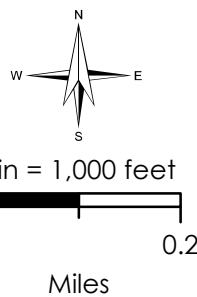
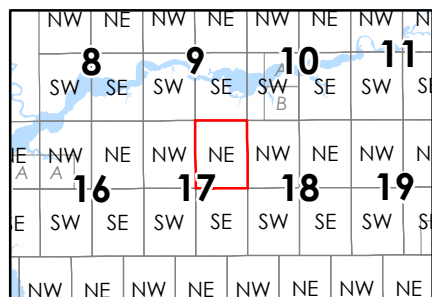
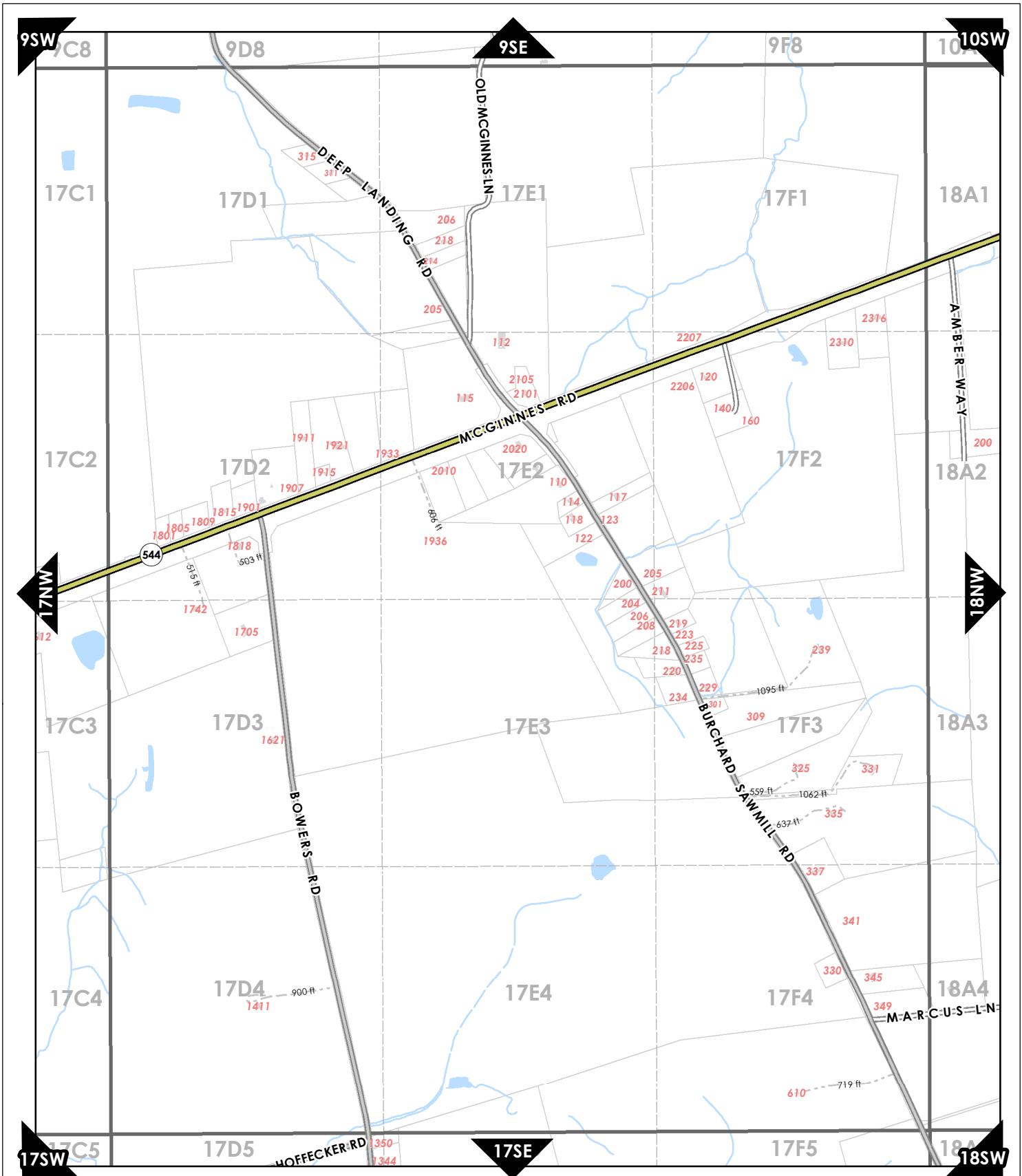


**Current Map:**  
**16SE**



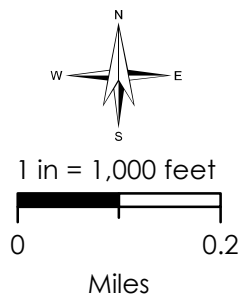
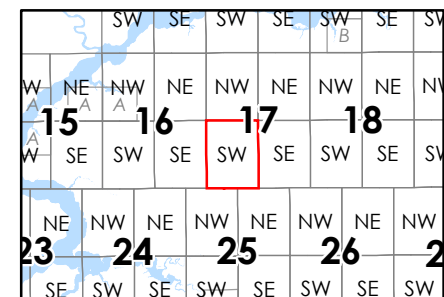
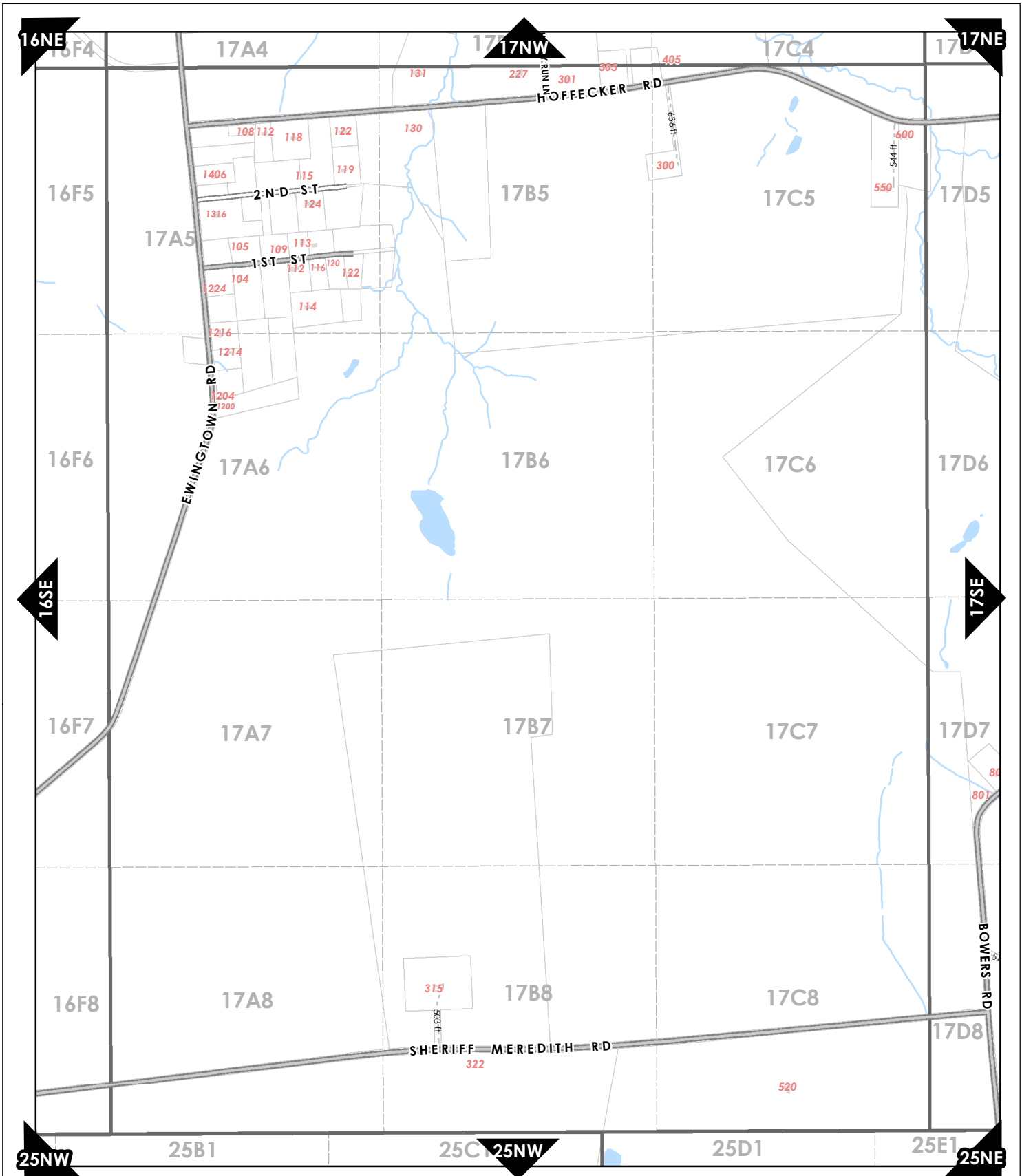
**Current Map:  
17NW**



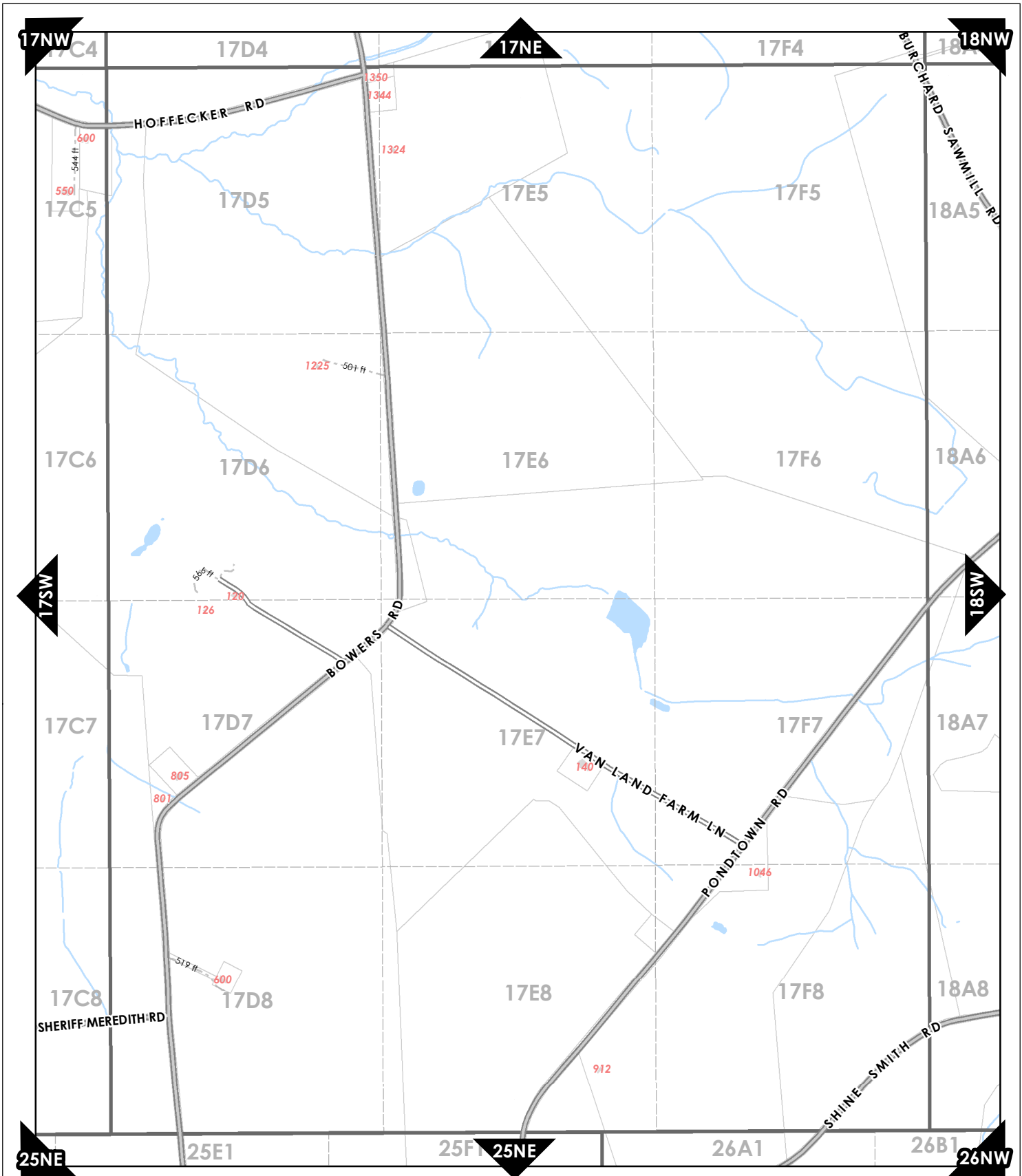


**Current Map:**  
**17NE**

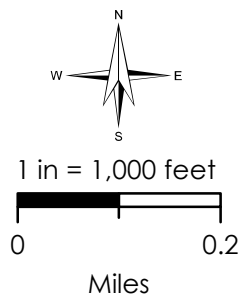




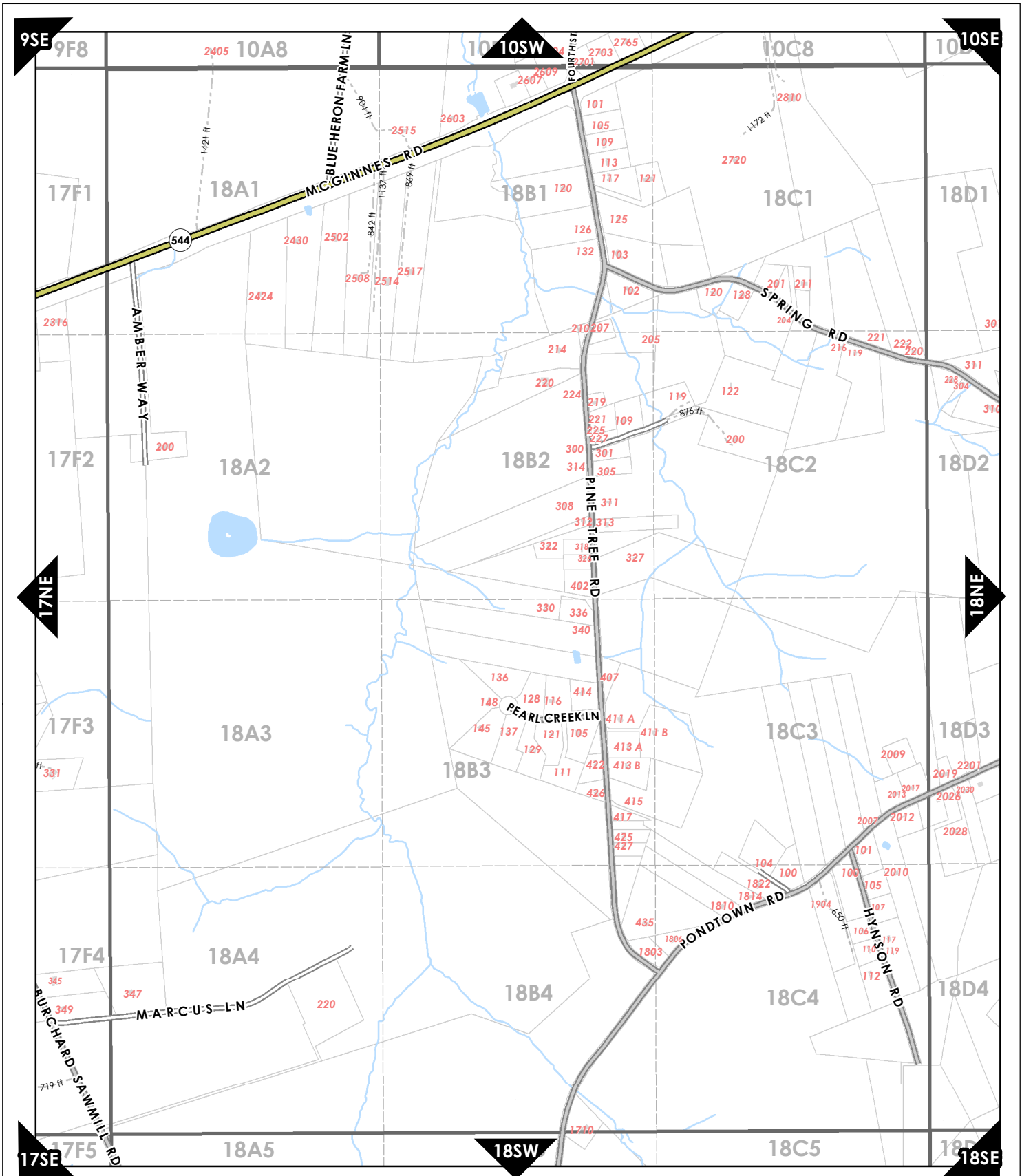
**Current Map:  
17SW**



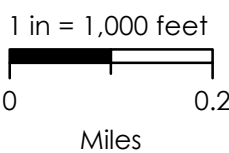
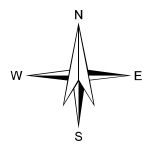
SW	SE	SW	SE	SW	SE	SW	SE
EA	NW	NE	NW	NE	NW	NE	NW
EA	16	17	18	19			
E	SW	SE	SW	SE	SW	SE	S
NW	NE	NW	NE	NW	NE	NW	NE
24	25	26	27				
SW	SE	SW	SE	SW	SE	SW	SE



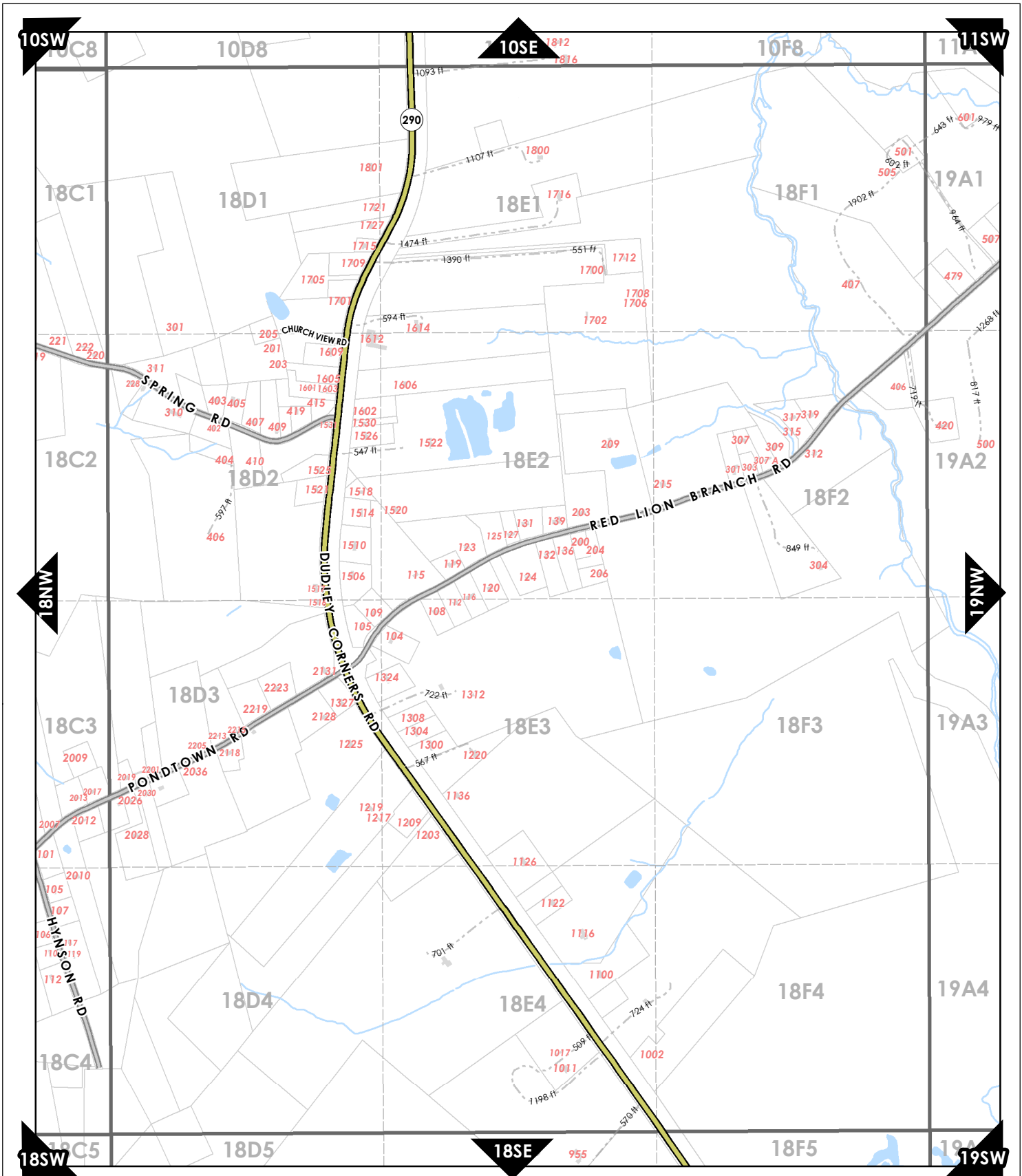
**Current Map:  
17SE**



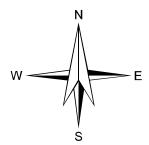
W	NE	NW	NE	NW	NE	NW	NE	NW
8	9	10	11					
W	SE	SW	SE	SW	SE	SW	SE	SW
W	NE	NW	NE	NW	NE	NW	NE	NW
16	17	18	19					
W	SE	SW	SE	SW	SE	SW	SE	SW
NE	NW	NE	NW	NE	NW	NE	NW	



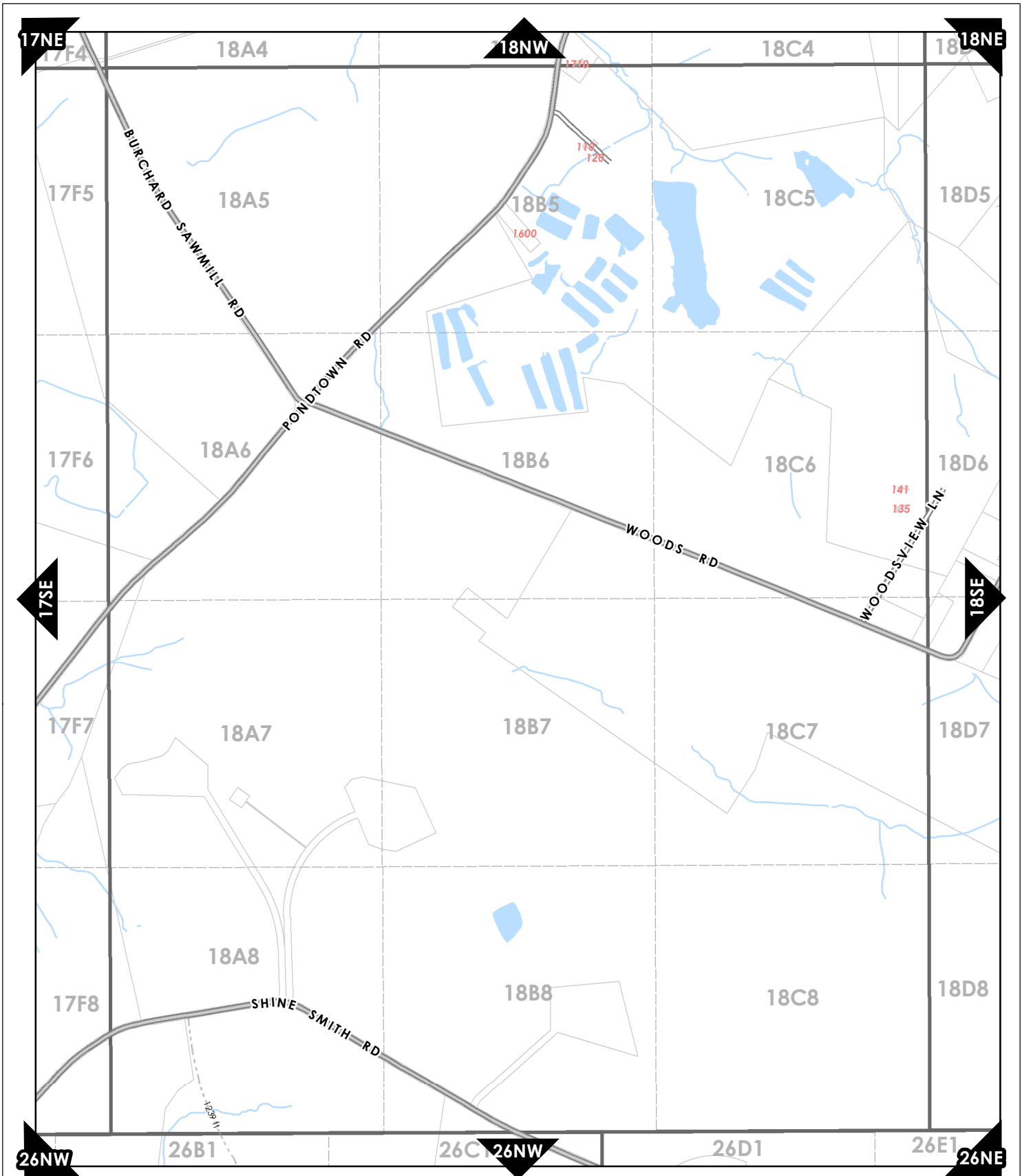
**Current Map:  
18NW**



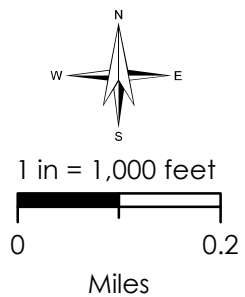
E	NW	NE	NW	NE	NW	NE	NW	N
9	10	11	12					
E	SW	SE	SW	SE	SW	SE	SW	S
E	NW	NE	NW	NE	NW	NE	NW	N
17	18	19	20					
E	SW	SE	SW	SE	SW	SE	SW	S
NW	NE	NW	NE	NW	NE	NW	NE	



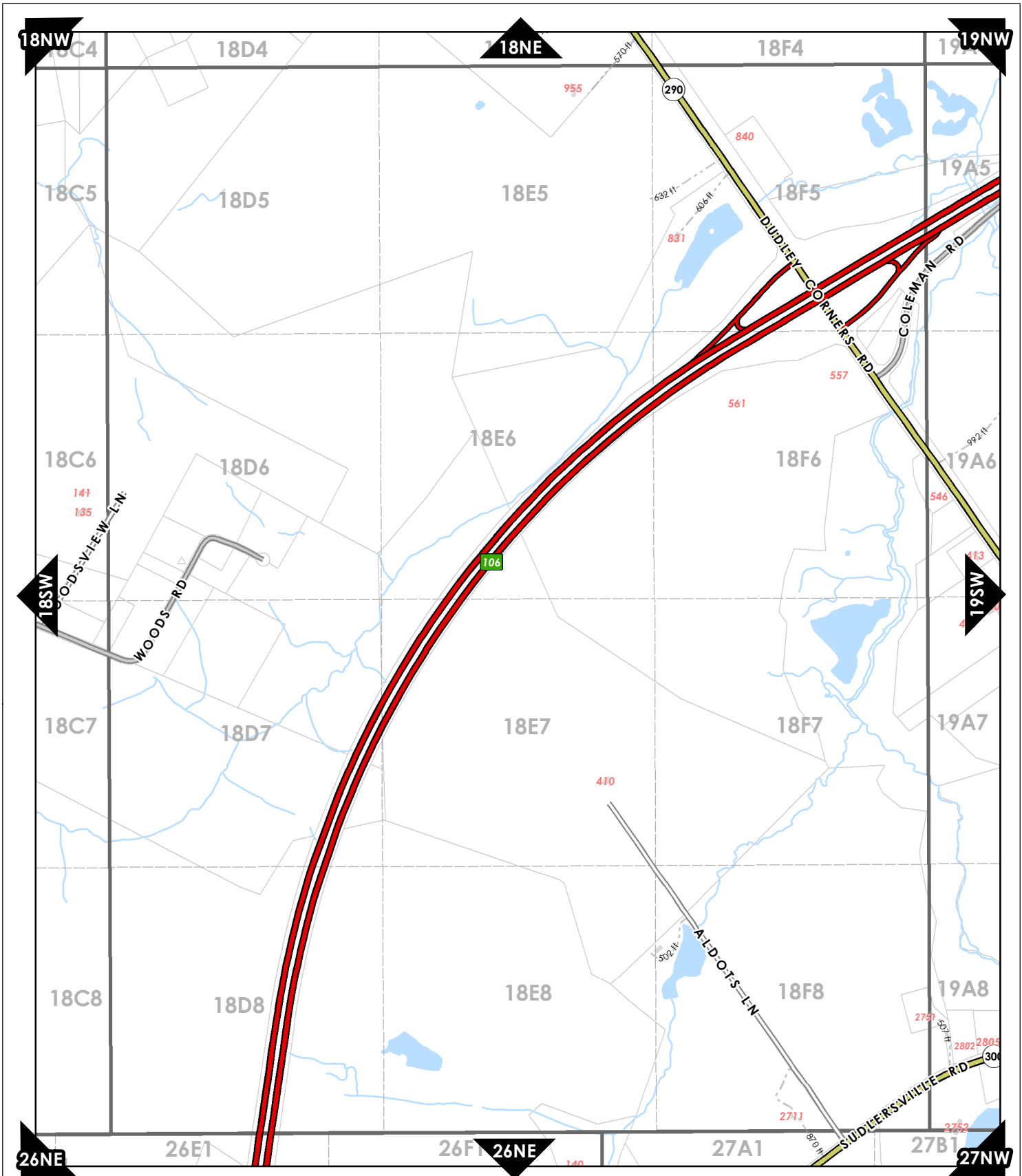
**Current Map:**  
**18NE**



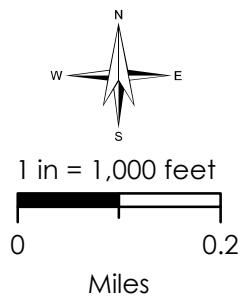
W	SE	SW	SE	SW	SE	SW	SE	SW
W	NE	NW	NE	NW	NE	NW	NE	NW
<b>16</b>	<b>17</b>	<b>18</b>	<b>19</b>					
W	SE	SW	SE	SW	SE	SW	SE	SW
NE	NW	NE	NW	NE	NW	NE	NW	NE
<b>24</b>	<b>25</b>	<b>26</b>	<b>27</b>	<b>28</b>				
SE	SW	SE	SW	SE	SW	SE	SW	SE



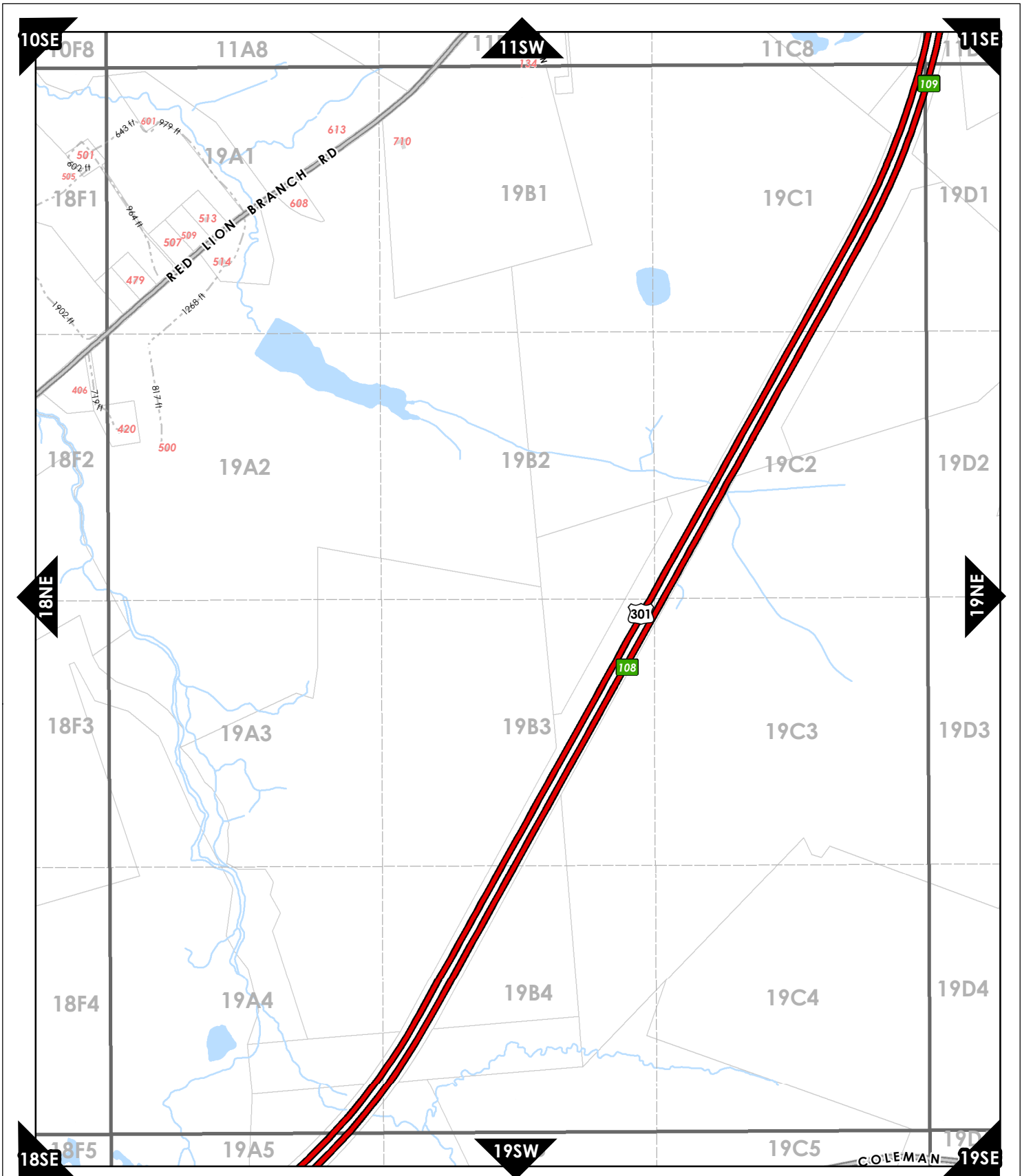
**Current Map:  
18SW**



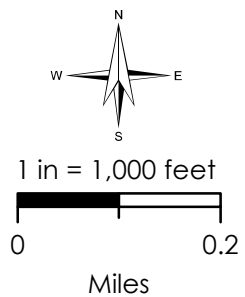
E	SW	SE	SW	SE	SW	SE	SW	S
E	NW	NE	NW	NE	NW	NE	NW	N
	17	18	19	20				
E	SW	SE	SW	SE	SW	SE	SW	S
NW	NE	NW	NE	NW	NE	NW	NE	
	25	26	27	28				
SW	SE	SW	SE	SW	SE	SW	SE	



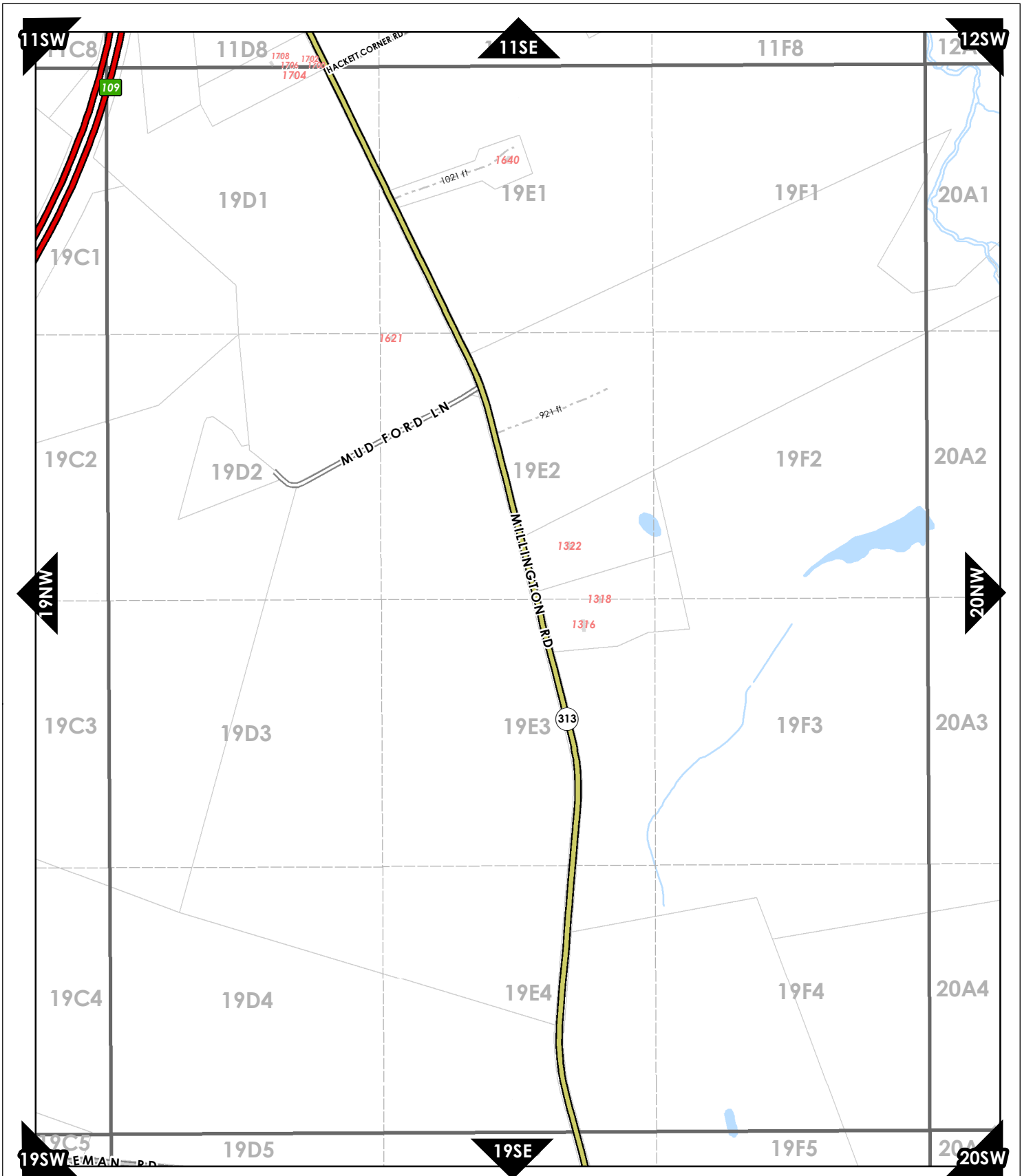
**Current Map:**  
**18SE**



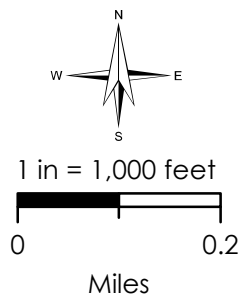
W	NE	NW	NE	NW	NE	NW	NE	NW	NE	NW
9	10	11	12							
W	SE	SW	SE	SW	SE	SW	SE	SW	SE	SW
W	NE	NW	NE	NW	NE	NW	NE	NW	NE	NW
17	18	19	20							
W	SE	SW	SE	SW	SE	SW	SE	SW	SE	SW
NE	NW	NE	NW	NE	NW	NE	NW	NE	NW	NE



**Current Map:**  
**19NW**

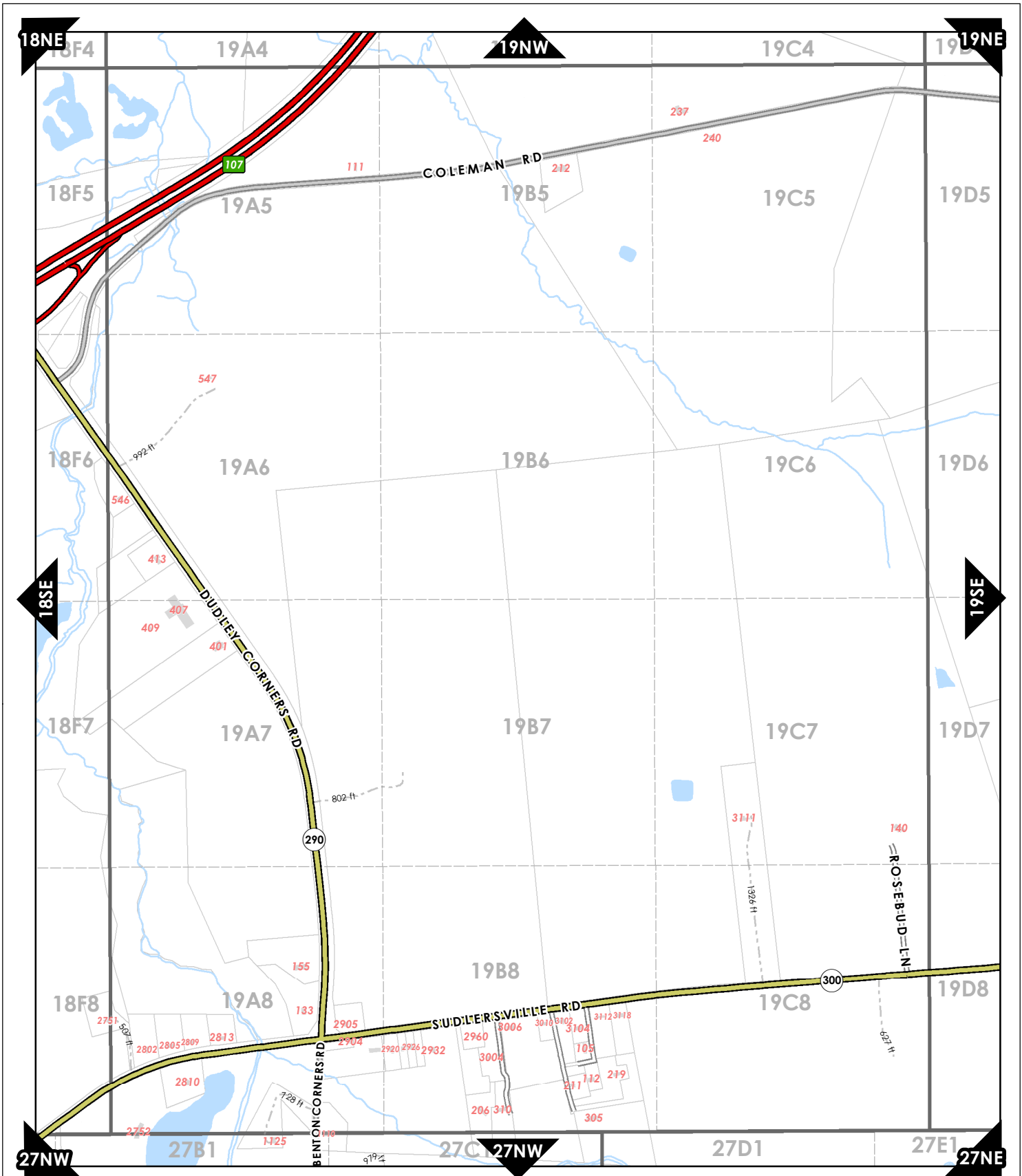


E	NW	NE	NW	NE	NW	NE	NW	N
10		11		12		13		
E	SW	SE	SW	SE	SW	SE	SW	S
E	NW	NE	NW	NE	NW	NE	NW	N
18		19		20		21		
E	SW	SE	SW	SE	SW	SE	SW	S
NW	NE	NW	NE	NW	NE	NW	NE	

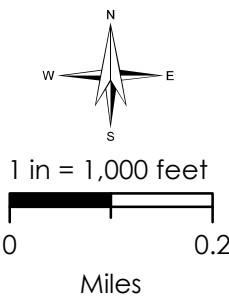


**Current Map:**  
**19NE**

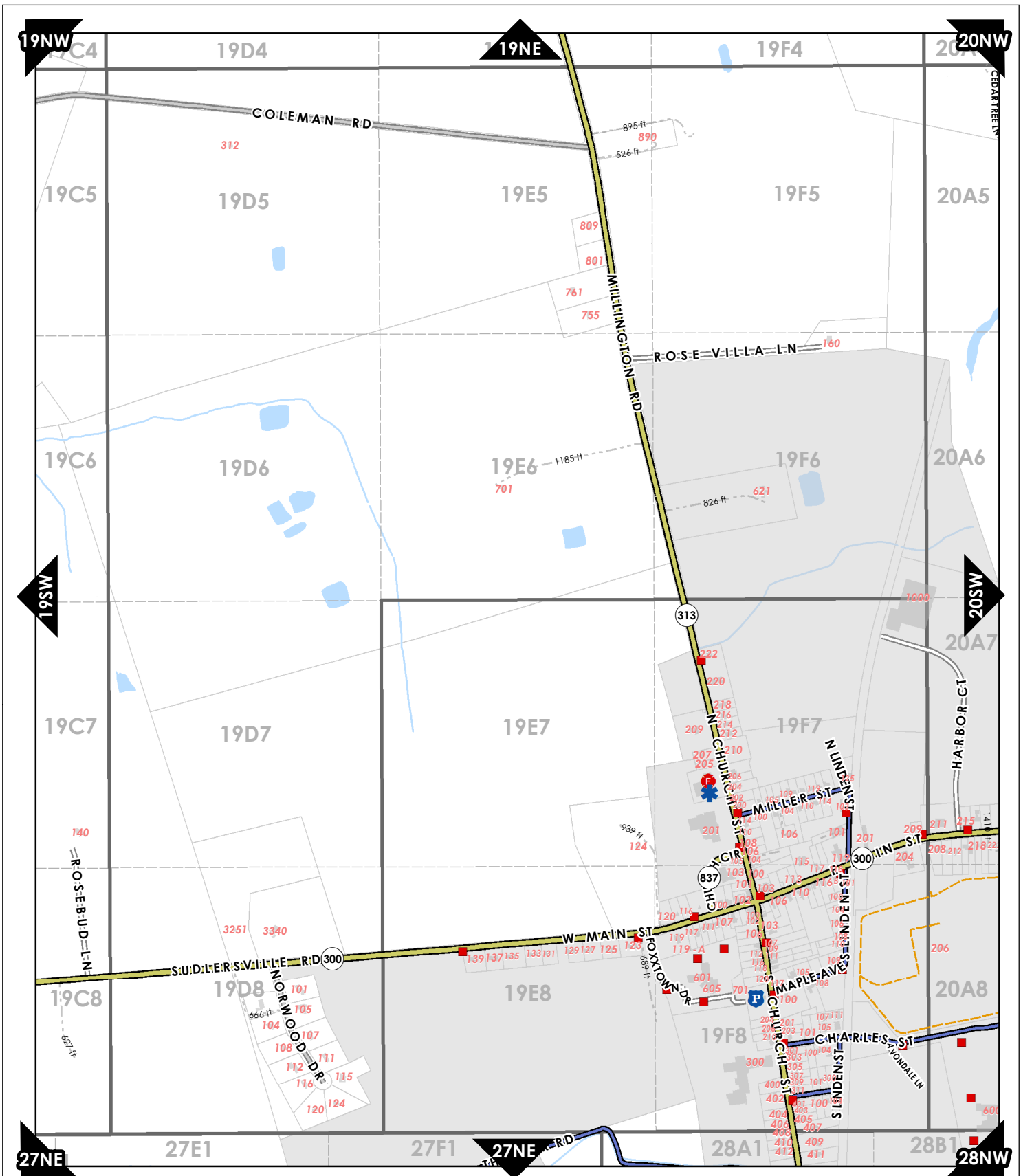




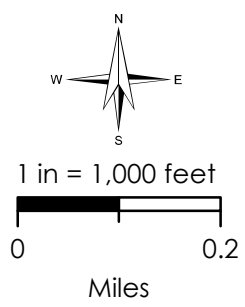
W	SE	SW	SE	SW	SE	SW	SE	SW
W	NE	NW	NE	NW	NE	NW	NE	NW
17	18	19	20					
W	SE	SW	SE	SW	SE	SW	SE	SW
NE	NW	NE	NW	NE	NW	NE	NW	NE
25	26	27	28	29	30	31	32	33
SE	SW	SE	SW	SE	SW	SE	SW	SE



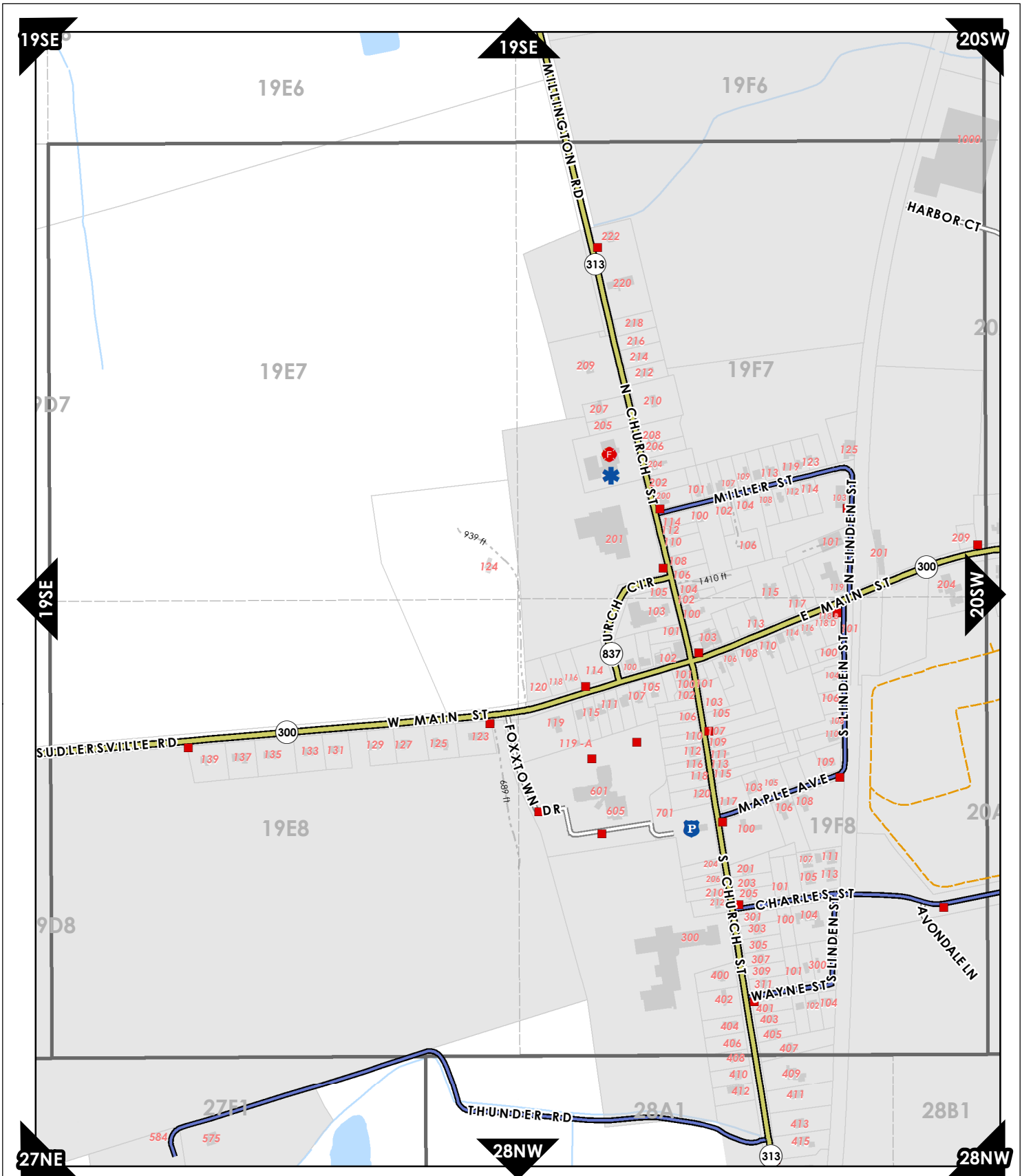
**Current Map:  
19SW**



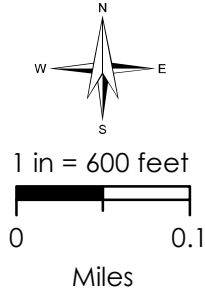
SW	SE	SW	SE	SW	SE	SW	SE
E	NW	NE	NW	NE	NW	NE	NW
18	19	20	21				
E	SW	SE	SW	SE	SW	SE	SW
NW	NE	NW	NE	NW	NE	NW	NE
26	27	28	29				
SW	SE	SW	SE	SW	SE	SW	SE



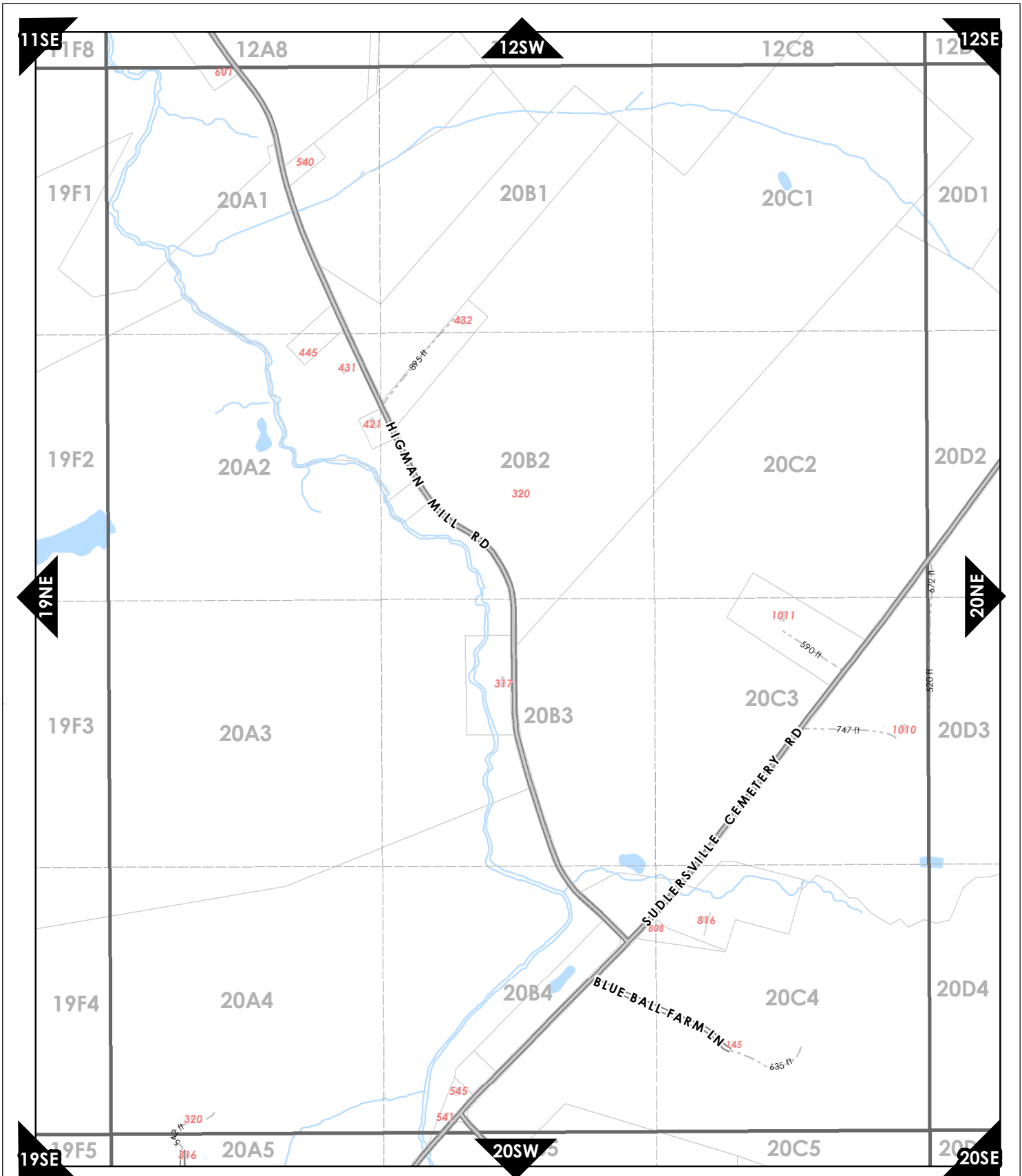
**Current Map:  
19SE**



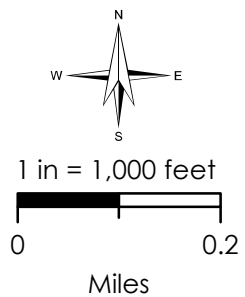
18	19	20
SE	SW	SE
	A	
NW	NE	N
27	28	



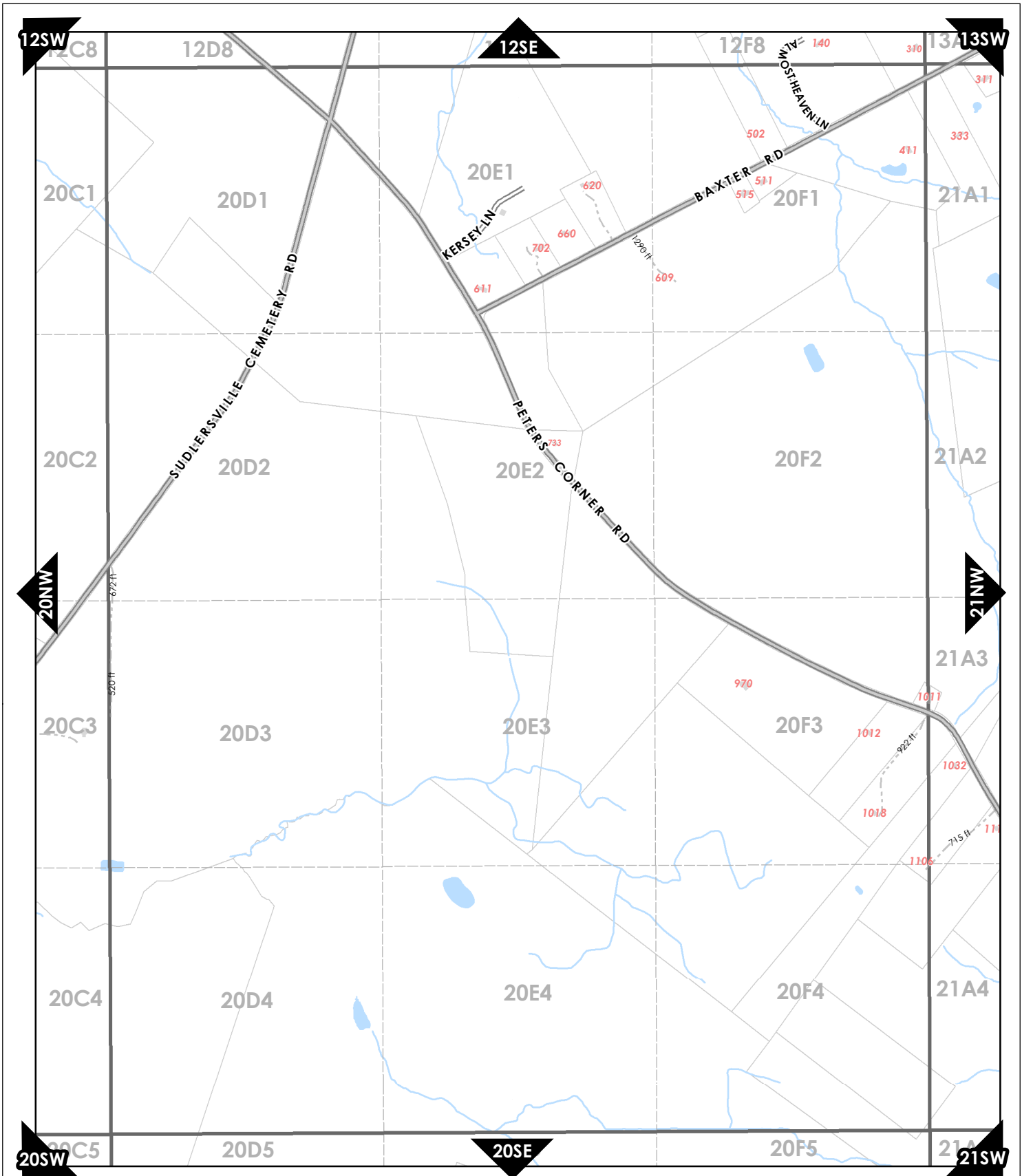
**Current Map:  
19SE A**



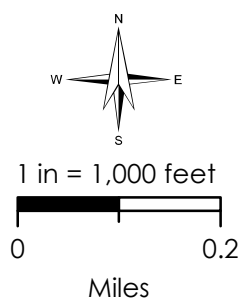
W	NE	NW	NE	NW	NE	NW	NE	NW
10	11	12	13					
W	SE	SW	SE	SW	SE	SW	SE	SW
W	NE	NW	NE	NW	NE	NW	NE	NW
18	19	20	21					
W	SE	SW	SE	SW	SE	SW	SE	SW
NE	NW	NE	NW	NE	NW	NE	NW	



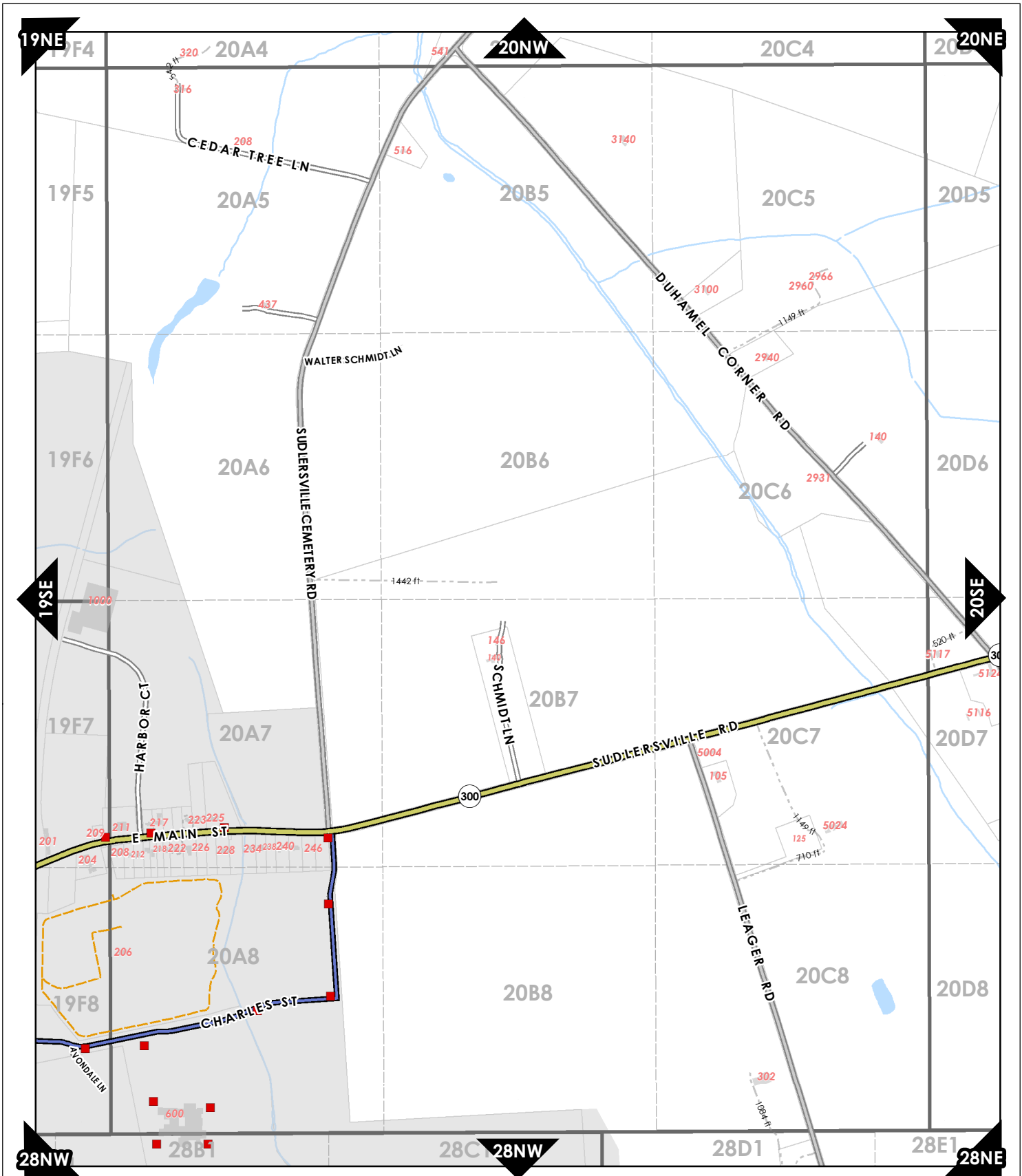
**Current Map:  
20NW**



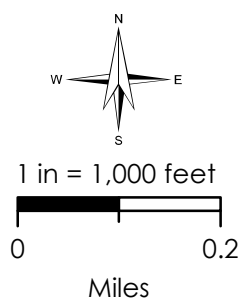
E	NW	NE	NW	NE	NW	NE	NW	N
11	12	13	14					
E	SW	SE	SW	SE	SW	SE	SW	S
E	NW	NE	NW	NE	NW	NE	NW	N
19	20	21	22					
E	SW	SE	SW	SE	SW	SE	SW	S
NW	NE	NW	NE	NW	NE	NW	NE	



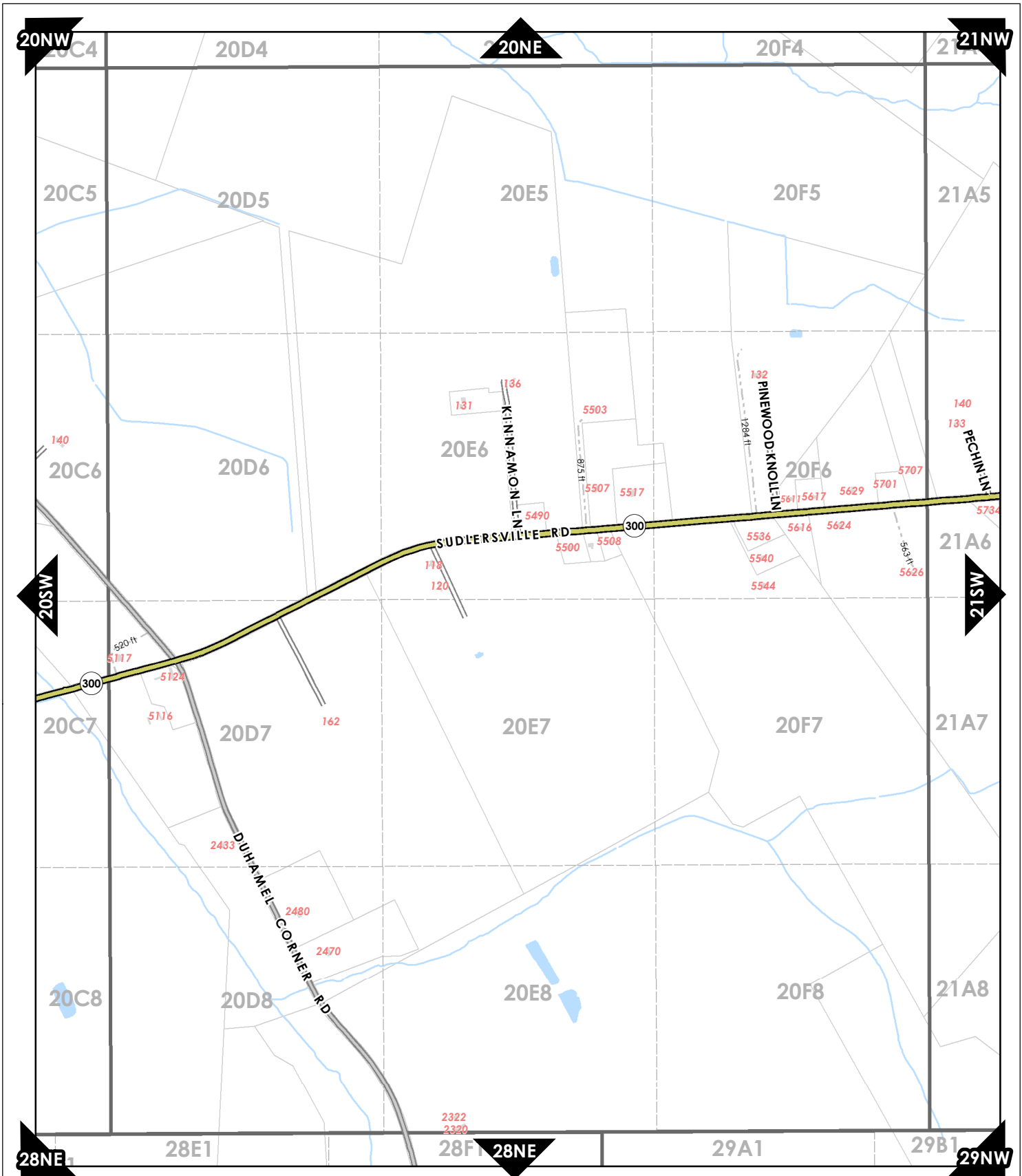
**Current Map:**  
**20NE**



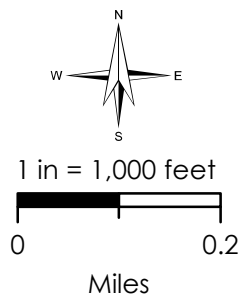
W	SE	SW	SE	SW	SE	SW	SE	SW
W	NE	NW	NE	NW	NE	NW	NE	NW
<b>18</b>	<b>19</b>	<b>20</b>	<b>21</b>					
W	SE	SW	SE	SW	SE	SW	SE	SW
		A						
NE	NW	NE	NW	NE	NW	NE	NW	NE
<b>26</b>	<b>27</b>	<b>28</b>	<b>29</b>	<b>30</b>				
SE	SW	SE	SW	SE	SW	SE	SW	SE



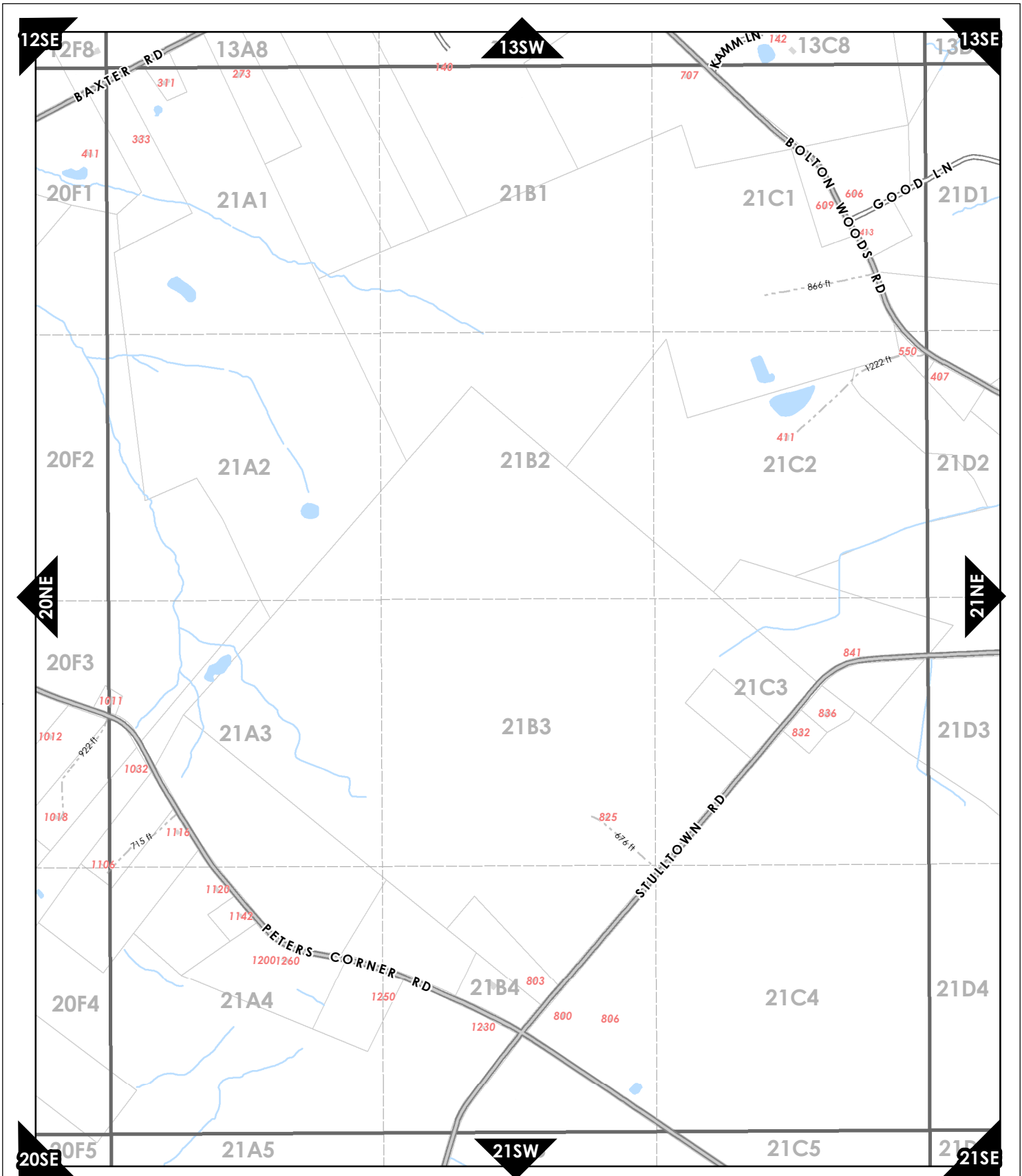
**Current Map:  
20SW**



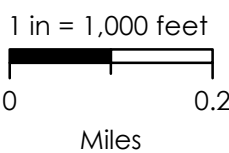
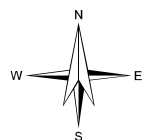
E	SW	SE	SW	SE	SW	SE	SW	SE	S
E	NW	NE	NW	NE	NW	NE	NW	NE	N
	<b>19</b>	<b>20</b>	<b>21</b>	<b>22</b>					
E	SW	SE	SW	SE	SW	SE	SW	SE	S
NW	NE	NW	NE	NW	NE	NW	NE		
<b>27</b>	<b>28</b>	<b>29</b>	<b>30</b>						
SW	SE	SW	SE	SW	SE	SW	SE		



**Current Map:**  
**20SE**

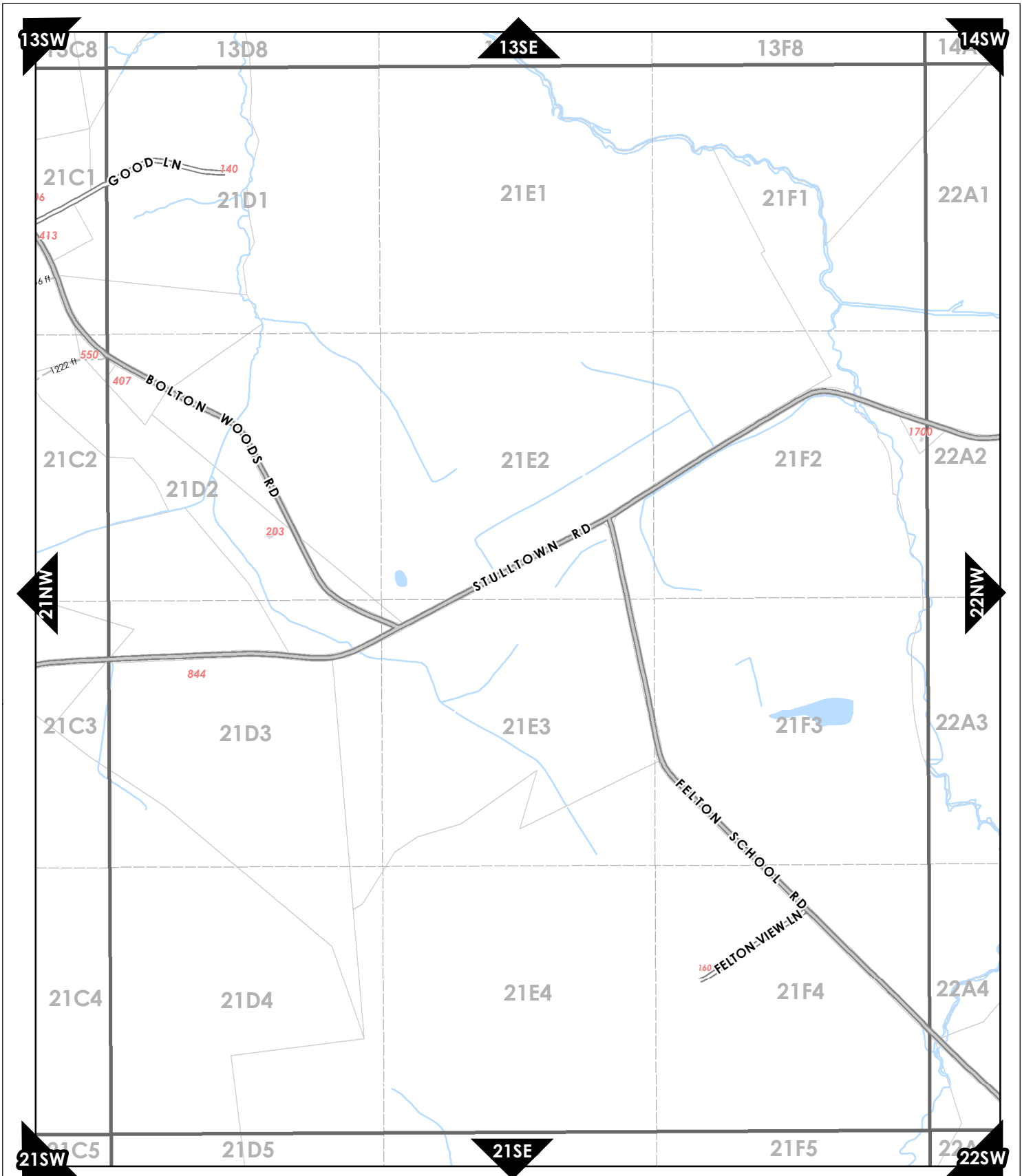


W	NE	NW	NE	NW	NE	NW	NE
11	12	13	14				
W	SE	SW	SE	SW	SE	SW	SE
W	NE	NW	NE	NW	NE	NW	NE
19	20	21	22				
W	SE	SW	SE	SW	SE	SW	SE
	NE	NW	NE	NW	NE	NW	NE

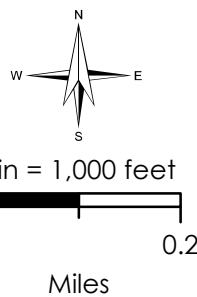


**Current Map:  
21NW**

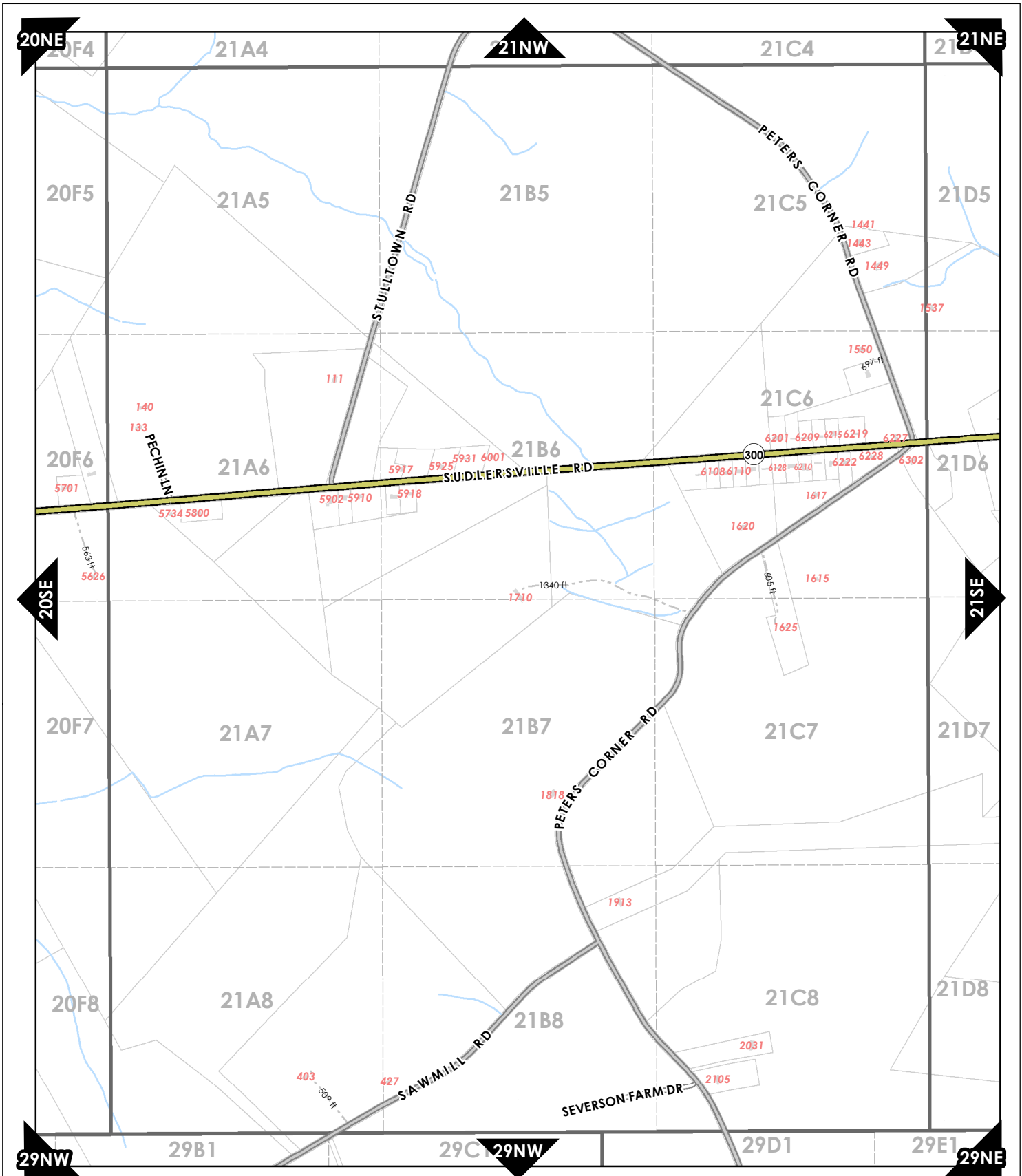




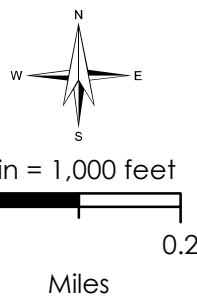
E	NW	NE	NW	NE	NW	NE
	<b>12</b>	<b>13</b>		<b>14</b>		
E	SW	SE	SW	SE	SW	SE
E	NW	NE	NW	NE	NW	NE
	<b>20</b>	<b>21</b>		<b>22</b>		
E	SW	SE	SW	SE	SW	SE
E	NW	NE	NW	NE	NW	NE



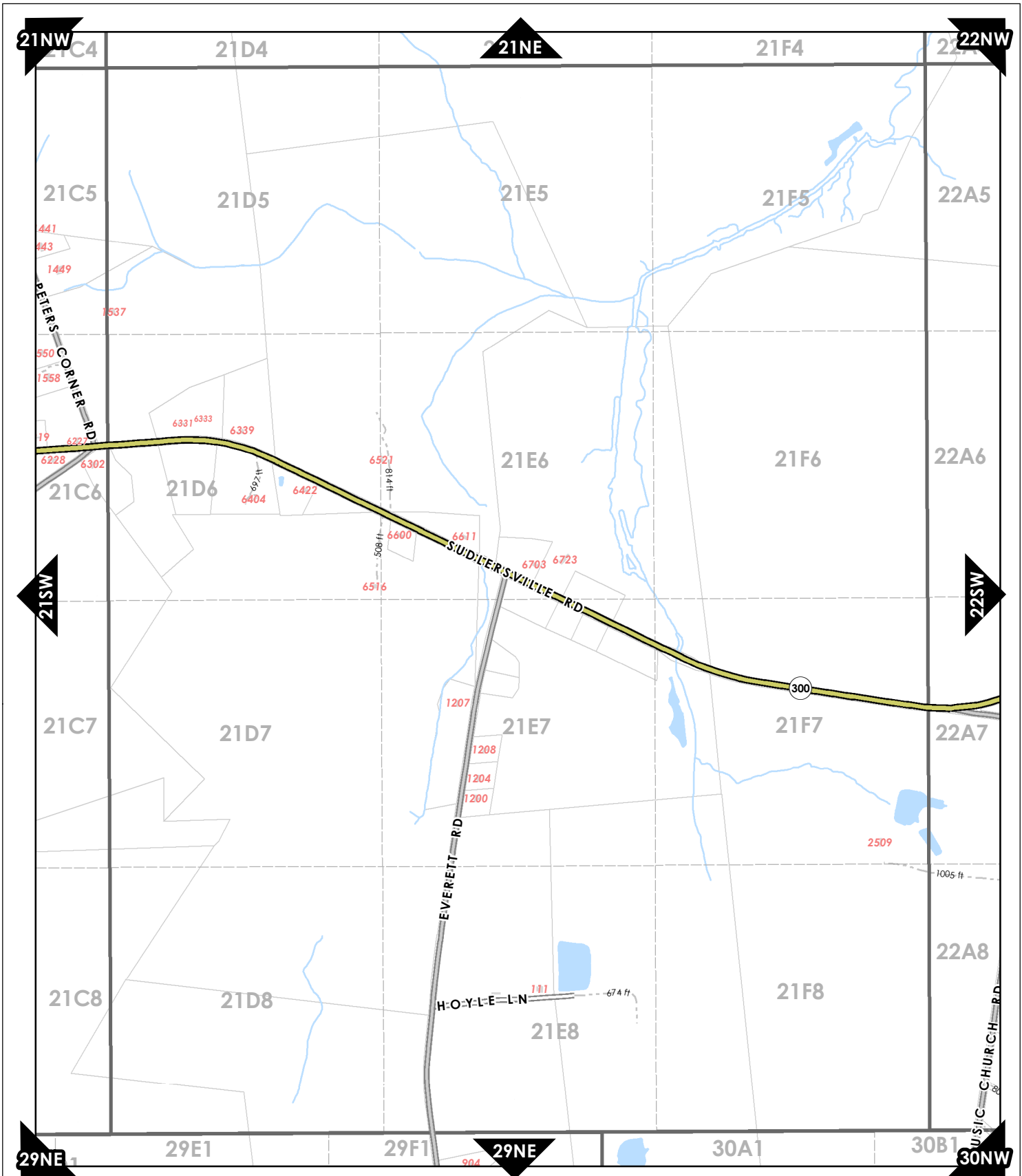
**Current Map:  
21NE**



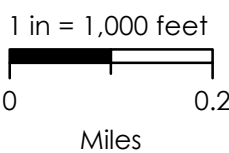
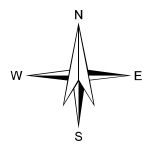
W	SE	SW	SE	SW	SE	SW	SE
W	NE	NW	NE	NW	NE	NW	NE
19	20	21	22				
W	SE	SW	SE	SW	SE	SW	SE
NE	NW	NE	NW	NE	NW	NE	
27	28	29	30				
SE	SW	SE	SW	SE	SW	SE	



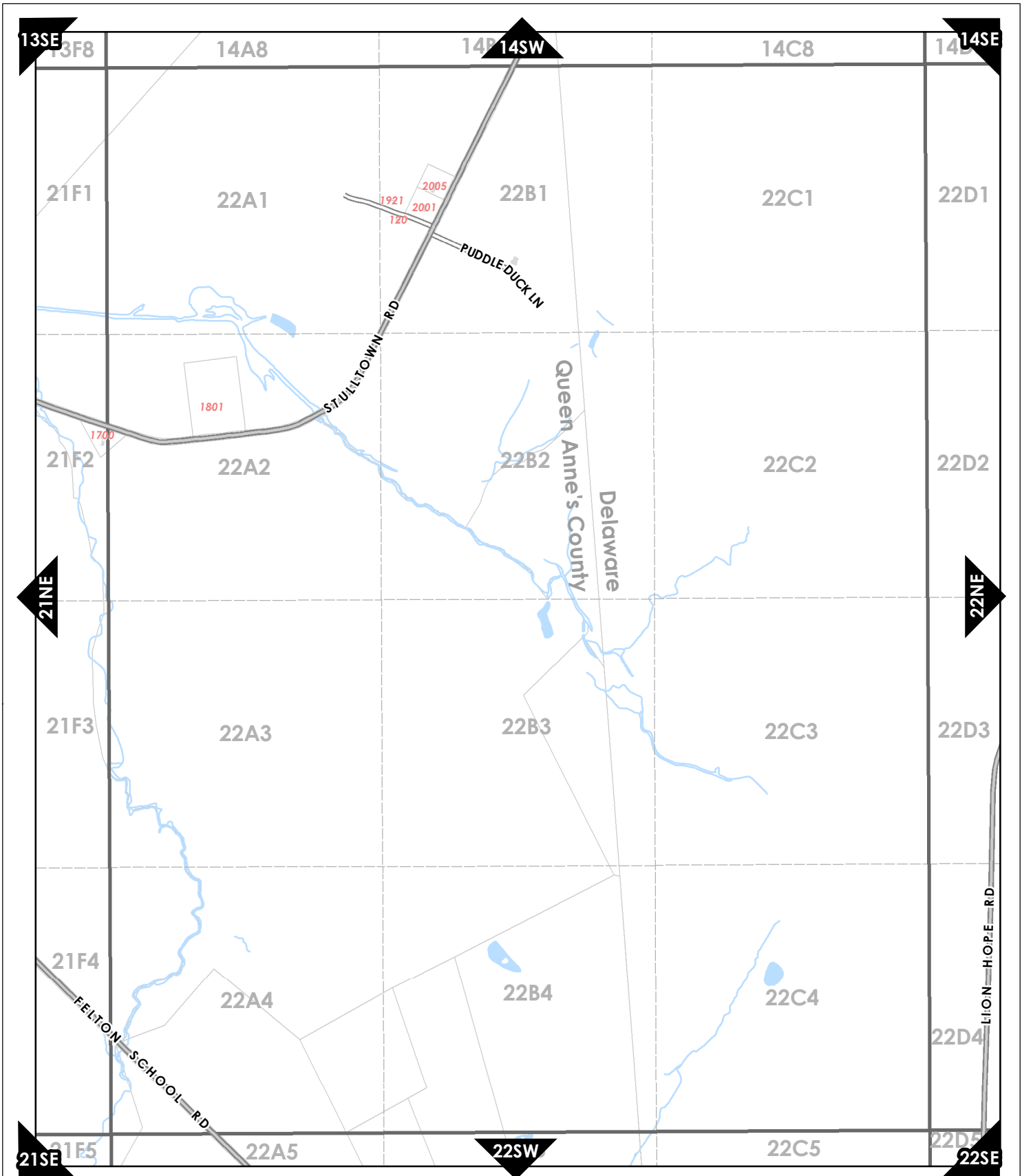
**Current Map:  
21SW**



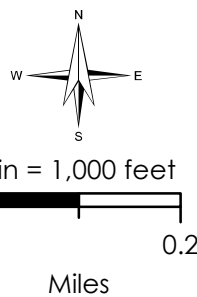
E	SW	SE	SW	SE	SW	SE
E	NW	NE	NW	NE	NW	NE
	<b>20</b>	<b>21</b>		<b>22</b>		
E	SW	SE	SW	SE	SW	SE
	NW	NE	NW	NE	NW	NE
	<b>28</b>	<b>29</b>		<b>30</b>		
	SW	SE	SW	SE	SW	SE



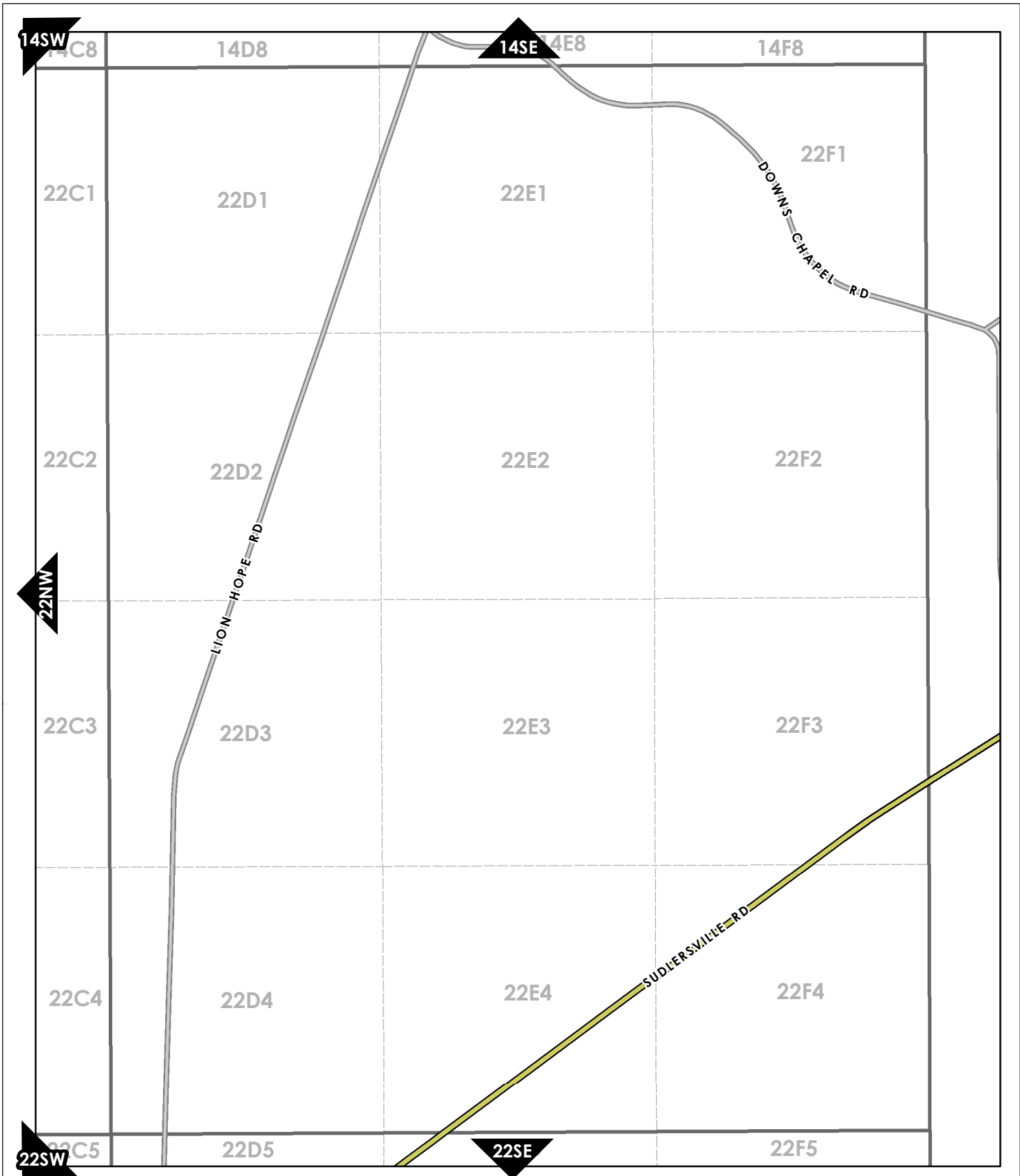
**Current Map:  
21SE**



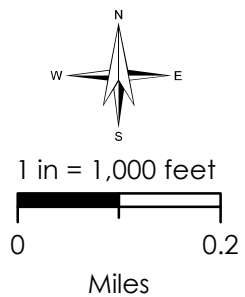
W	NE	NW	NE	NW	NE
<b>12</b>	<b>13</b>			<b>14</b>	
W	SE	SW	SE	SW	SE
W	NE	NW	NE	NW	NE
<b>20</b>	<b>21</b>			<b>22</b>	
W	SE	SW	SE	SW	SE
NE	NW	NE	NW	NE	



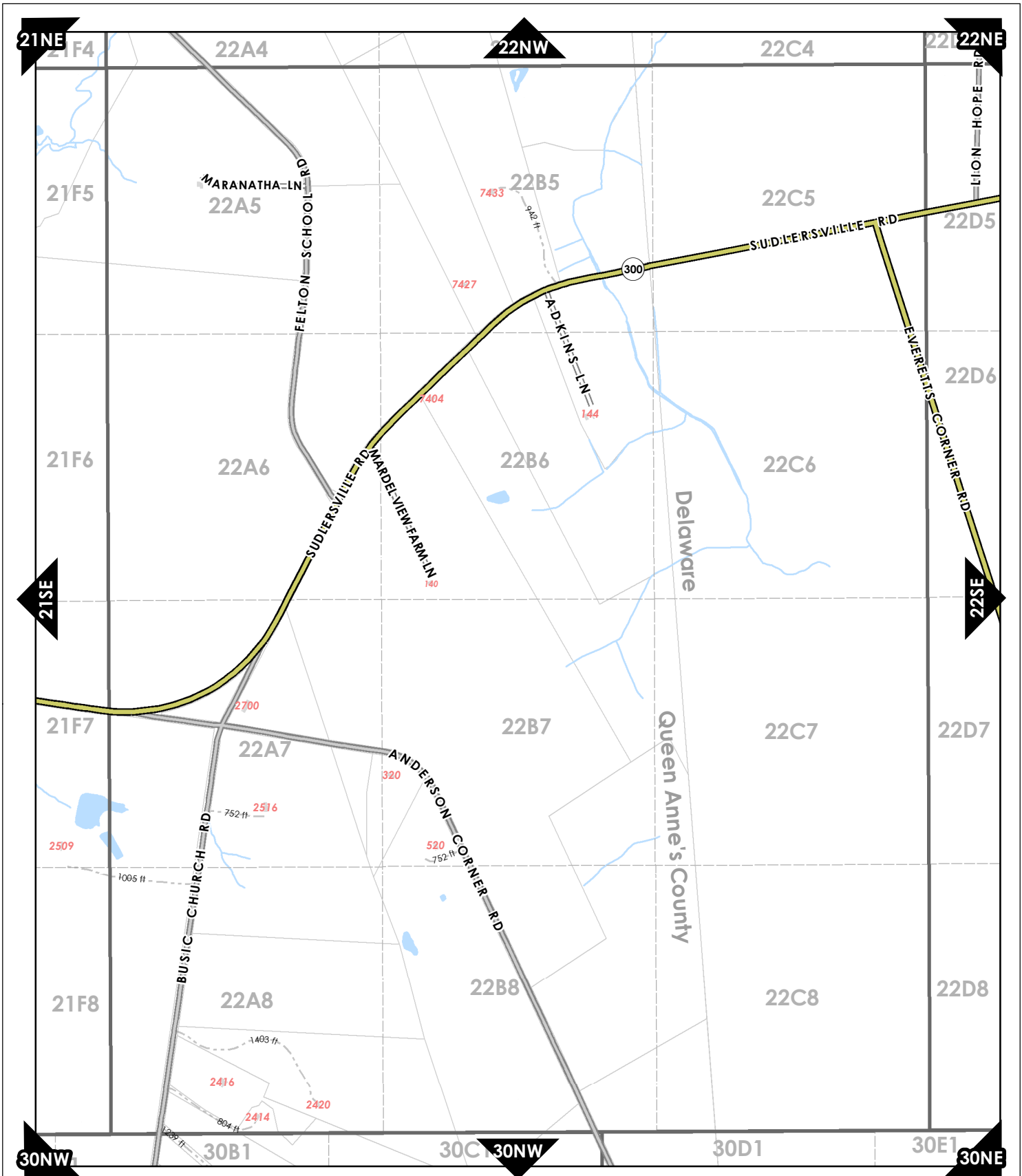
**Current Map:  
22NW**



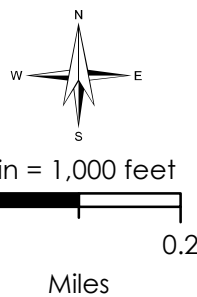
E	NW	NE	NW	NE
	<b>13</b>		<b>14</b>	
E	SW	SE	SW	SE
E	NW	NE	NW	NE
	<b>21</b>		<b>22</b>	
E	SW	SE	SW	SE
	NW	NE	NW	NE



**Current Map:  
22NE**



W	SE	SW	SE	SW	SE
W	NE	NW	NE	NW	NE
<b>20</b>	<b>21</b>			<b>22</b>	
W	SE	SW	SE	SW	SE
NE	NW	NE	NW	NE	
<b>28</b>	<b>29</b>			<b>30</b>	
SE	SW	SE	SW	SE	



**Current Map:  
22SW**

22NW

22NE

22F4

22C4

22D4

22C5

22D5

22E5

22F5

LION HOPE RD

SUDLERSVILLE RD

22C6

22D6

22E6

22F6

22SW

22C7

22D7

22E7

22F7

EVERETS CORNER RD

22C8

22D8

22E8

22F8

GIBBS CHAPEL RD

FORDS CORNER RD

MISTY WAY

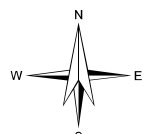
30NE

30E1

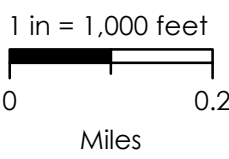
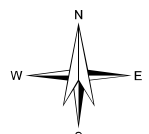
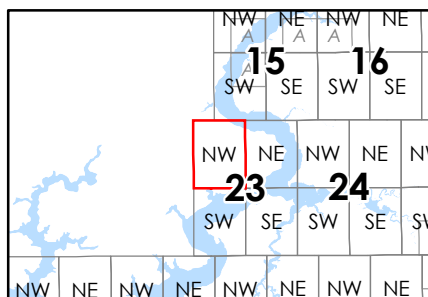
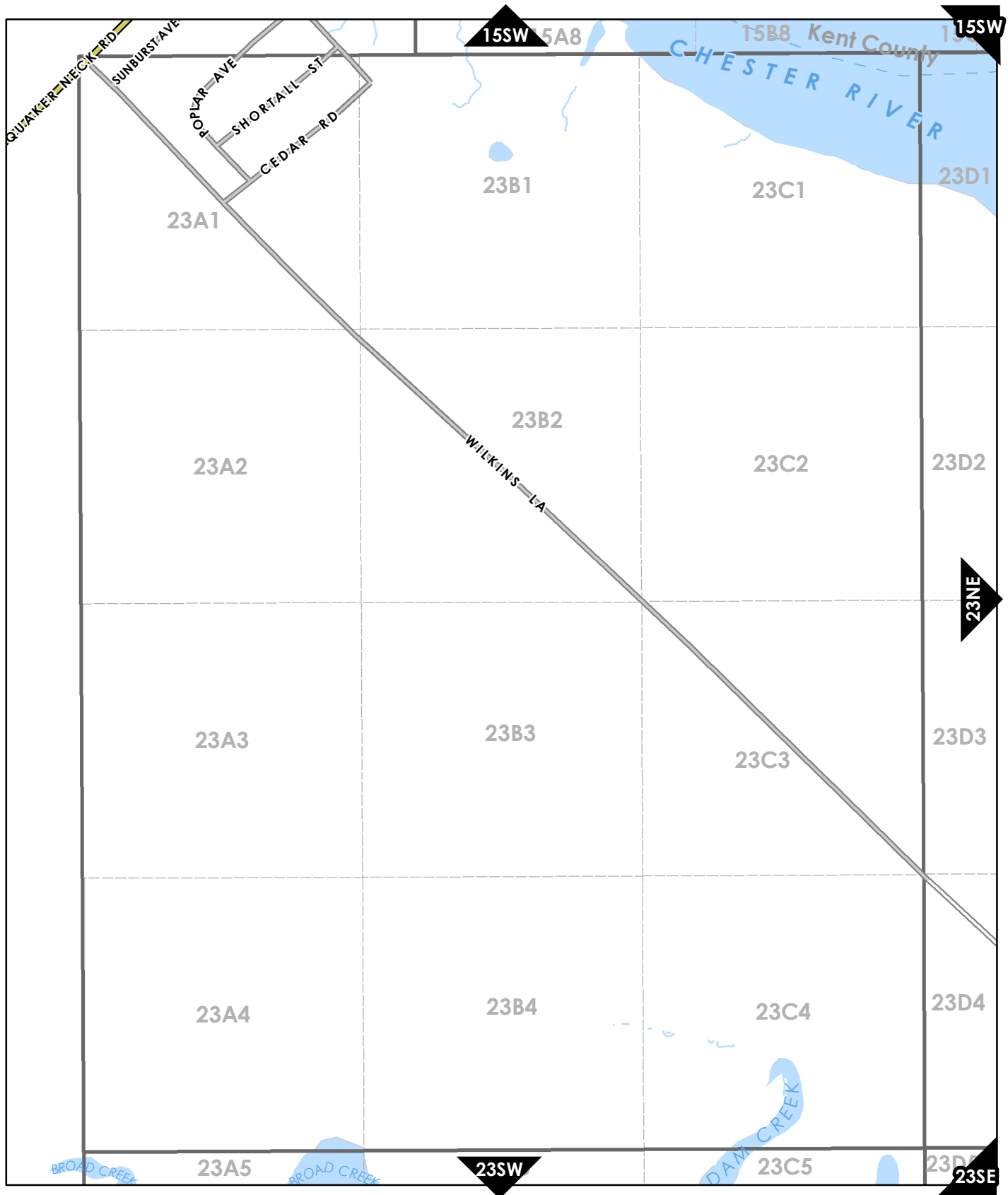
30F1

30NE

E	SW	SE	SW	SE
E	NW	NE	NW	NE
	<b>21</b>		<b>22</b>	
E	SW	SE	SW	SE
NW	NE	NW	NE	
<b>29</b>		<b>30</b>		
SW	SE	SW	SE	

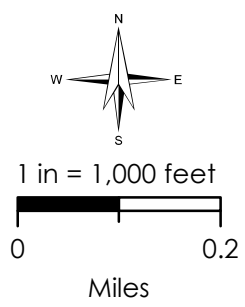
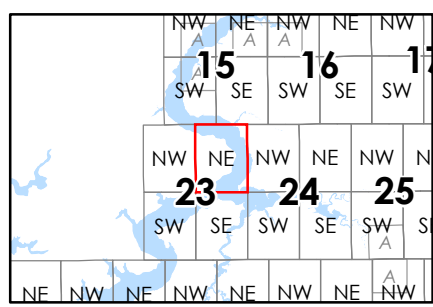
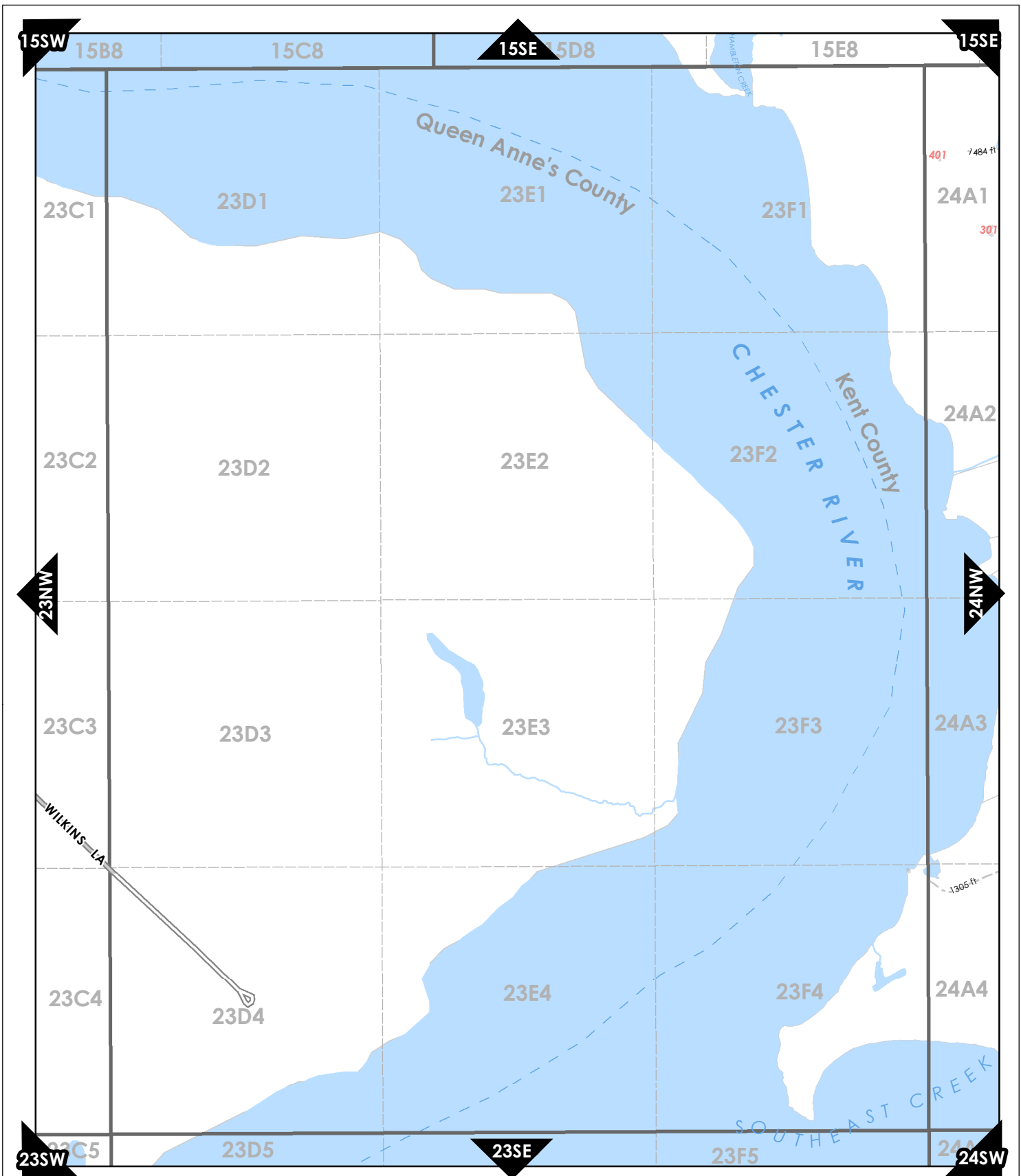


**Current Map:**  
**22SE**

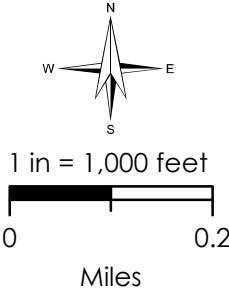
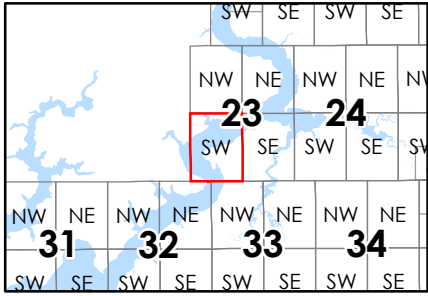
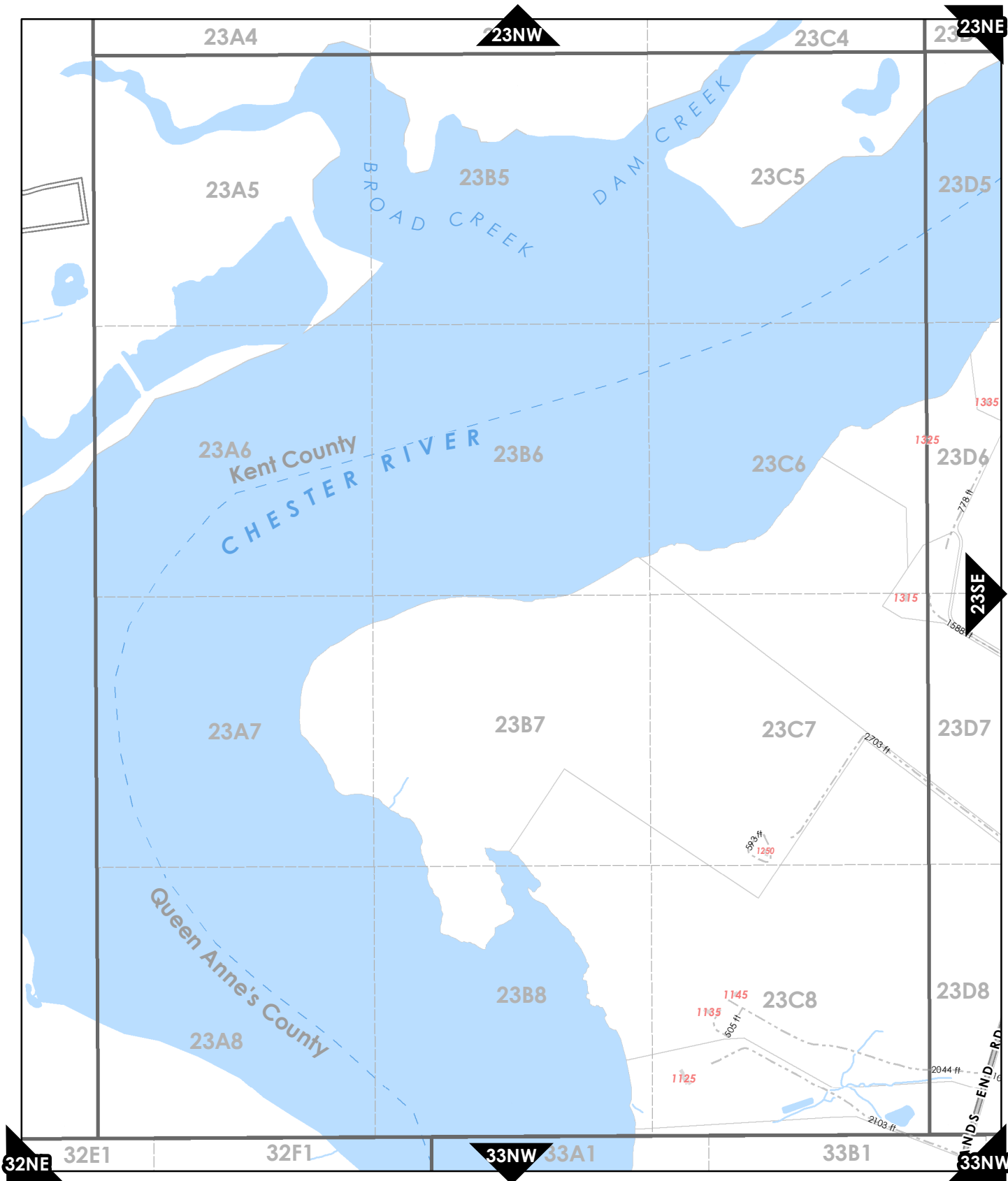


**Current Map:  
23NW**

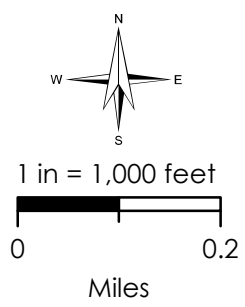
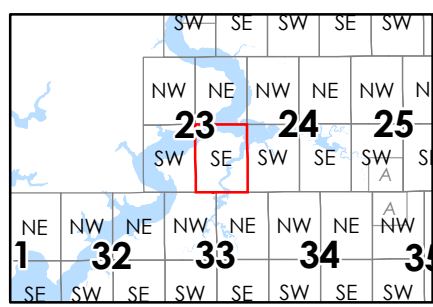
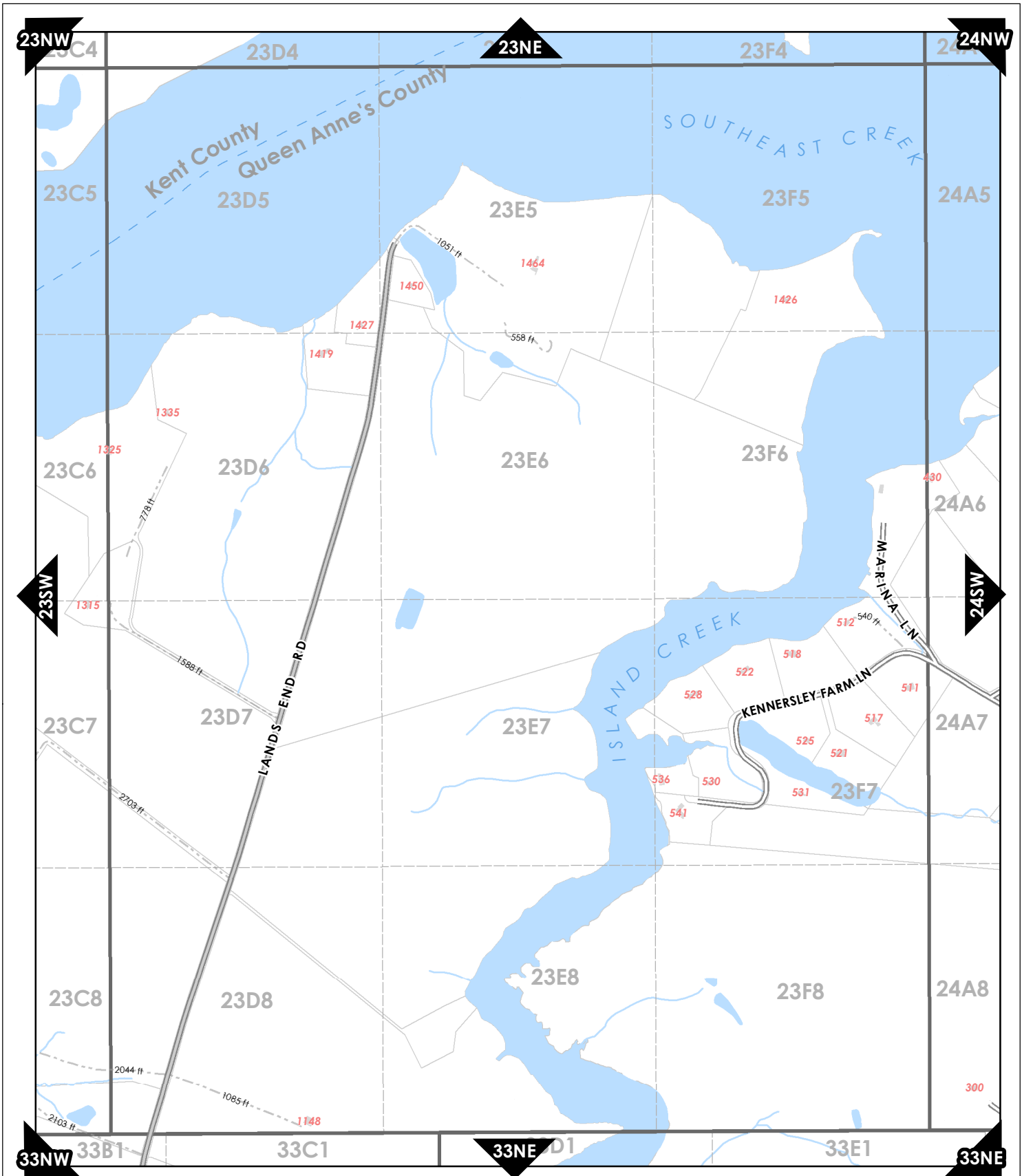




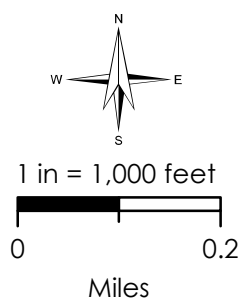
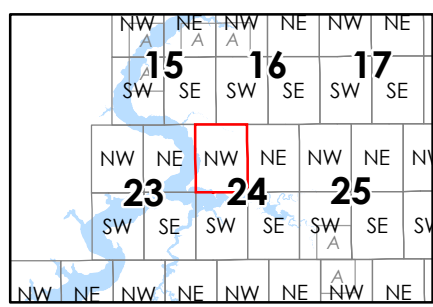
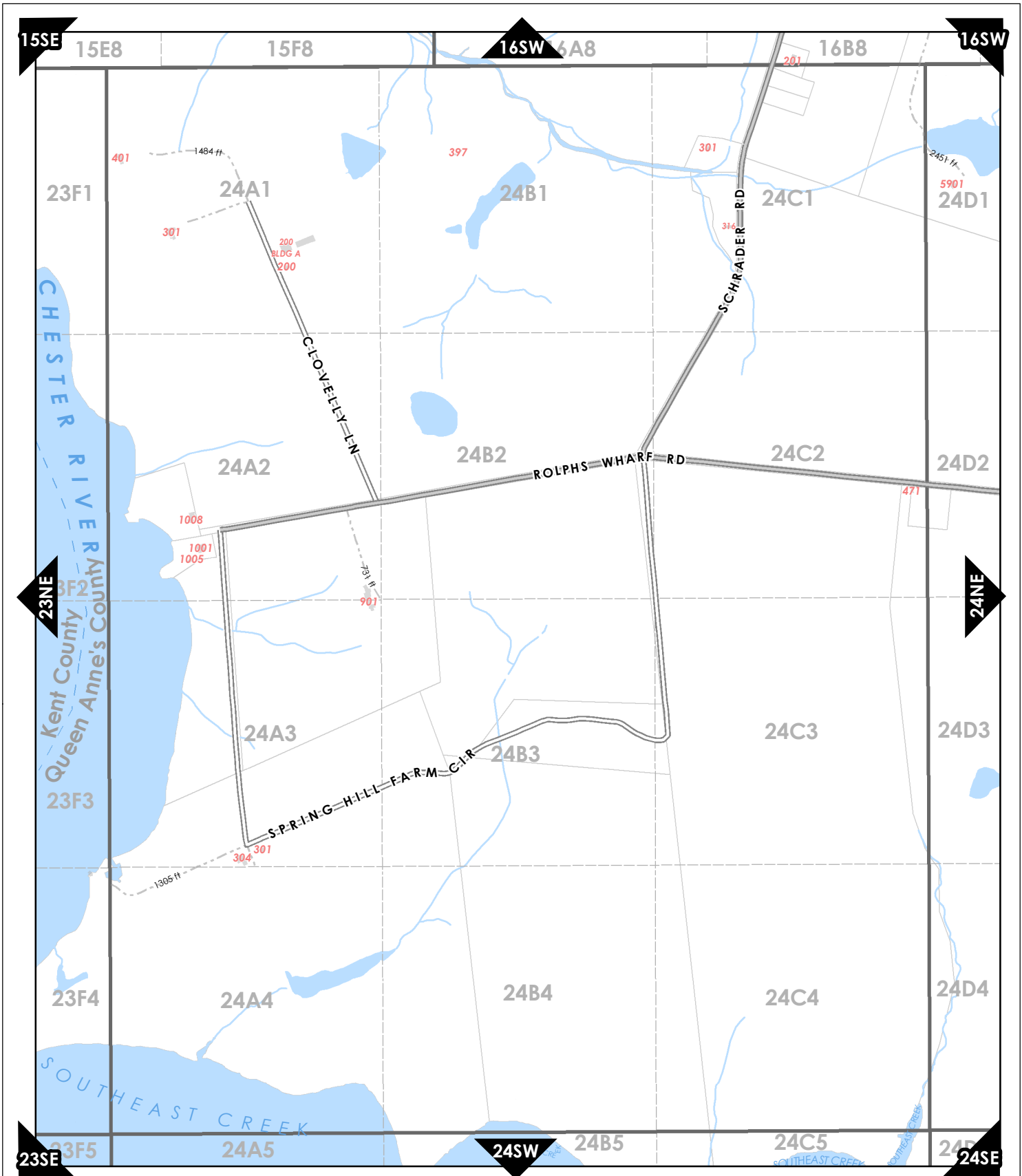
**Current Map:  
23NE**



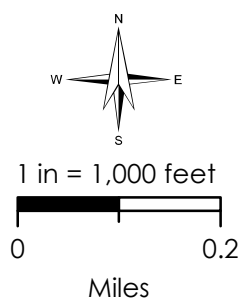
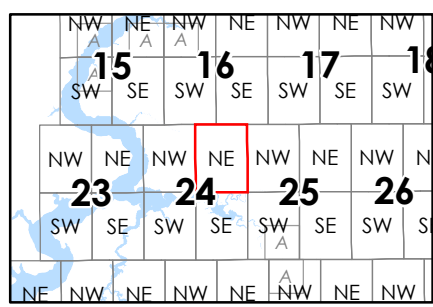
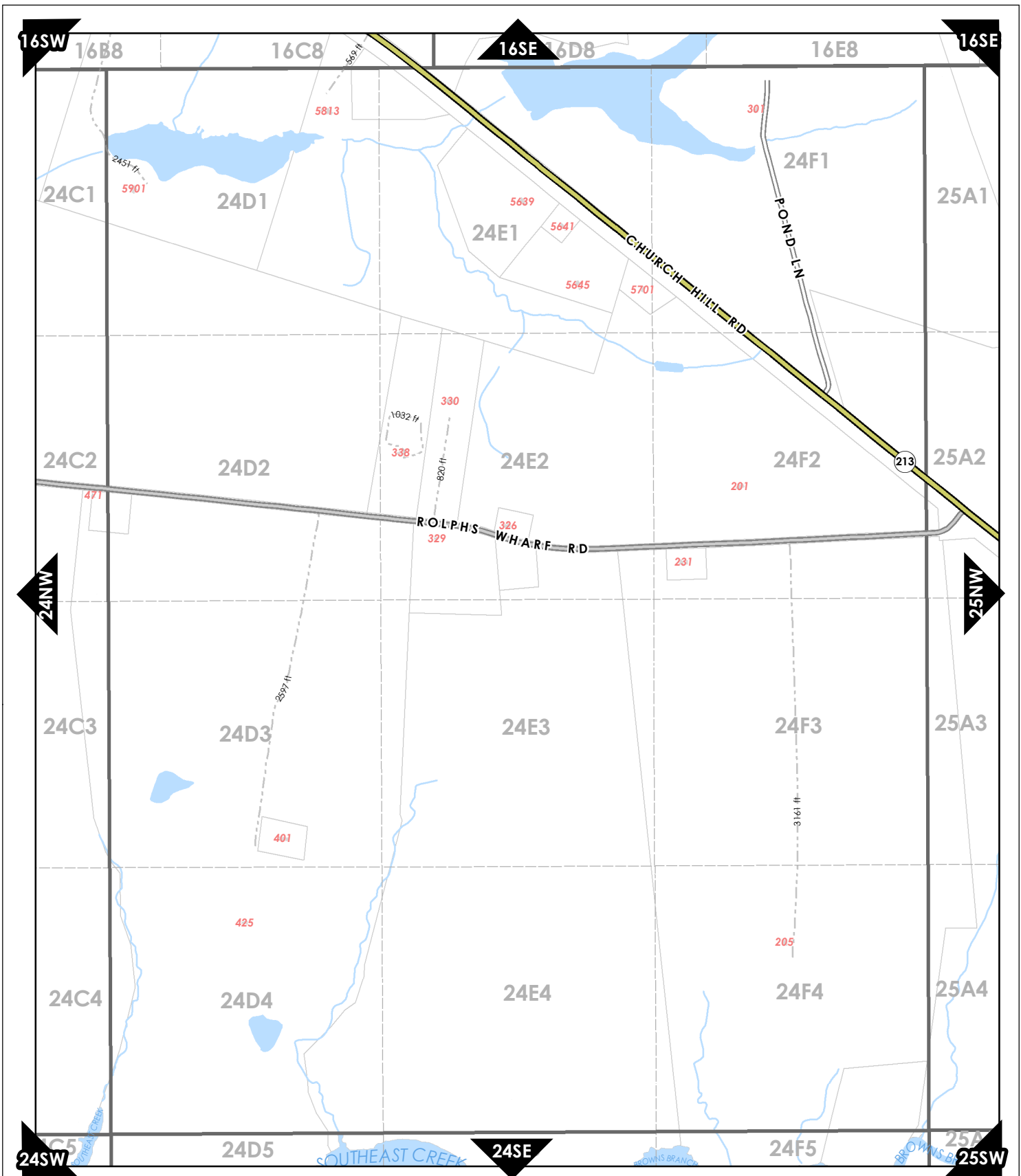
**Current Map:  
23SW**



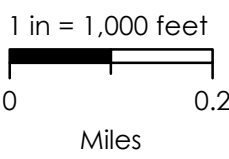
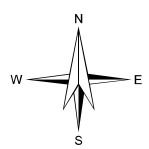
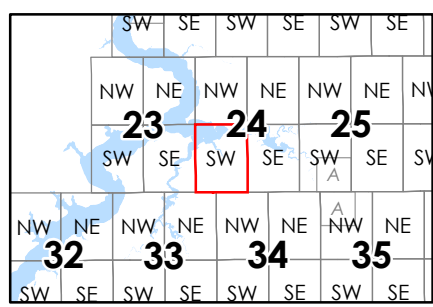
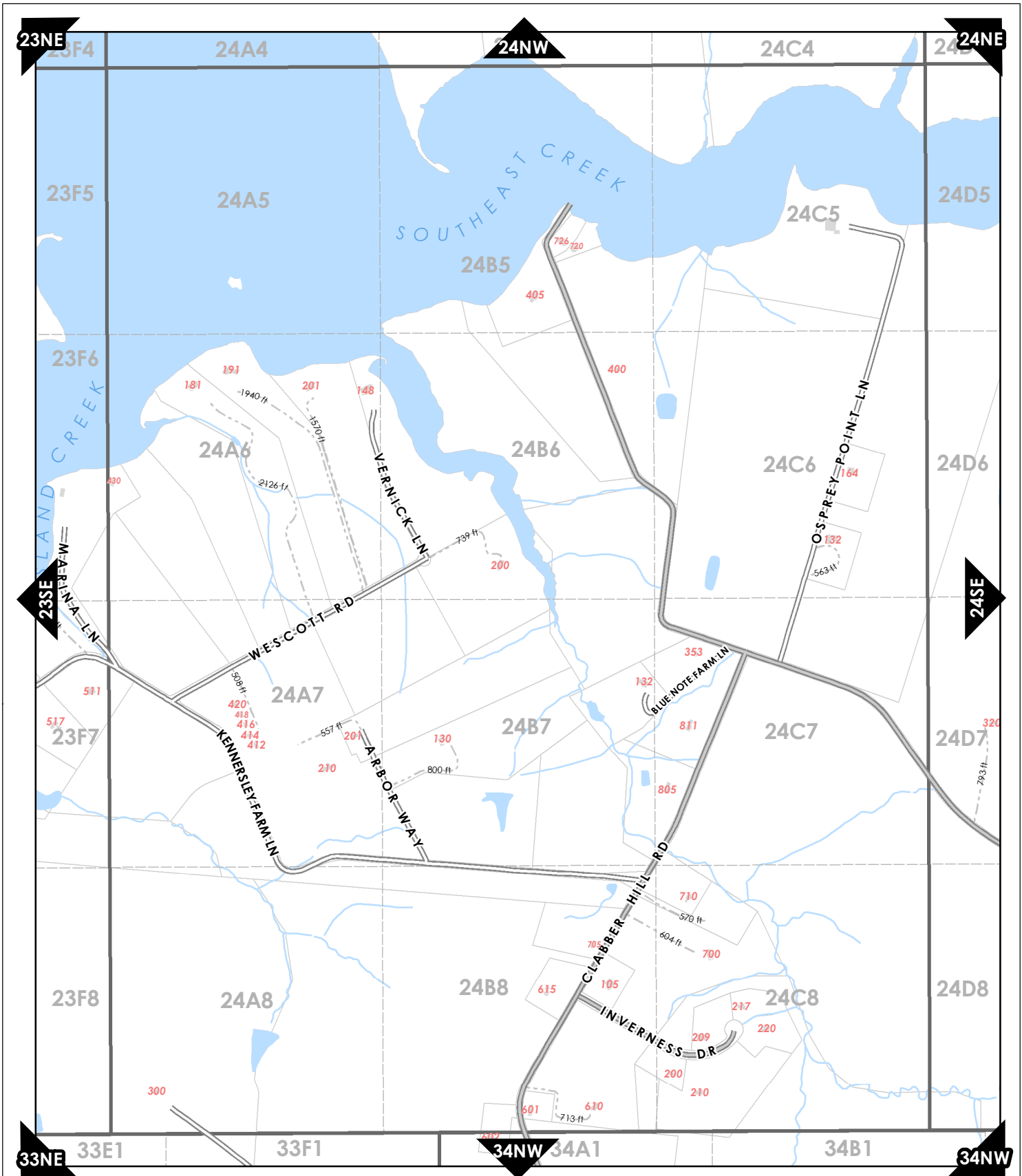
**Current Map:**  
**23SE**



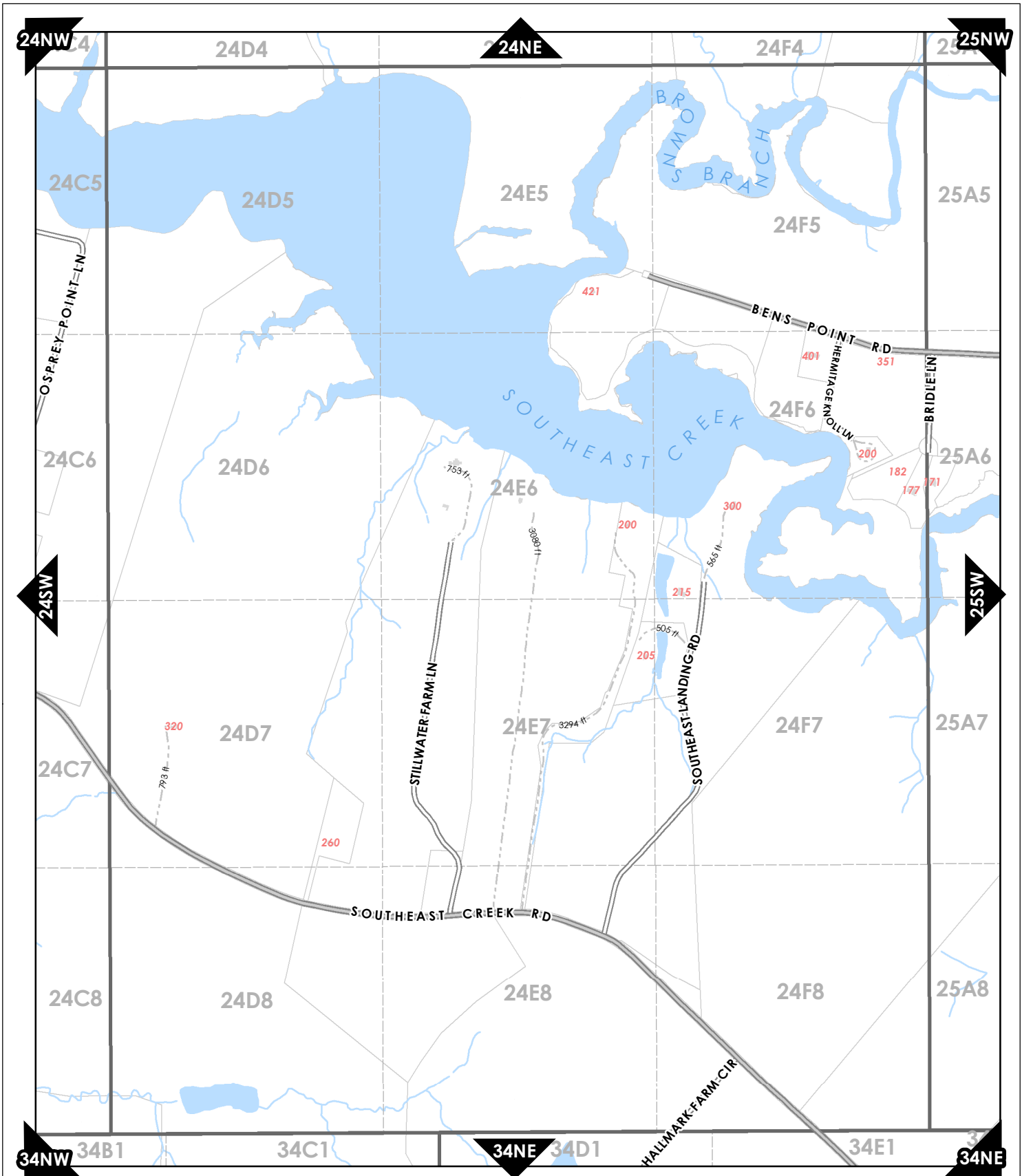
**Current Map:  
24NW**



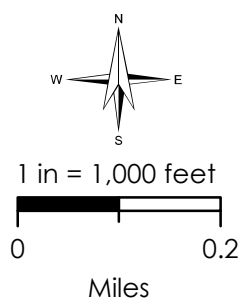
**Current Map:  
24NE**



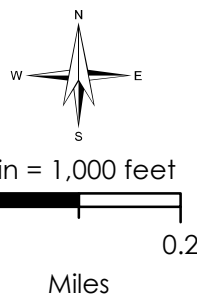
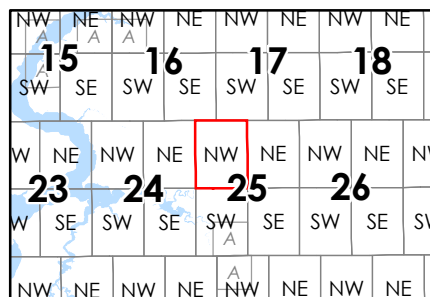
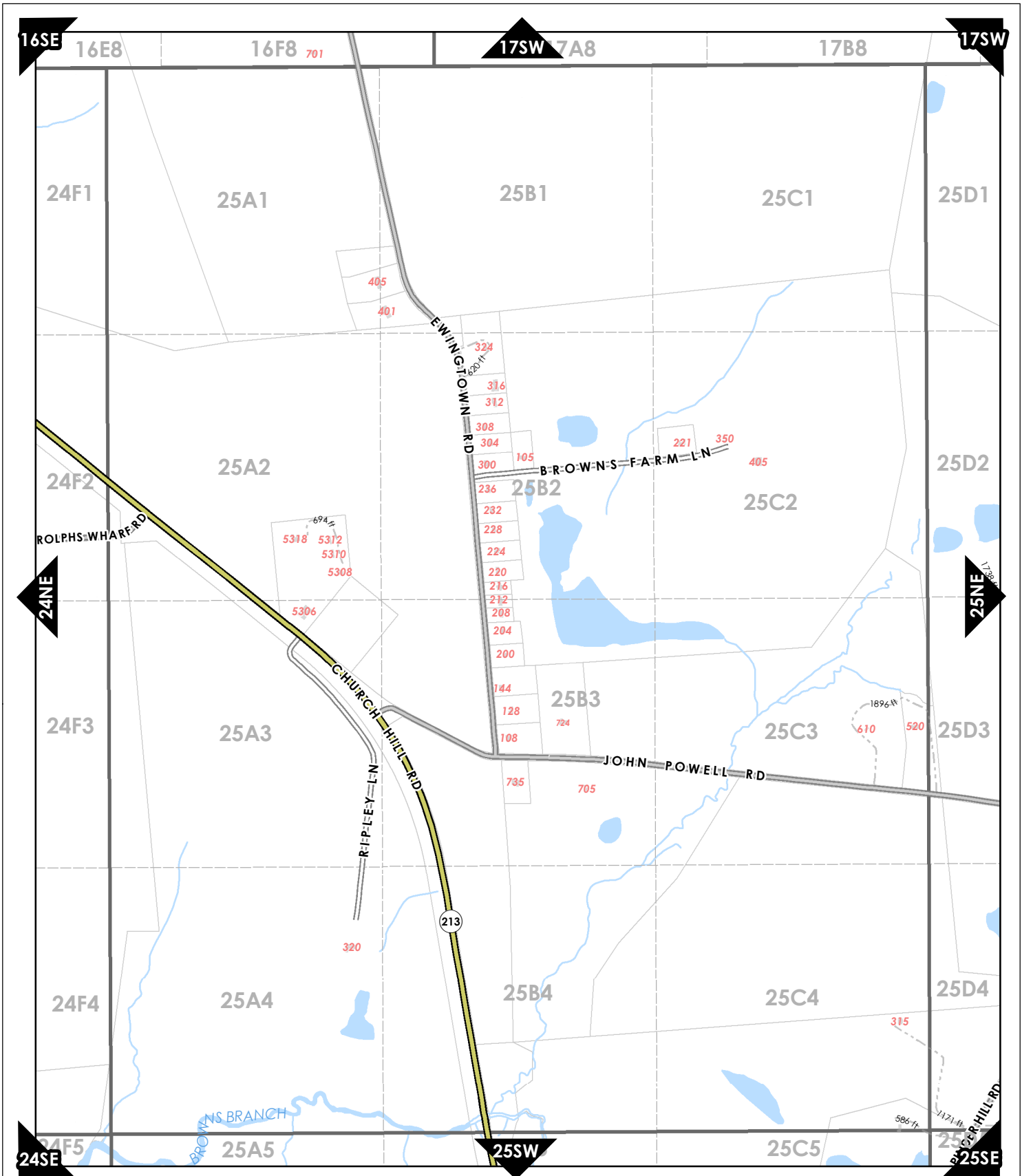
**Current Map:  
24SW**



SW	SE	SW	SE	SW	SE	SW	SE	SW
NW	NE	NW	NE	NW	NE	NW	NE	N
<b>23</b>	<b>24</b>	<b>25</b>	<b>26</b>					
SW	SE	SW	SE	SW	SE	SW	SE	S
NE	NW	NE	NW	NE	NW	NE	NW	
<b>2</b>	<b>33</b>	<b>34</b>	<b>35</b>	<b>36</b>				
SE	SW	SE	SW	SE	SW	SE	SW	

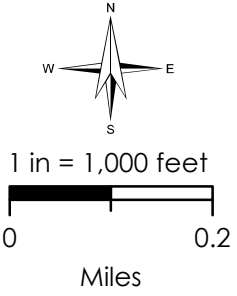
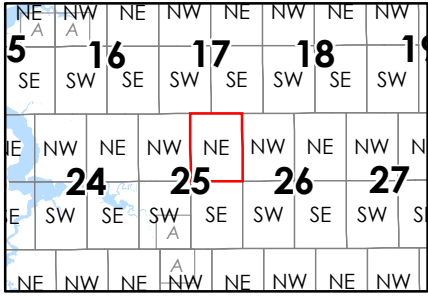
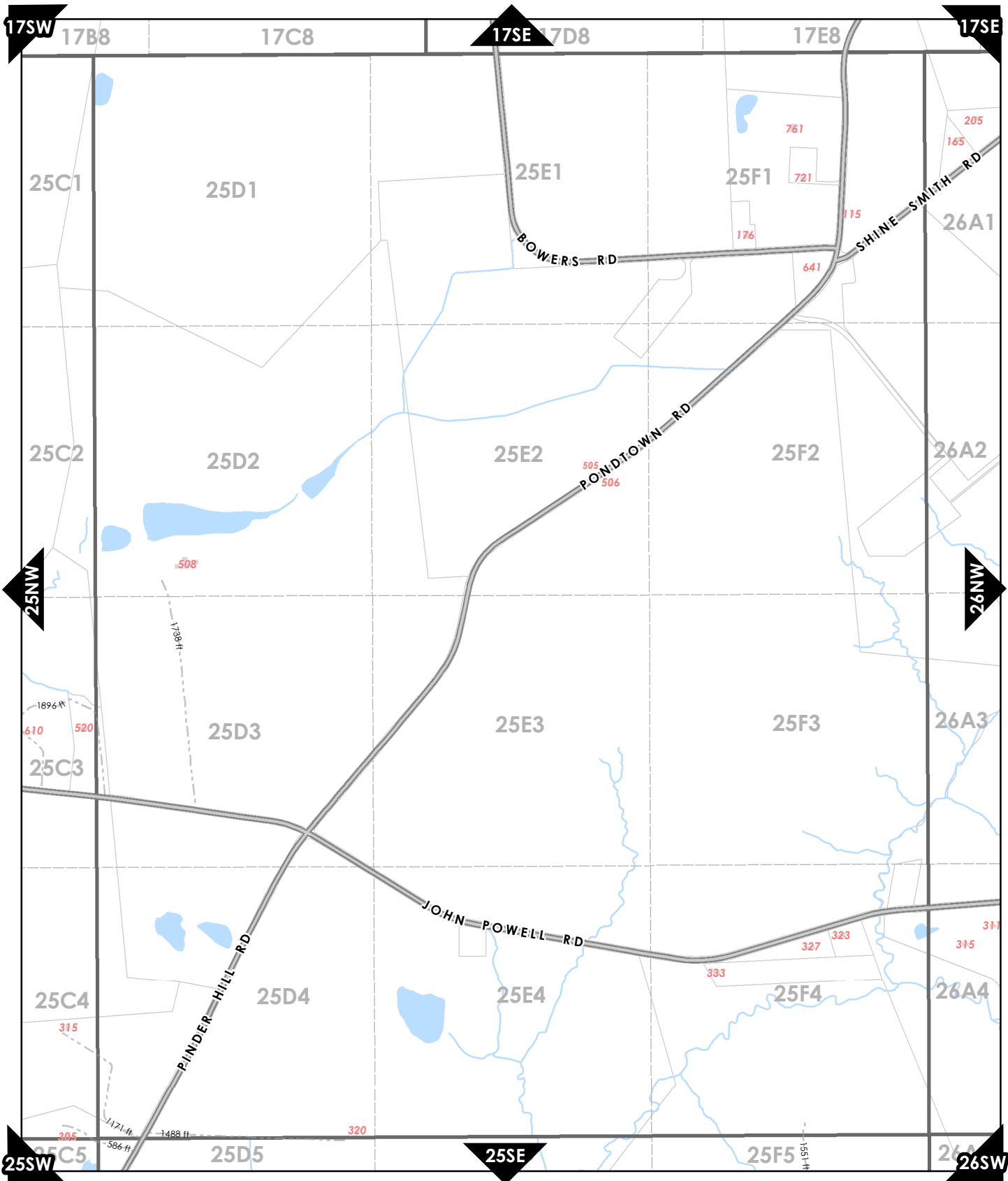


**Current Map:**  
**24SE**

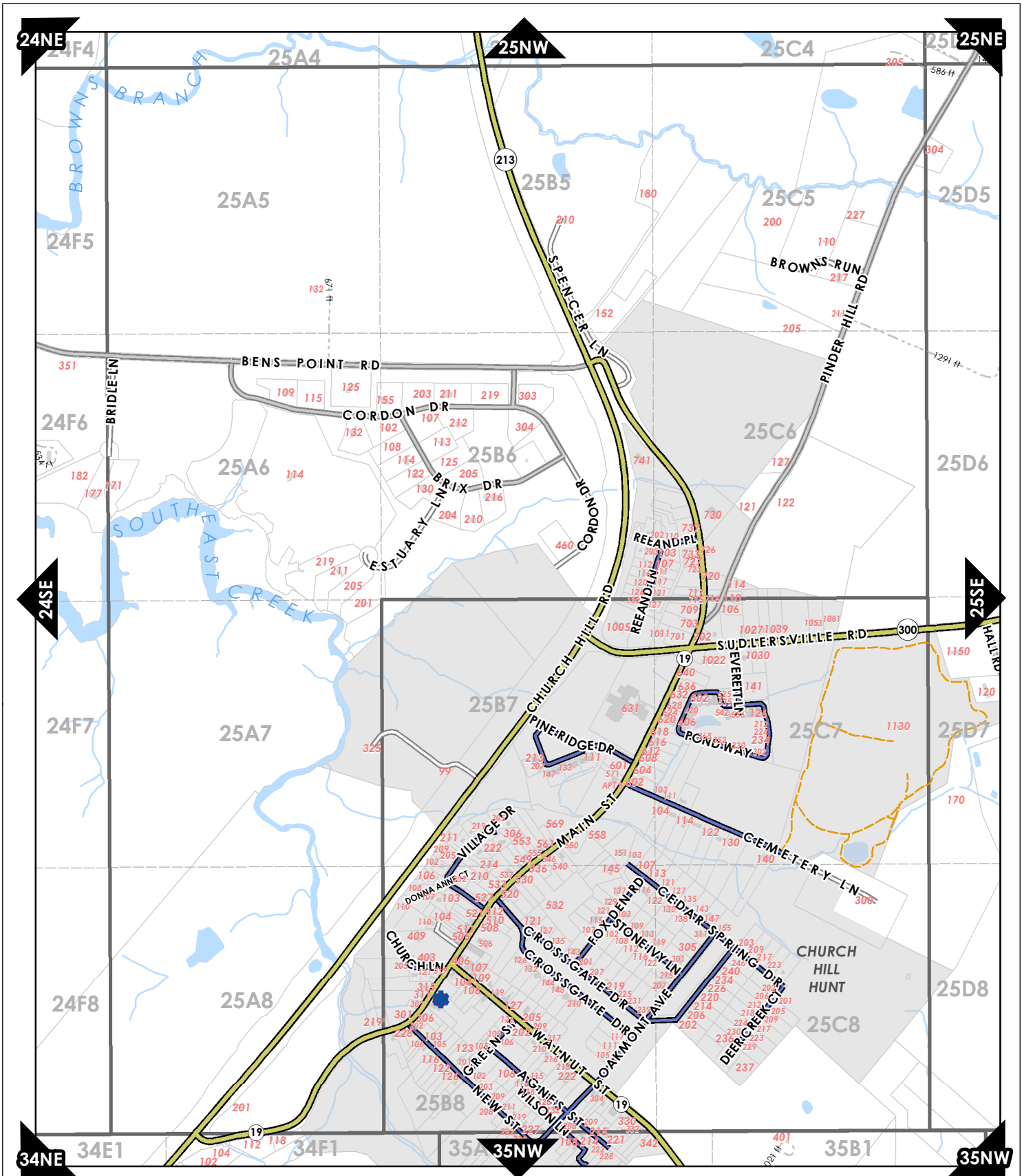


**Current Map:  
25NW**

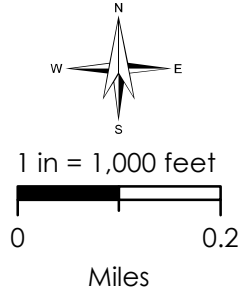




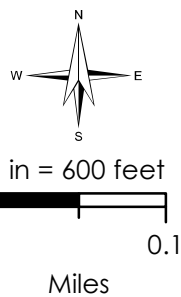
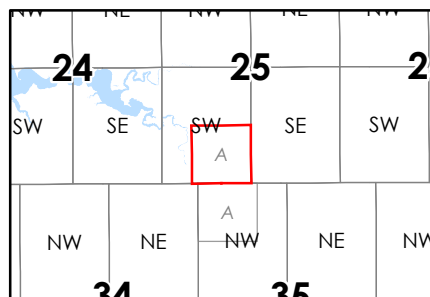
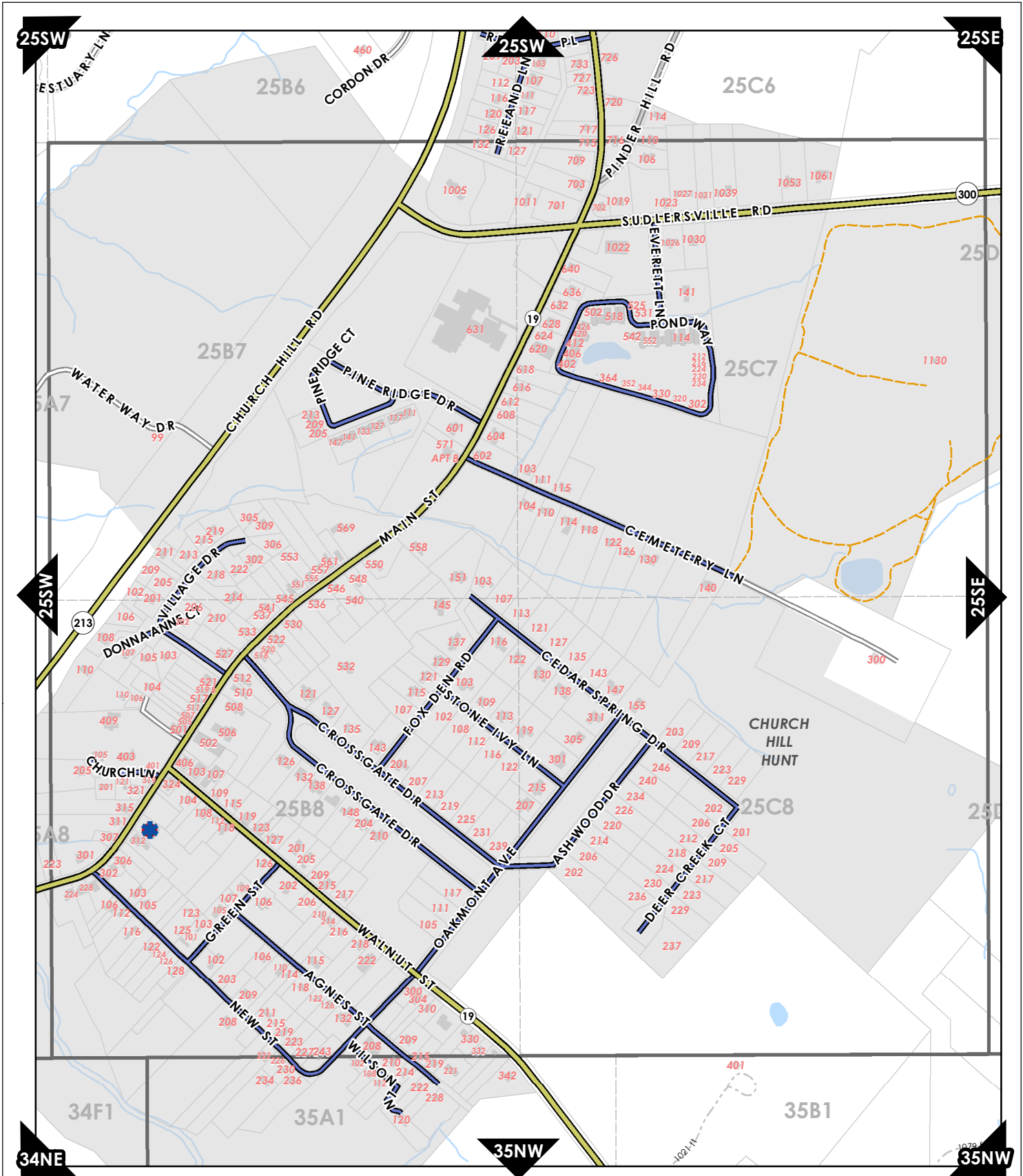
**Current Map:**  
**25NE**



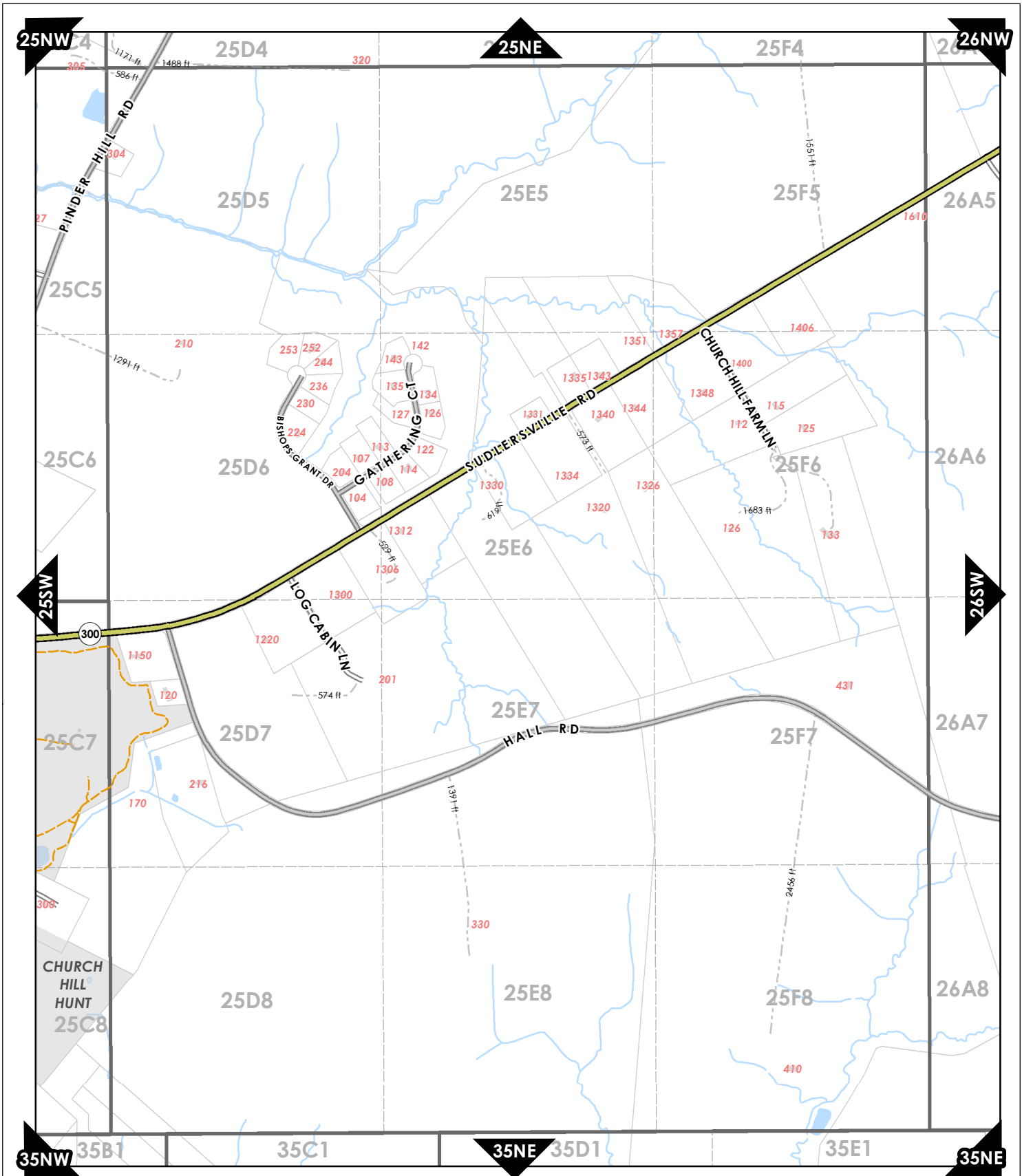
SW	SE	SW	SE	SW	SE	SW	SE
W	NE	NW	NE	NW	NE	NW	NE
<b>23</b>	<b>24</b>	<b>25</b>	<b>26</b>				
W	SE	SW	SE	SW	SE	SW	SE
		A					
NW	NE	NW	NE	NW	NE	NW	NE
<b>33</b>	<b>34</b>	<b>35</b>	<b>36</b>				
SW	SE	SW	SE	SW	SE	SW	SE



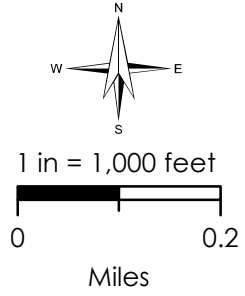
**Current Map:  
25SW**



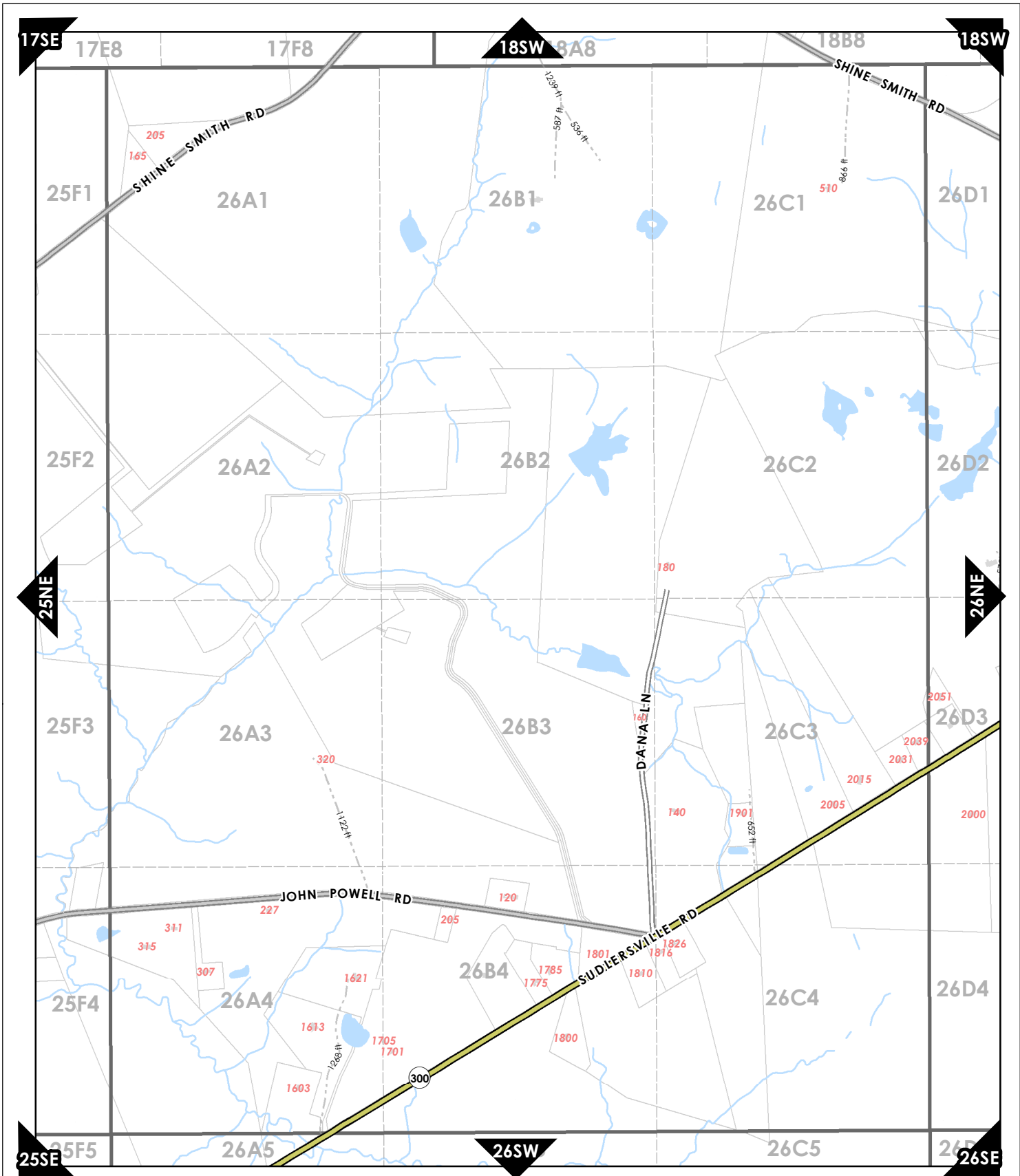
**Current Map:  
25SW A**



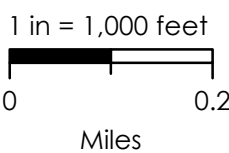
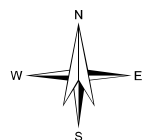
SE	SW	SE	SW	SE	SW	SE	SW	
E	NW	NE	NW	NE	NW	NE	NW	N
	<b>24</b>	<b>25</b>	<b>26</b>	<b>27</b>				
E	SW	SE	SW	SE	SW	SE	SW	S
		A						
NE	NW	NE	NW	NE	NW	NE	NW	
<b>3</b>	<b>34</b>	<b>35</b>	<b>36</b>	<b>37</b>				
SE	SW	SE	SW	SE	SW	SE	SW	



**Current Map:  
25SE**

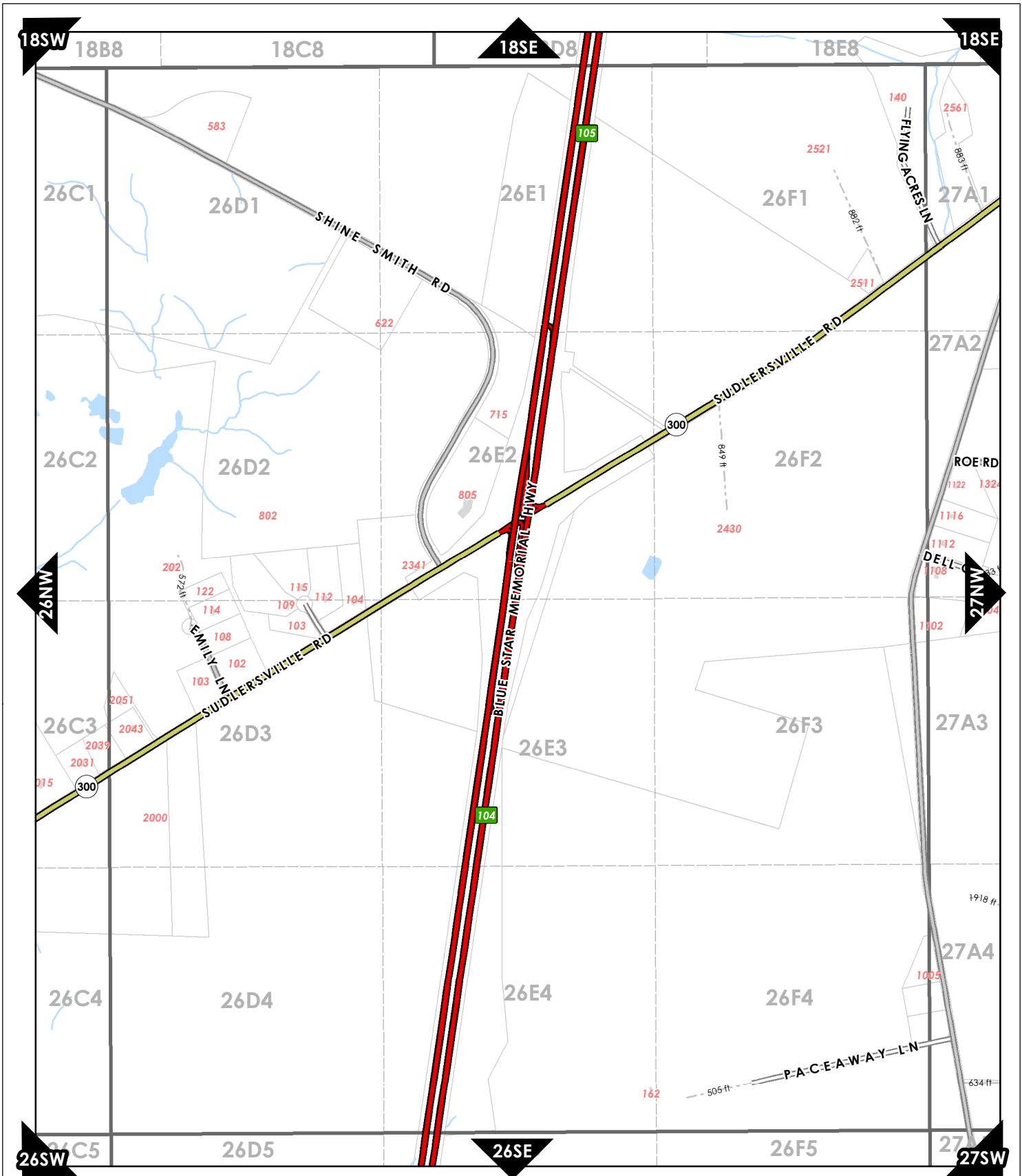


NW	NE	NW	NE	NW	NE	NW	NE	NW	NE
A									A
16	17	18	19						
SW	SE	SW	SE	SW	SE	SW	SE	SW	SE
W	NE	NW	NE	NW	NE	NW	NE	NW	NE
24	25	26	27						
W	SE	SW	SE	SW	SE	SW	SE	SW	SE
NW	NE	NW	NE	NW	NE	NW	NE	NW	NE
A									A

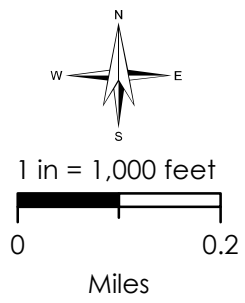


**Current Map:  
26NW**



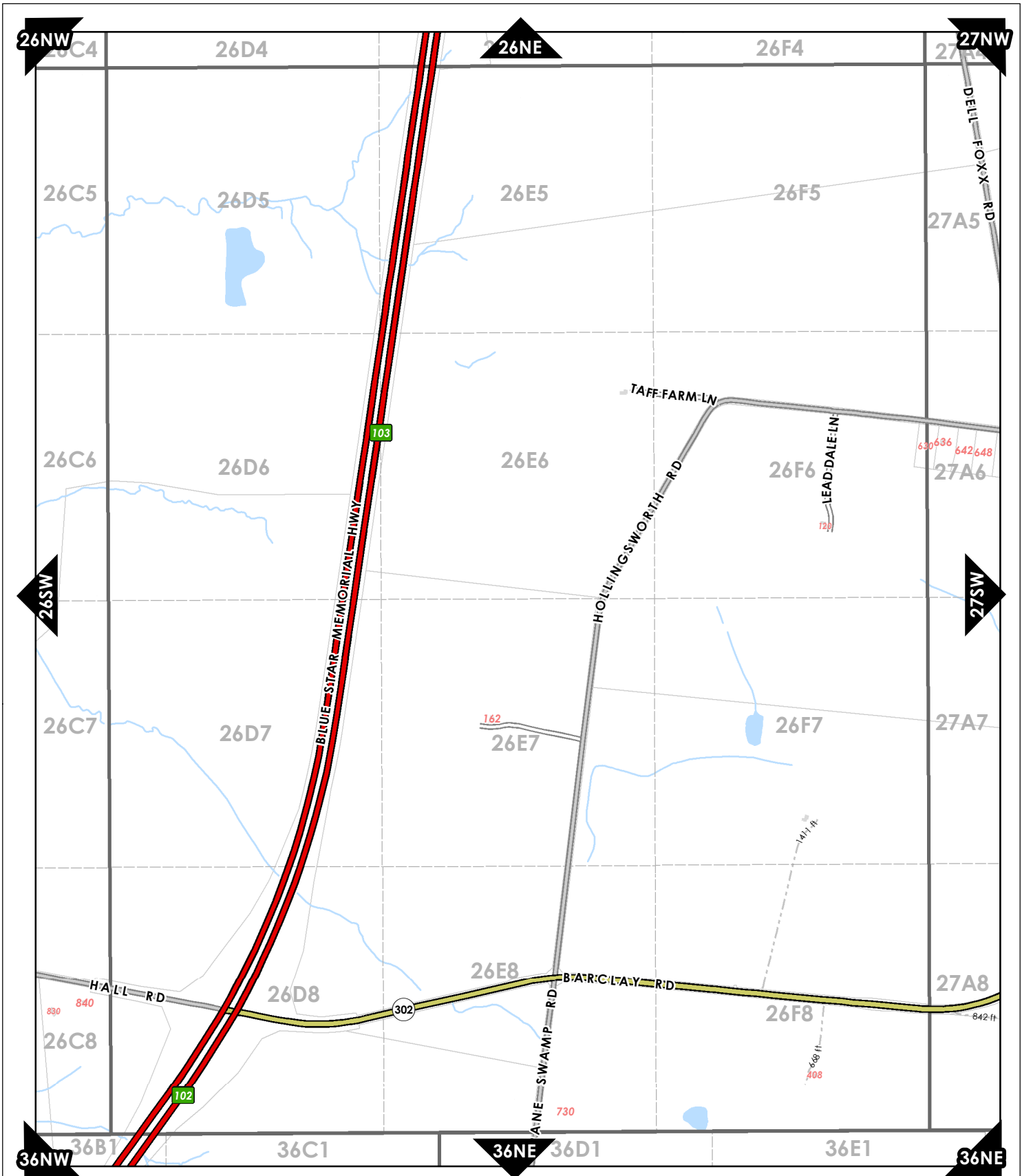


NE	NW	NE	NW	NE	NW	NE	NW
6	17	18	19	20			
SE	SW	SE	SW	SE	SW	SE	SW
E	NW	NE	NW	NE	NW	NE	NW
25	26	27	28				
E	SW	SE	SW	SE	SW	SE	SW
NE	NW	NE	NW	NE	NW	NE	NW

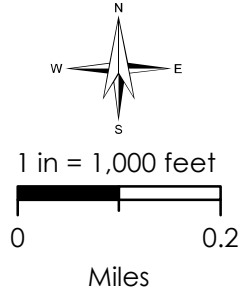


**Current Map:**  
**26NE**





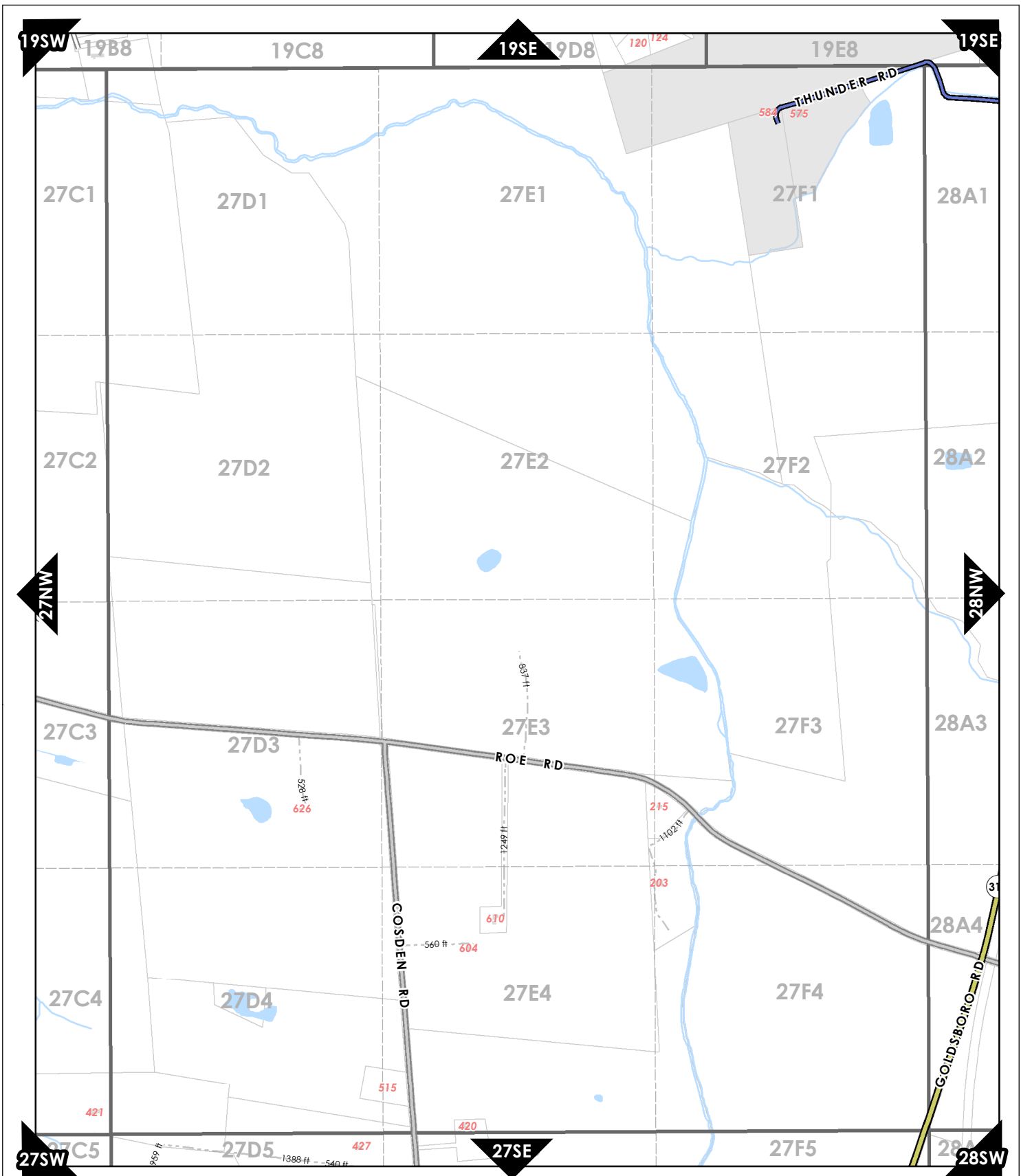
SE	SW	SE	SW	SE	SW	SE	SW
E	NW	NE	NW	NE	NW	NE	NW
<b>25</b>		<b>26</b>		<b>27</b>		<b>28</b>	
E	SW	SE	SW	SE	SW	SE	SW
	A						
NE	NW	NE	NW	NE	NW	NE	NW
<b>4</b>	<b>35</b>	<b>36</b>	<b>37</b>	<b>38</b>			
SE	SW	SE	SW	SE	SW	SE	SW



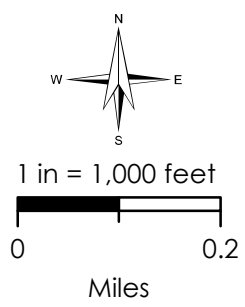
**Current Map:  
26SE**



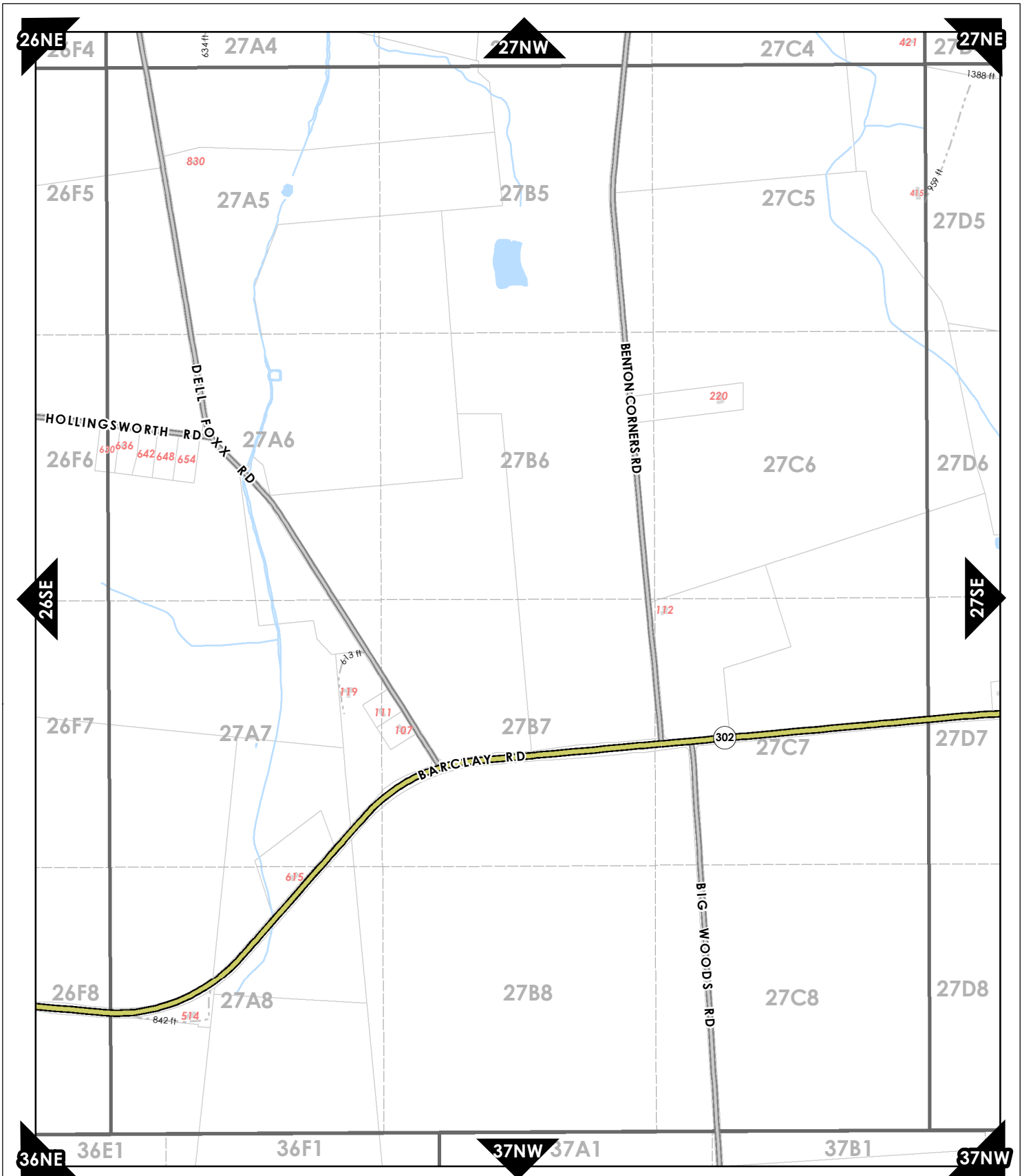




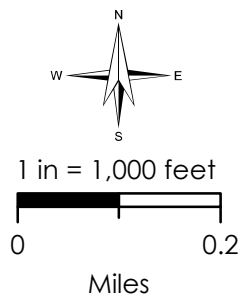
NE	NW	NE	NW	NE	NW	NE	NW
7	18	19	20	21			
SE	SW	SE	SW	SE	SW	SE	SW
E	NW	NE	NW	NE	NW	NE	NW
26	27	28	29				
E	SW	SE	SW	SE	SW	SE	SW
NE	NW	NE	NW	NE	NW	NE	NW



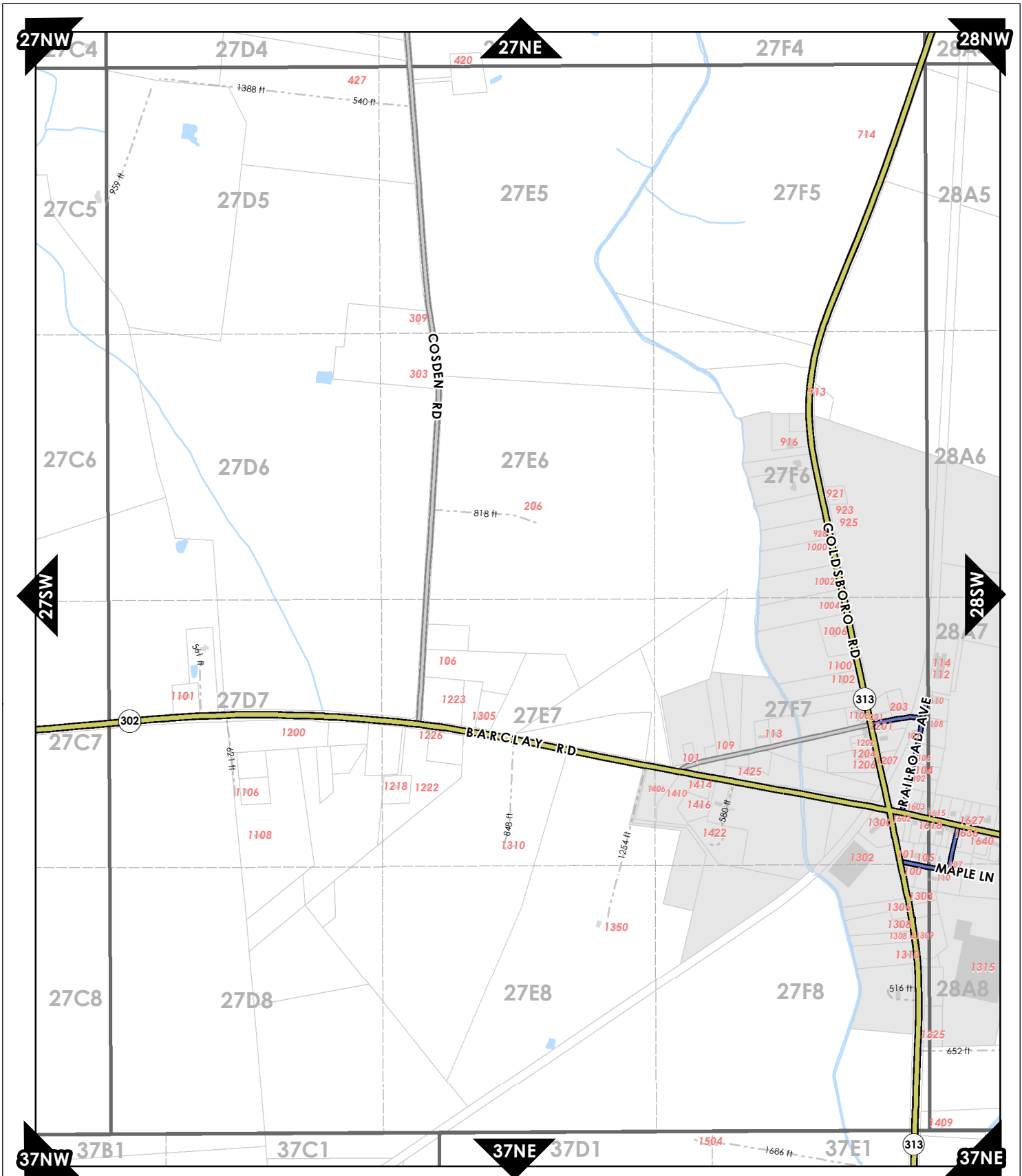
**Current Map:**  
**27NE**



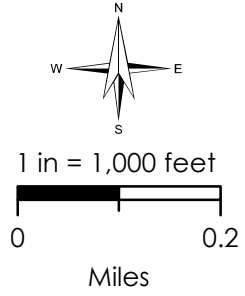
SW	SE	SW	SE	SW	SE	SW	SE
W	NE	NW	NE	NW	NE	NW	NE
<b>25</b>	<b>26</b>	<b>27</b>	<b>28</b>				
W	SE	SW	SE	SW	SE	SW	SE
A	NE	NW	NE	NW	NE	NW	NE
<b>35</b>	<b>36</b>	<b>37</b>	<b>38</b>				
SW	SE	SW	SE	SW	SE	SW	SE



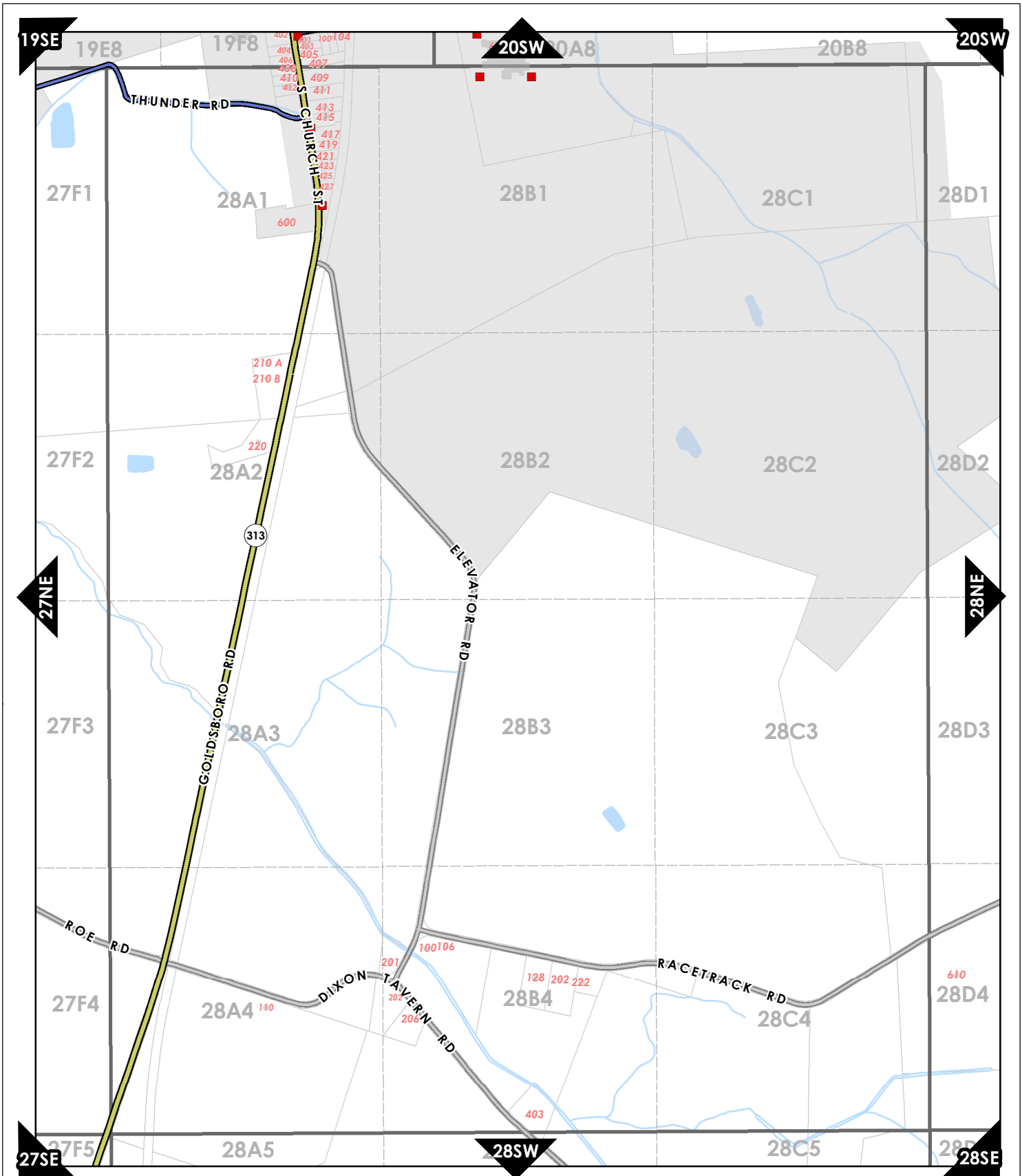
**Current Map:  
27SW**



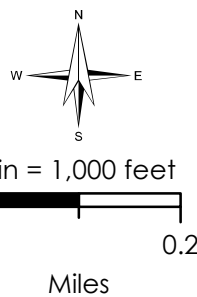
SE	SW	SE	SW	SE	SW	SE	SW
E	NW	NE	NW	NE	NW	NE	NW
<b>26</b>	<b>27</b>	<b>28</b>	<b>29</b>				
E	SW	SE	SW	SE	SW	SE	SW
NE	NW	NE	NW	NE	NW	NE	NW
<b>5</b>	<b>36</b>	<b>37</b>	<b>38</b>	<b>39</b>			
SE	SW	SE	SW	SE	SW	SE	SW



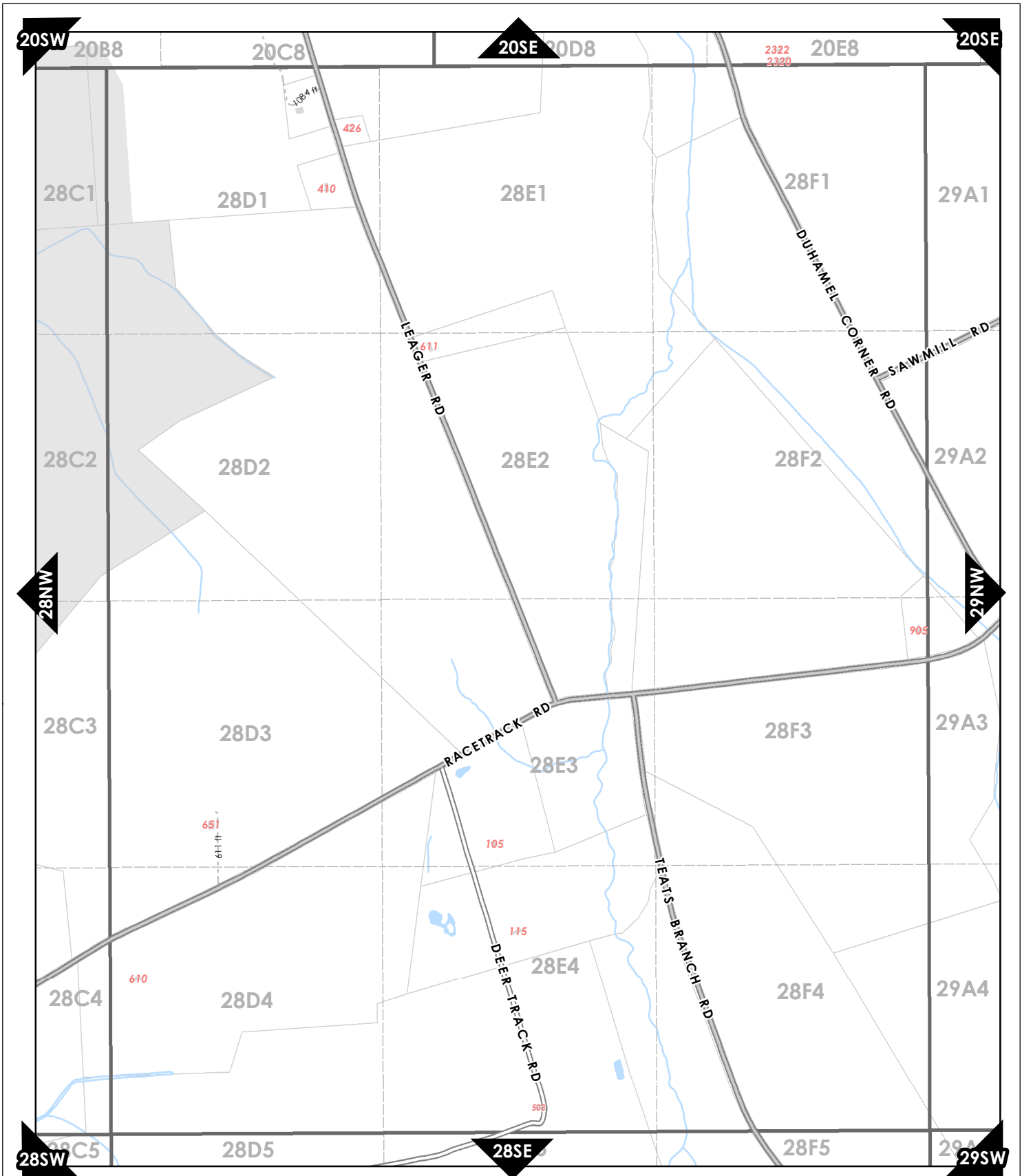
**Current Map:  
27SE**



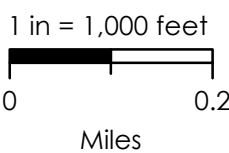
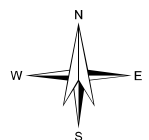
NW	NE	NW	NE	NW	NE	NW	NE
18	19	20	21				
SW	SE	SW	SE	SW	SE	SW	SE
W	NE	NW	NE	NW	NE	NW	NE
26	27	28	29				
W	SE	SW	SE	SW	SE	SW	SE
NW	NE	NW	NE	NW	NE	NW	NE



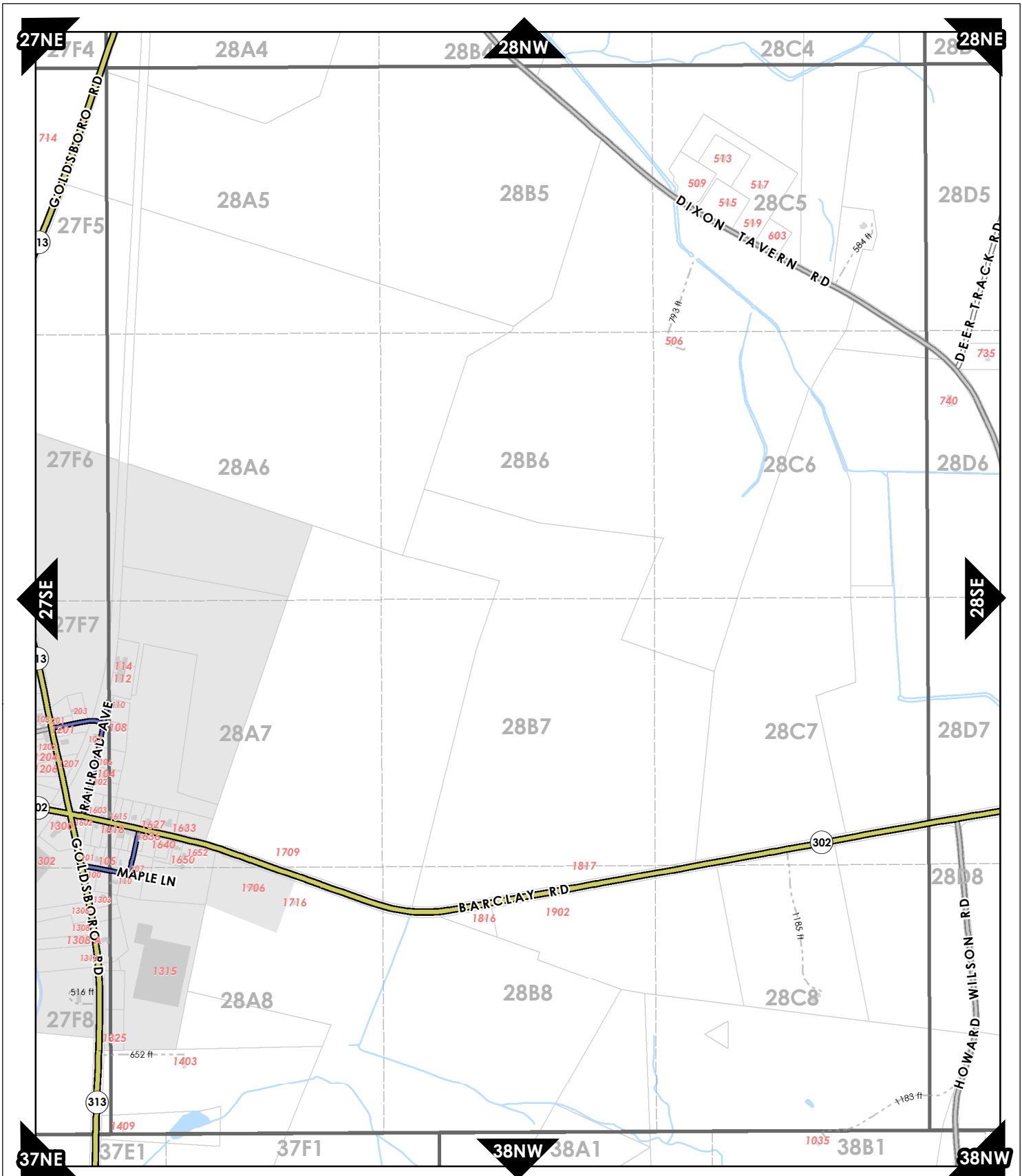
**Current Map:  
28NW**



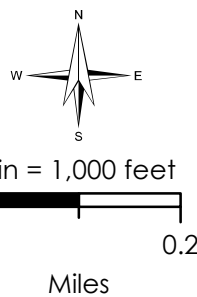
NE	NW	NE	NW	NE	NW	NE	NW
8	19	20	21	22			
SE	SW	SE	SW	SE	SW	SE	SW
E	NW	NE	NW	NE	NW	NE	NW
27	28	29	30				
E	SW	SE	SW	SE	SW	SE	SW
NE	NW	NE	NW	NE	NW	NE	NW



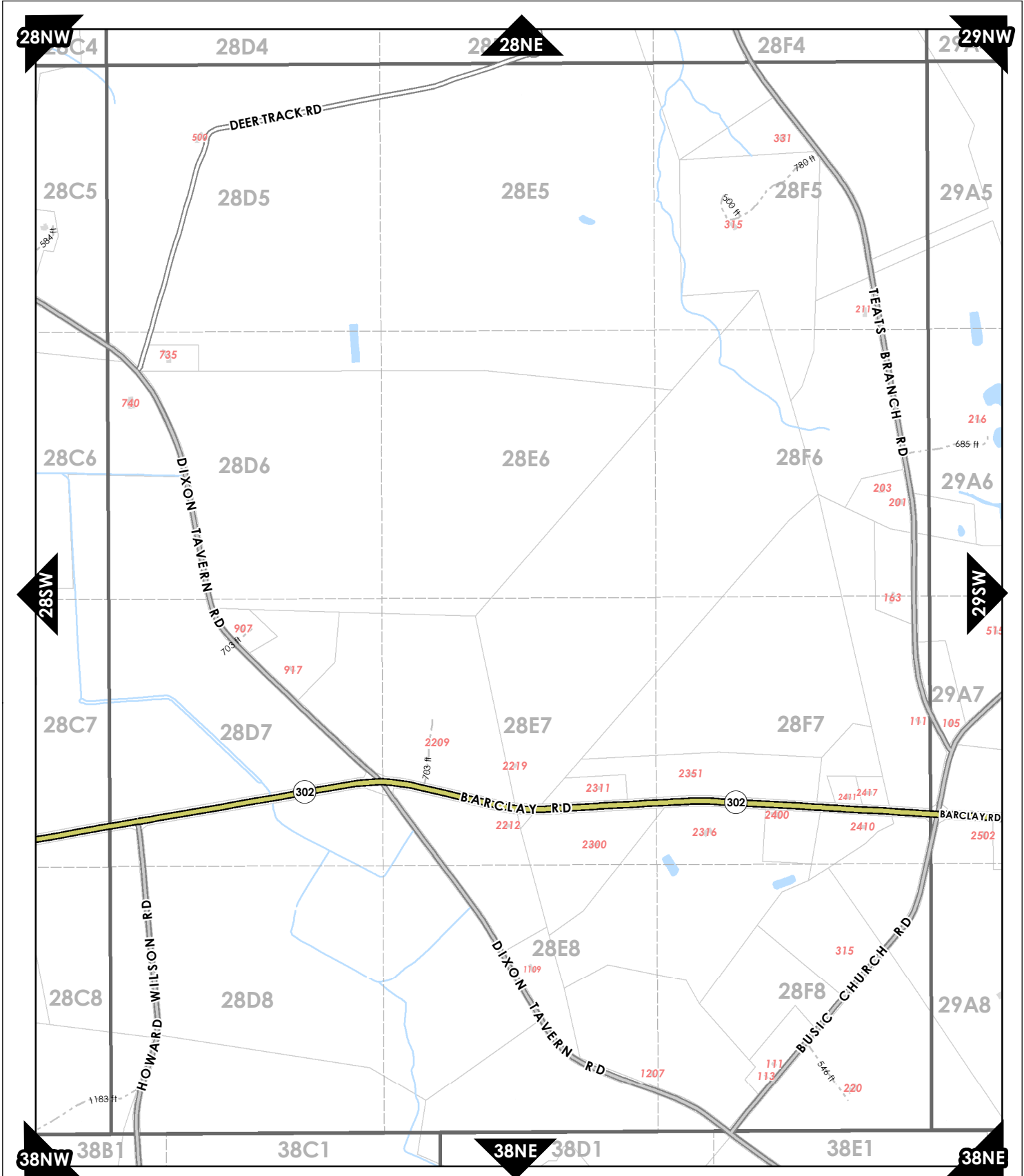
**Current Map:**  
**28NE**



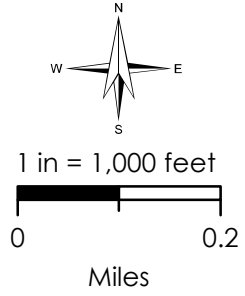
SW	SE	SW	SE	SW	SE	SW	SE
W	NE	NW	NE	NW	NE	NW	NE
<b>26</b>	<b>27</b>	<b>28</b>	<b>29</b>				
W	SE	SW	SE	SW	SE	SW	SE
NW	NE	NW	NE	NW	NE	NW	NE
<b>36</b>	<b>37</b>	<b>38</b>	<b>39</b>				
SW	SE	SW	SE	SW	SE	SW	SE



**Current Map:  
28SW**

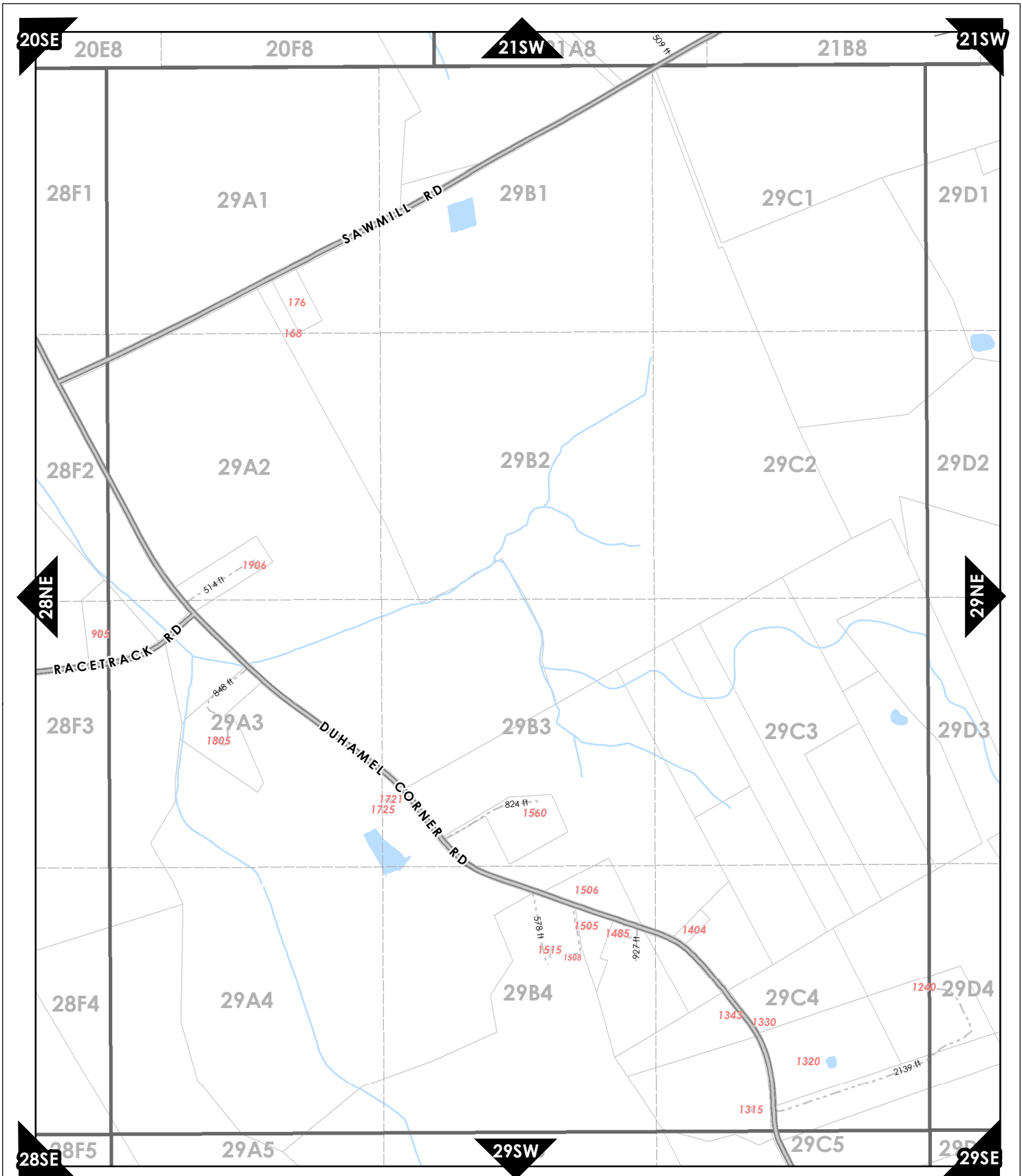


SE	SW	SE	SW	SE	SW	SE	SW
E	NW	NE	NW	NE	NW	NE	NW
<b>27</b>	<b>28</b>	<b>29</b>	<b>30</b>				
E	SW	SE	SW	SE	SW	SE	SW
NE	NW	NE	NW	NE	NW	NE	NW
<b>6</b>	<b>37</b>	<b>38</b>	<b>39</b>	<b>40</b>			
SE	SW	SE	SW	SE	SW	SE	SW

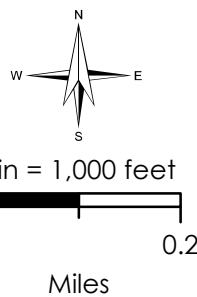


**Current Map:  
28SE**

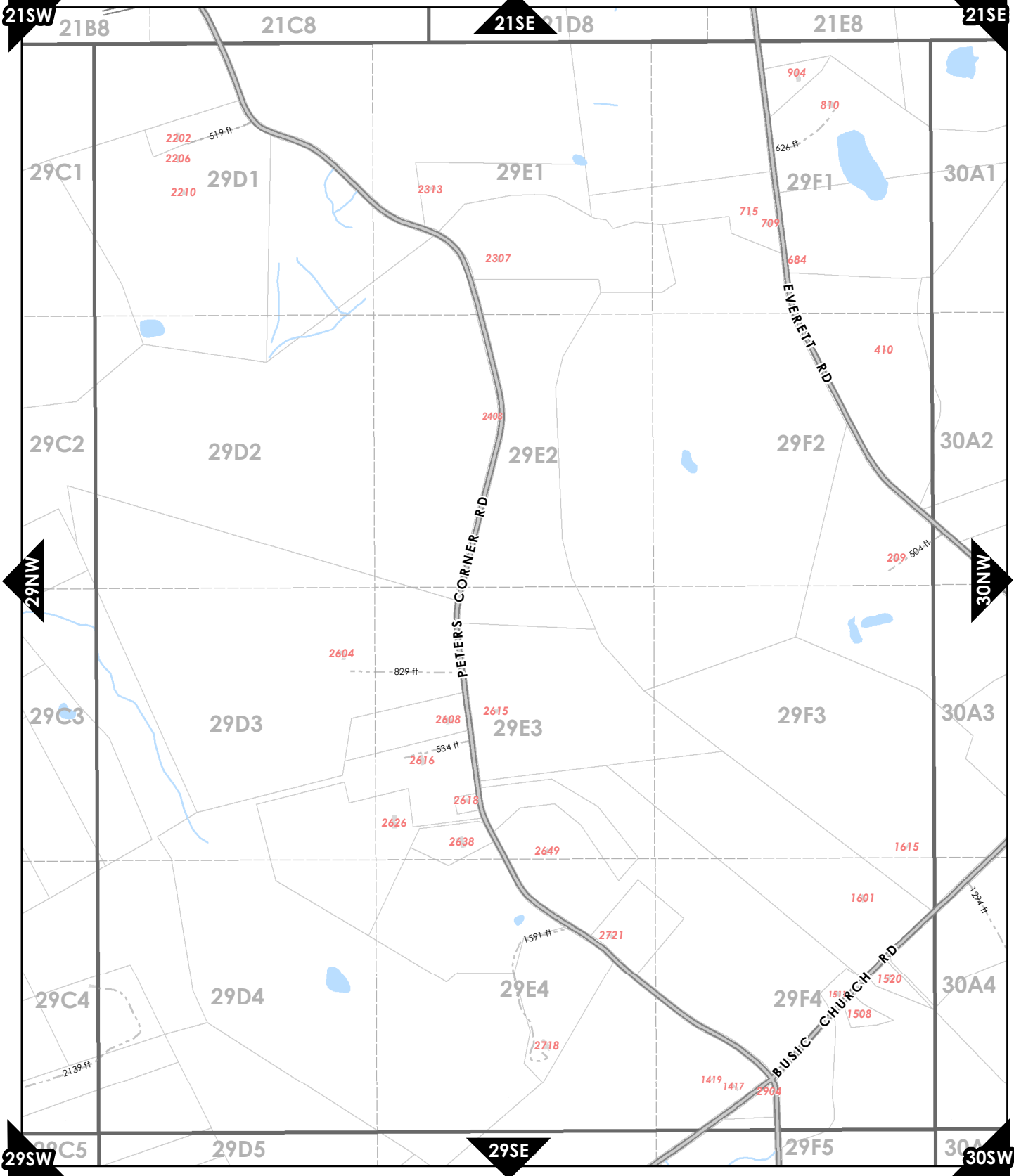




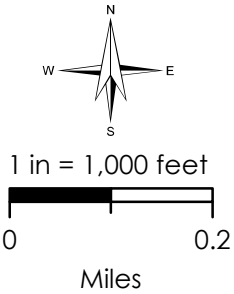
NW	NE	NW	NE	NW	NE	NW	NE
19	20	21	22				
SW	SE	SW	SE	SW	SE	SW	SE
W	NE	NW	NE	NW	NE	NW	NE
27	28	29	30				
W	SE	SW	SE	SW	SE	SW	SE
NW	NE	NW	NE	NW	NE	NW	NE



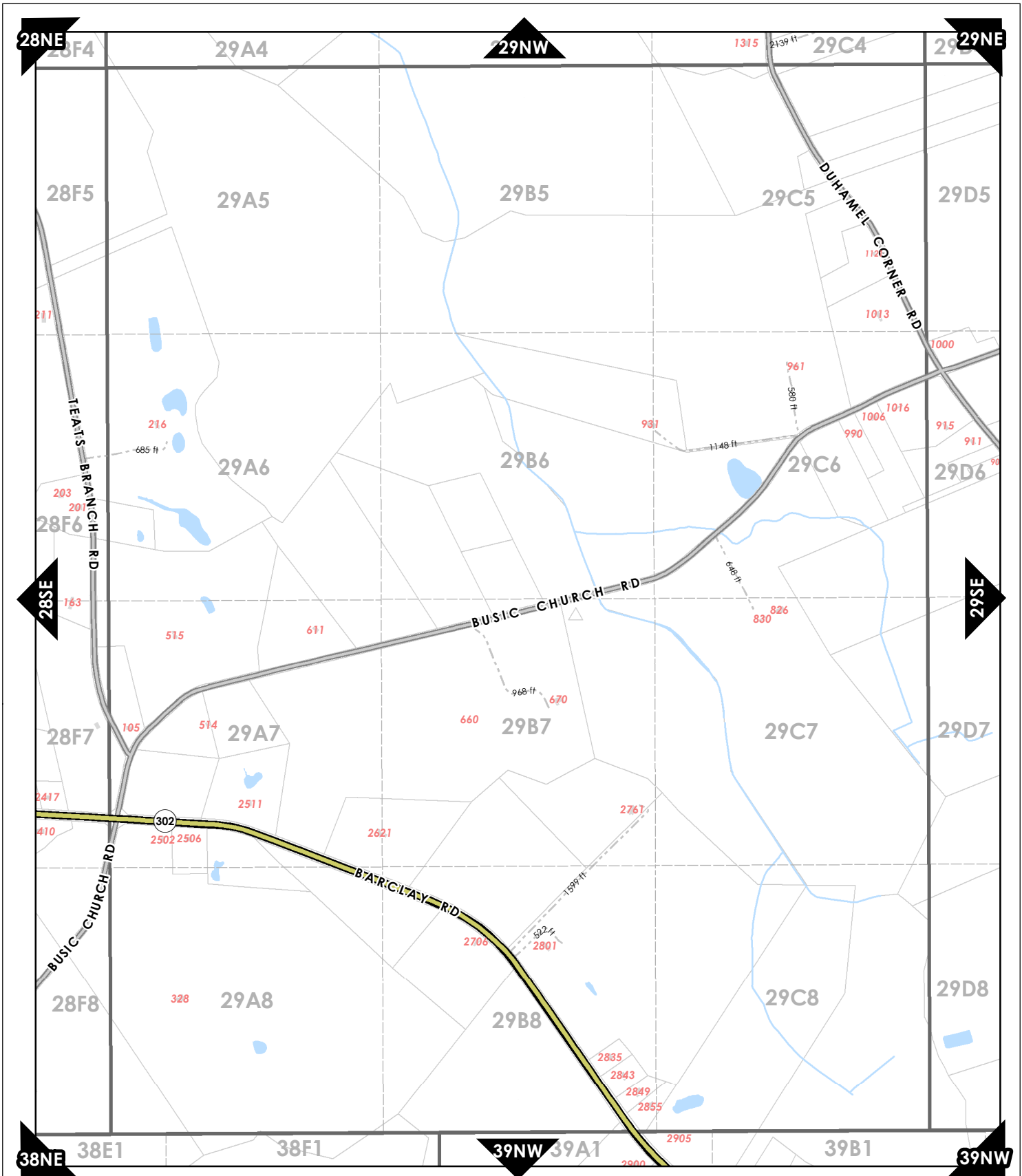
**Current Map:  
29NW**



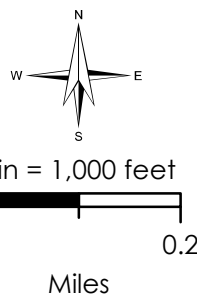
NE	NW	NE	NW	NE	NW	NE
9	20	21	22			
SE	SW	SE	SW	SE	SW	SE
E	NW	NE	NW	NE	NW	NE
28	29	30				
E	SW	SE	SW	SE	SW	SE
NE	NW	NE	NW	NE	NW	NE



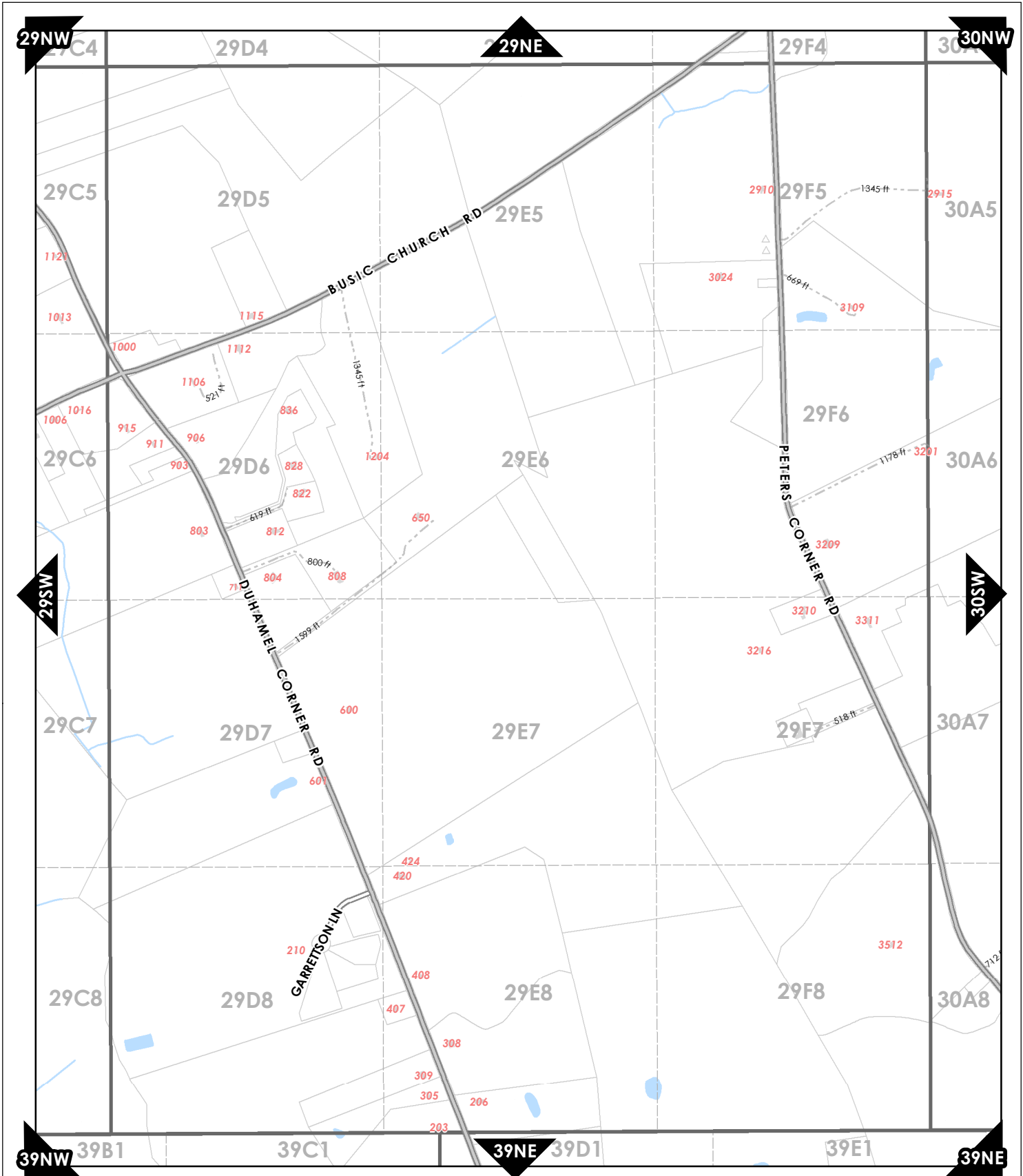
**Current Map:**  
**29NE**



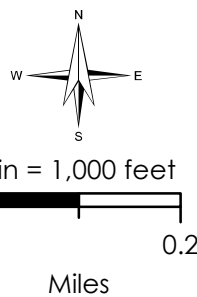
SW	SE	SW	SE	SW	SE	SW	SE
W	NE	NW	NE	NW	NE	NW	NE
<b>27</b>	<b>28</b>	<b>29</b>	<b>30</b>				
W	SE	SW	SE	SW	SE	SW	SE
NW	NE	NW	NE	NW	NE	NW	NE
<b>37</b>	<b>38</b>	<b>39</b>	<b>40</b>				
SW	SE	SW	SE	SW	SE	SW	SE



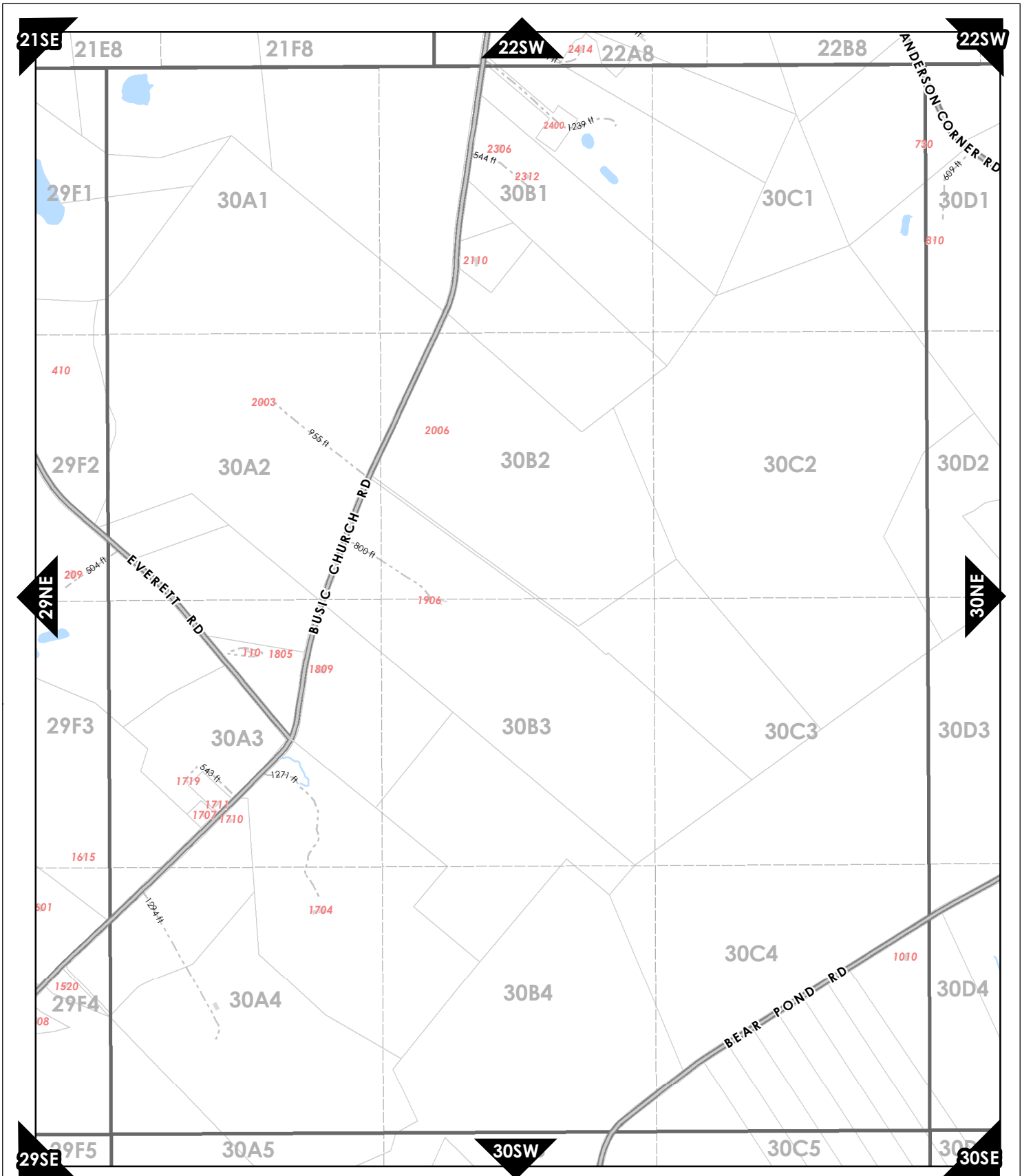
**Current Map:**  
**29SW**



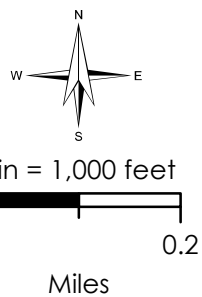
SE	SW	SE	SW	SE	SW	SE
E	NW	NE	NW	NE	NW	NE
	<b>28</b>	<b>29</b>	<b>30</b>			
E	SW	SE	SW	SE	SW	SE
NE	NW	NE	NW	NE	NW	NE
<b>7</b>	<b>38</b>	<b>39</b>	<b>40</b>			
SE	SW	SE	SW	SE	SW	SE



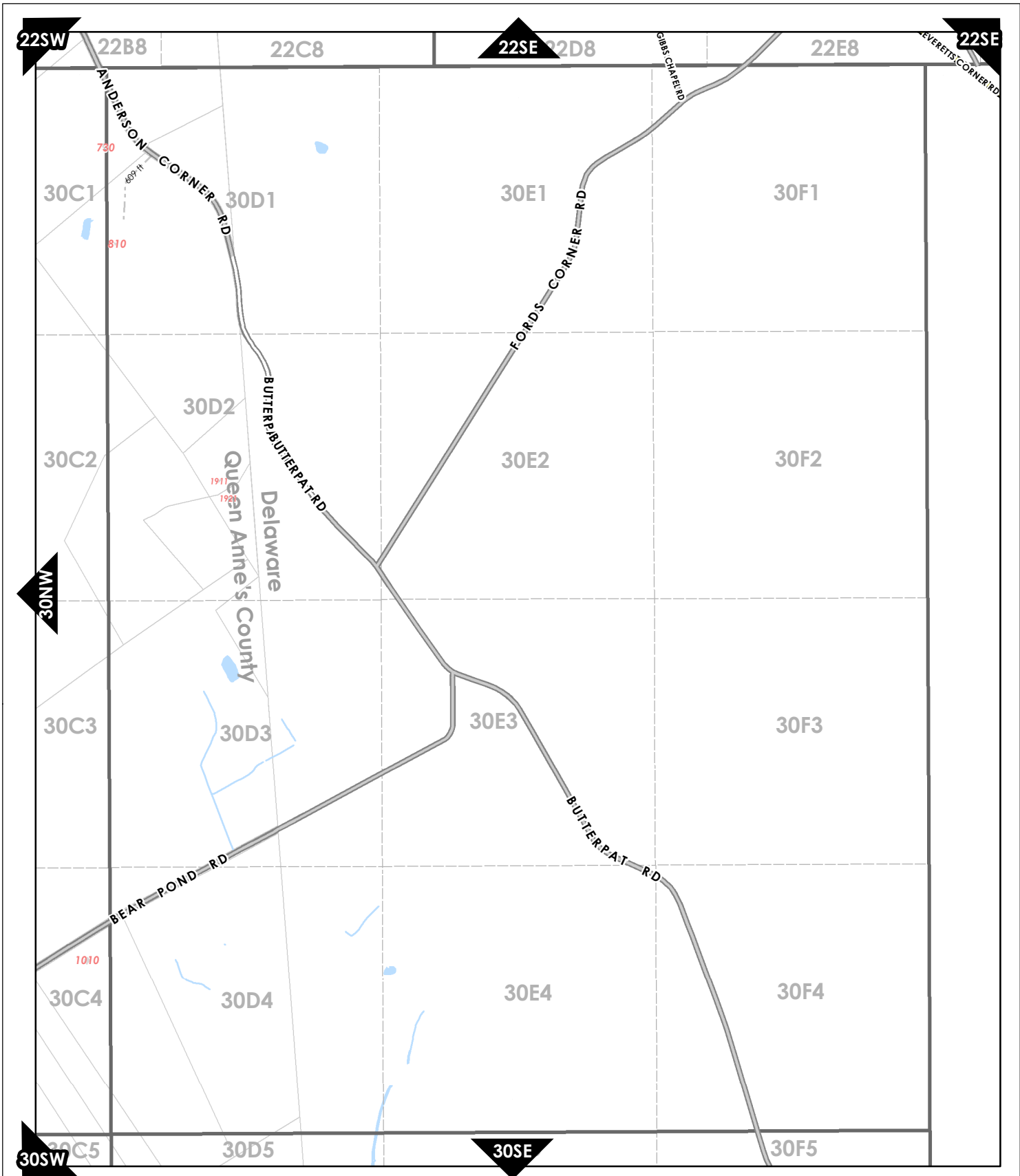
**Current Map:**  
**29SE**



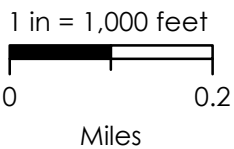
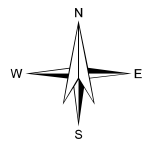
NW	NE	NW	NE	NW	NE
<b>20</b>	<b>21</b>	<b>22</b>			
SW	SE	SW	SE	SW	SE
W	NE	NW	NE	NW	NE
<b>28</b>	<b>29</b>	<b>30</b>			
W	SE	SW	SE	SW	SE
NW	NE	NW	NE	NW	NE



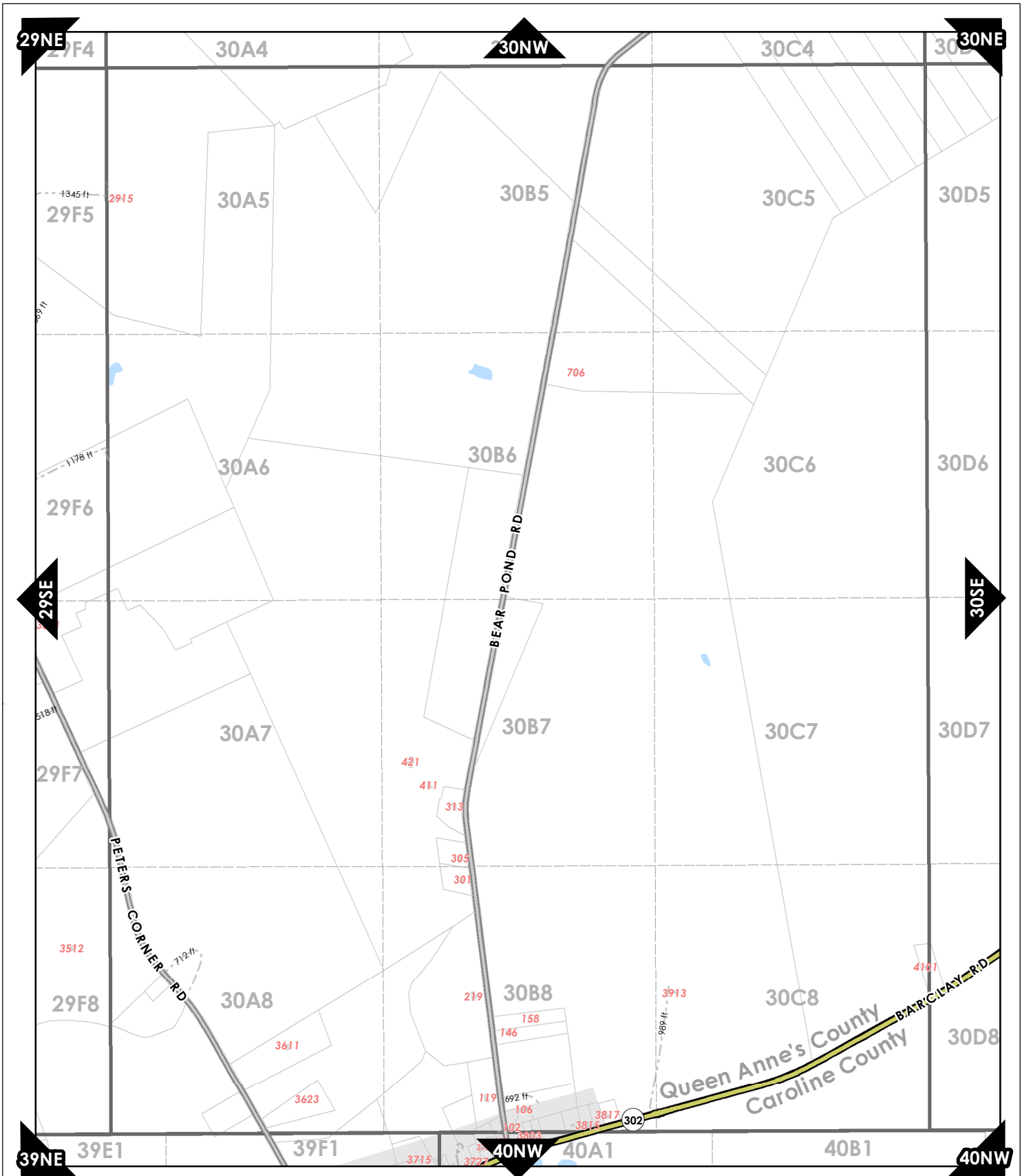
**Current Map:**  
**30NW**



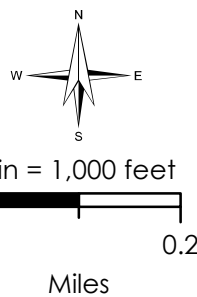
NE	NW	NE	NW	NE
<b>0</b>	<b>21</b>	<b>22</b>		
SE	SW	SE	SW	SE
E	NW	NE	NW	NE
<b>29</b>		<b>30</b>		
E	SW	SE	SW	SE
NE	NW	NE	NW	NE



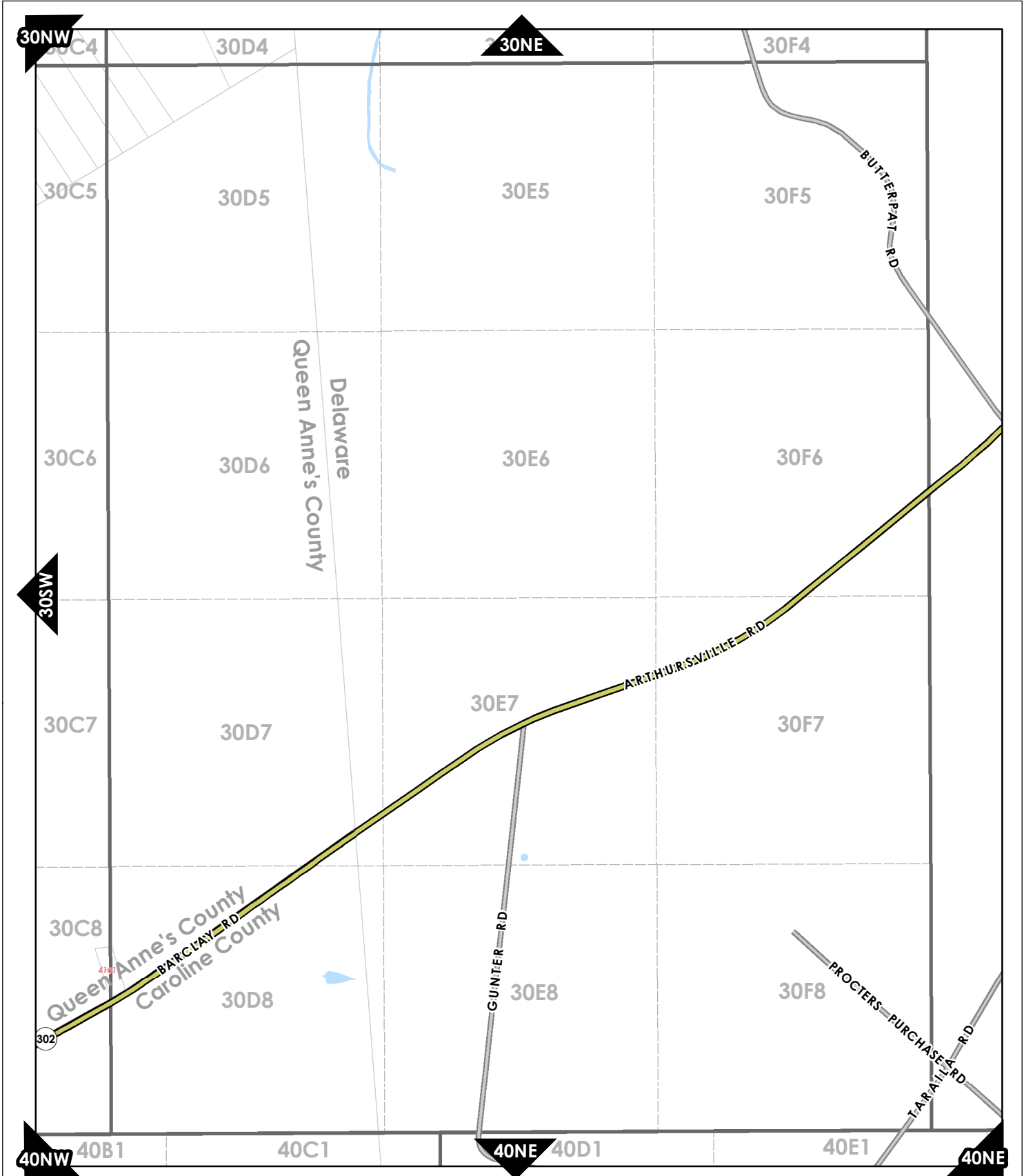
**Current Map:**  
**30NE**



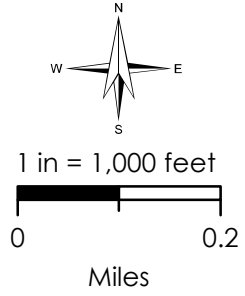
SW	SE	SW	SE	SW	SE
W	NE	NW	NE	NW	NE
<b>28</b>	<b>29</b>			<b>30</b>	
W	SE	SW	SE	SW	SE
NW	NE	NW	NE	NW	NE
<b>38</b>	<b>39</b>			<b>40</b>	
SW	SE	SW	SE	SW	SE



**Current Map:  
30SW**


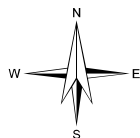
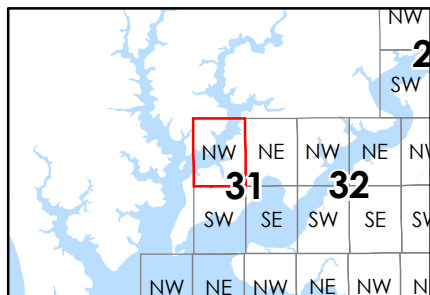
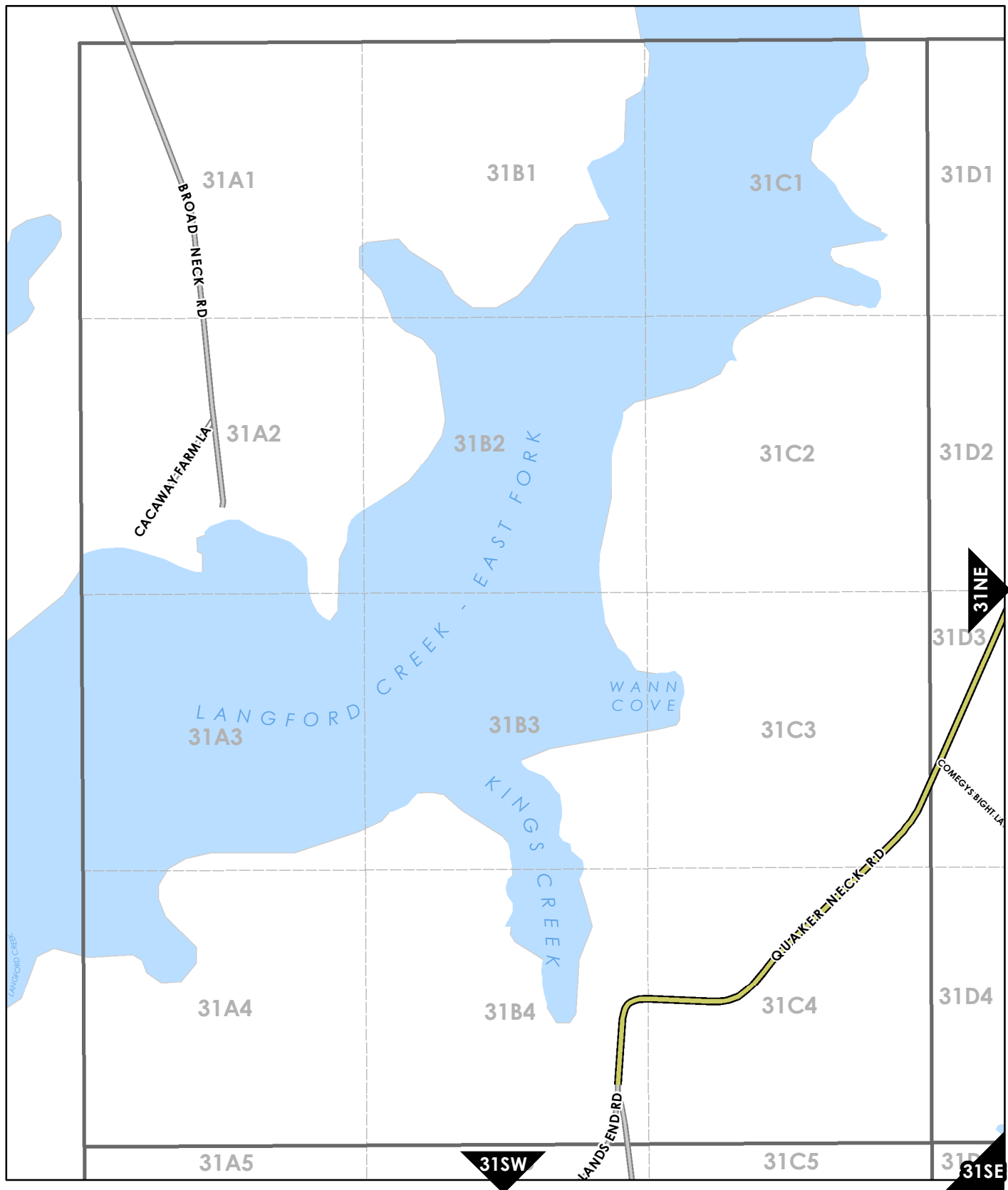


SE	SW	SE	SW	SE
E	NW	NE	NW	NE
	<b>29</b>		<b>30</b>	
E	SW	SE	SW	SE
NE	NW	NE	NW	NE
<b>8</b>	<b>39</b>		<b>40</b>	
SE	SW	SE	SW	SE


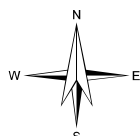
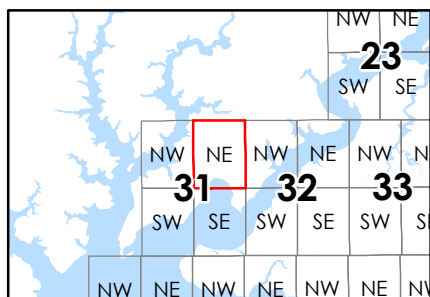
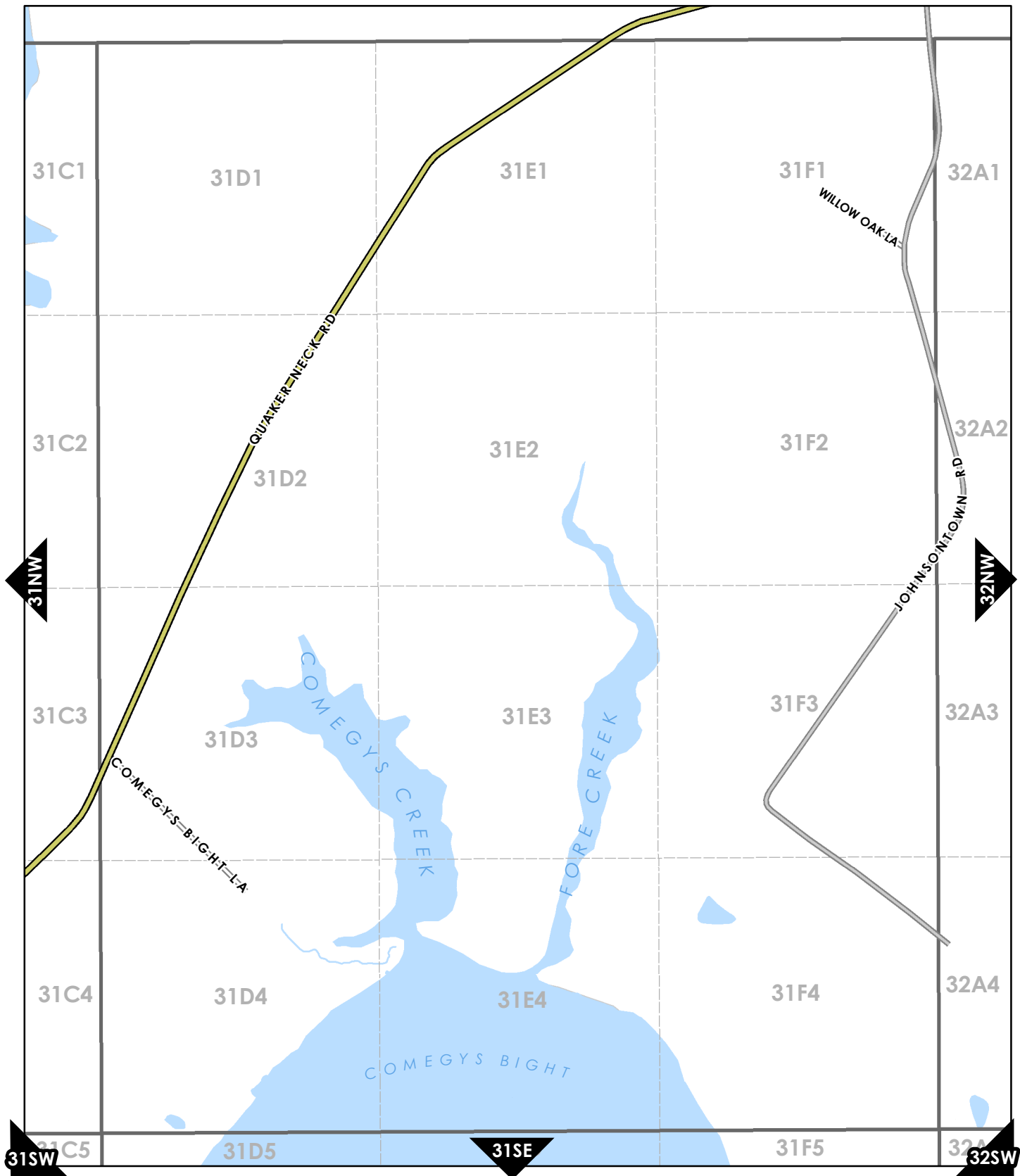


**Current Map:  
30SE**


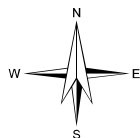
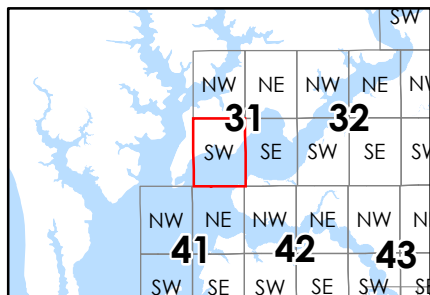
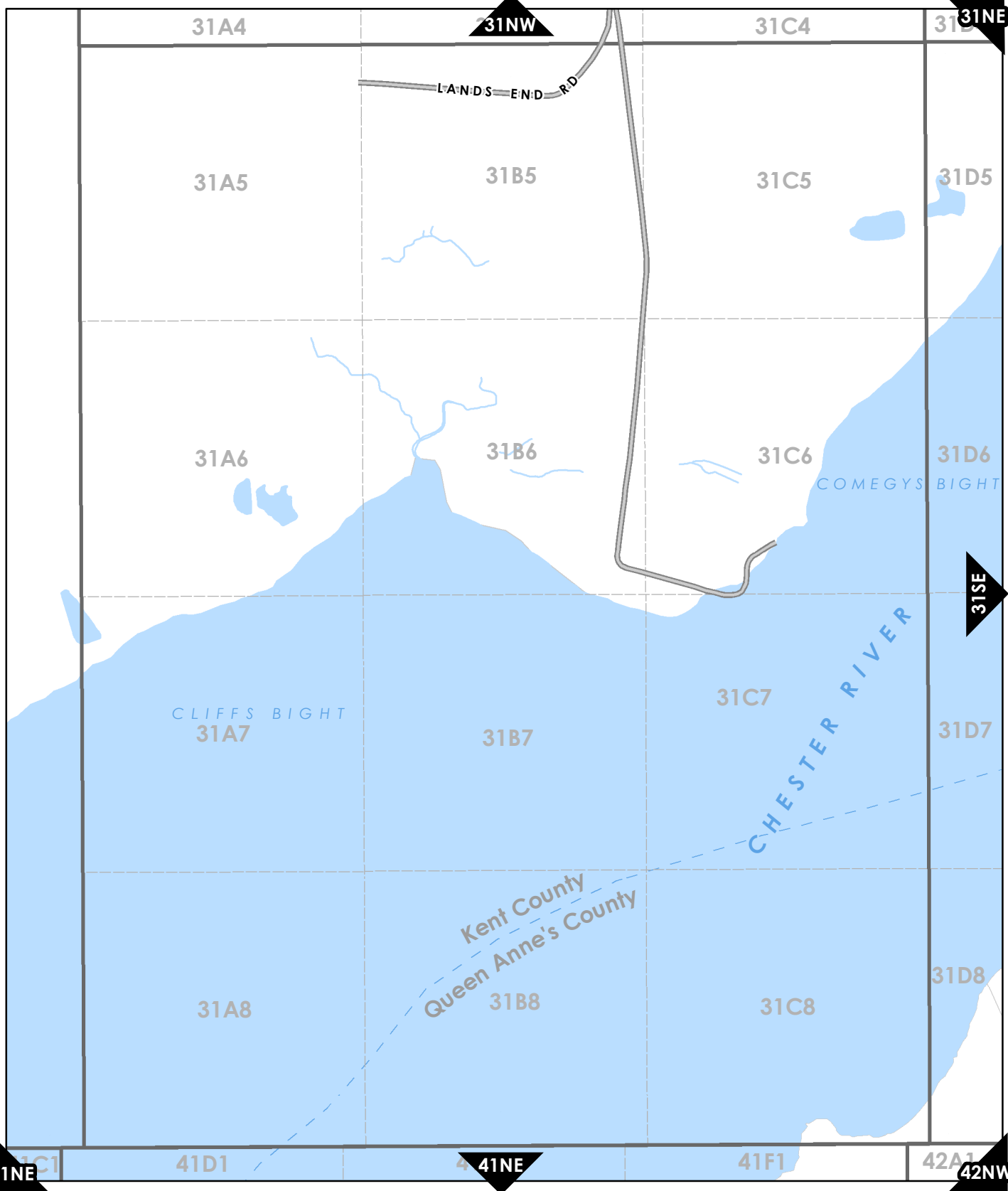




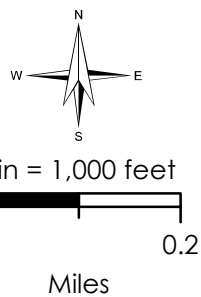
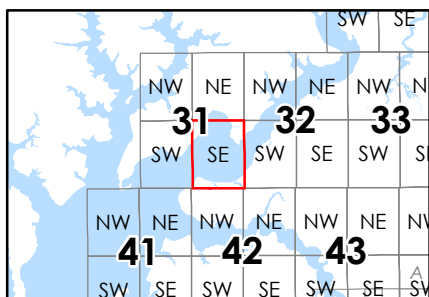
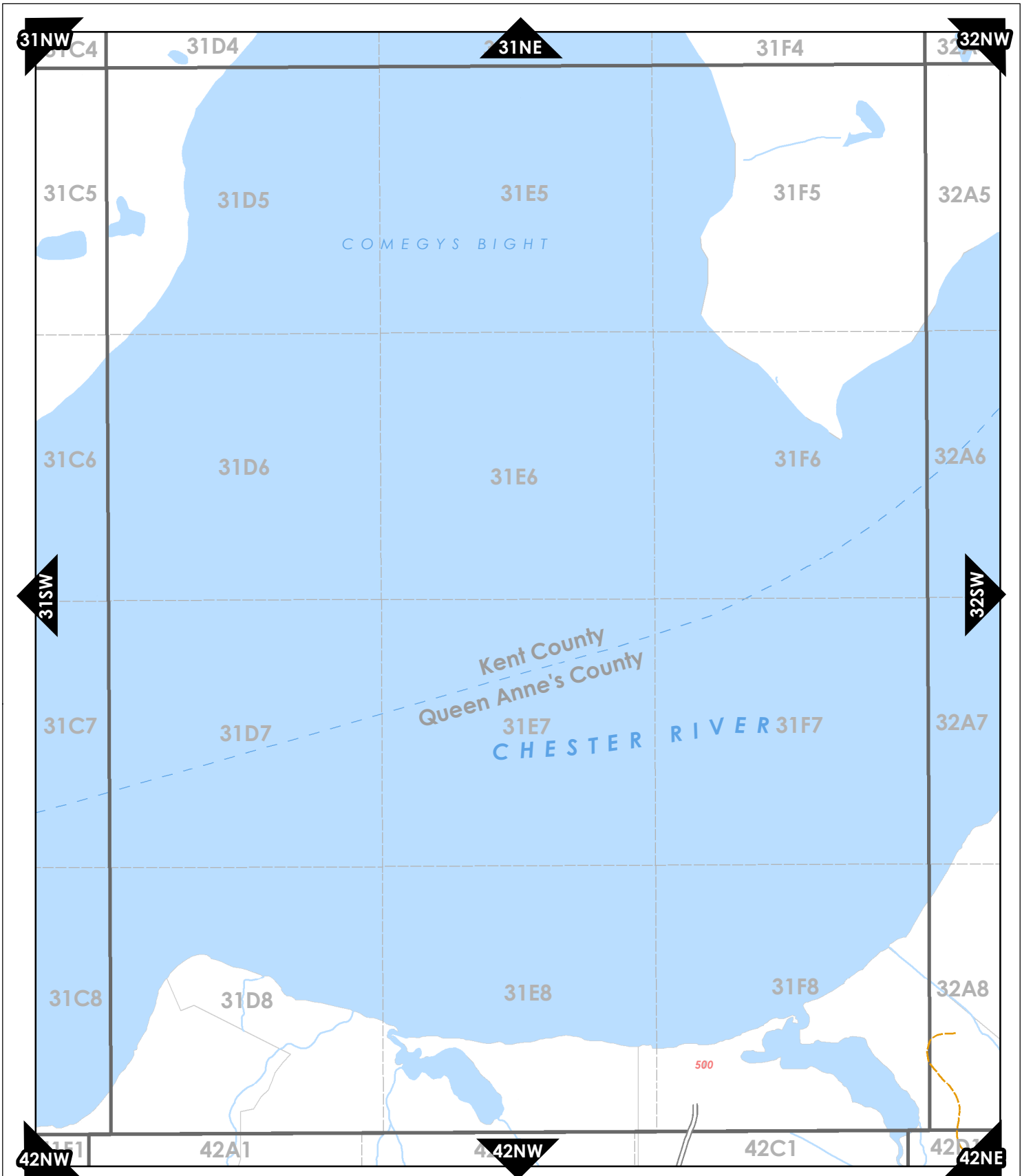
**Current Map:**  
**31NW**



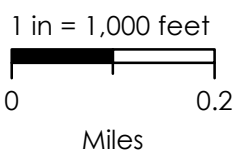
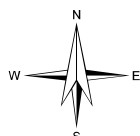
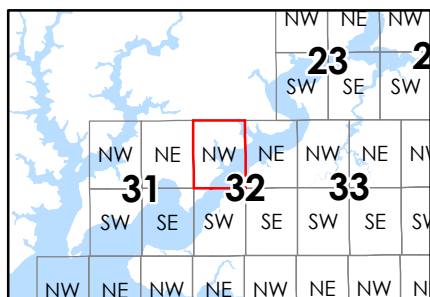
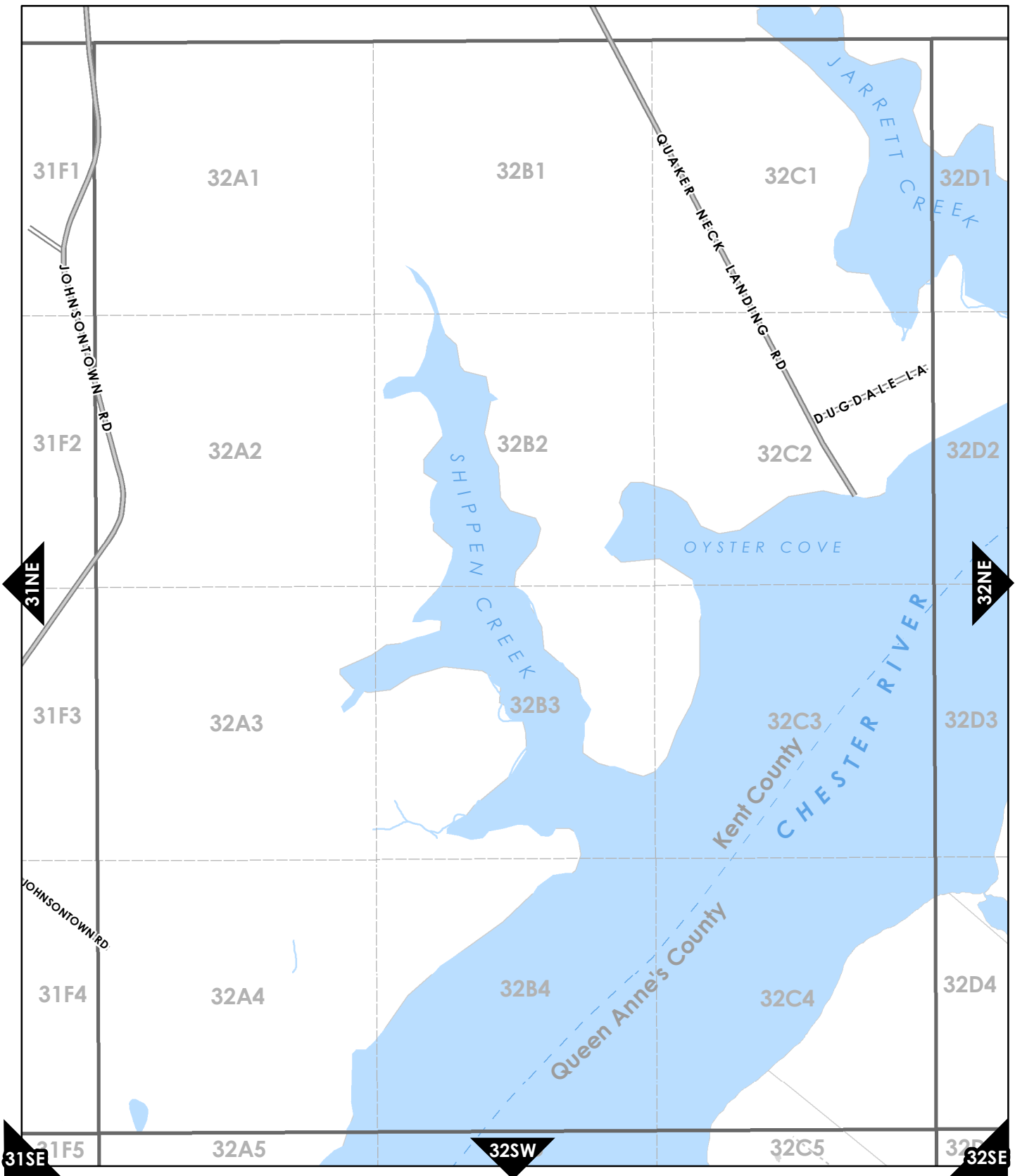
**Current Map:  
 31NE**



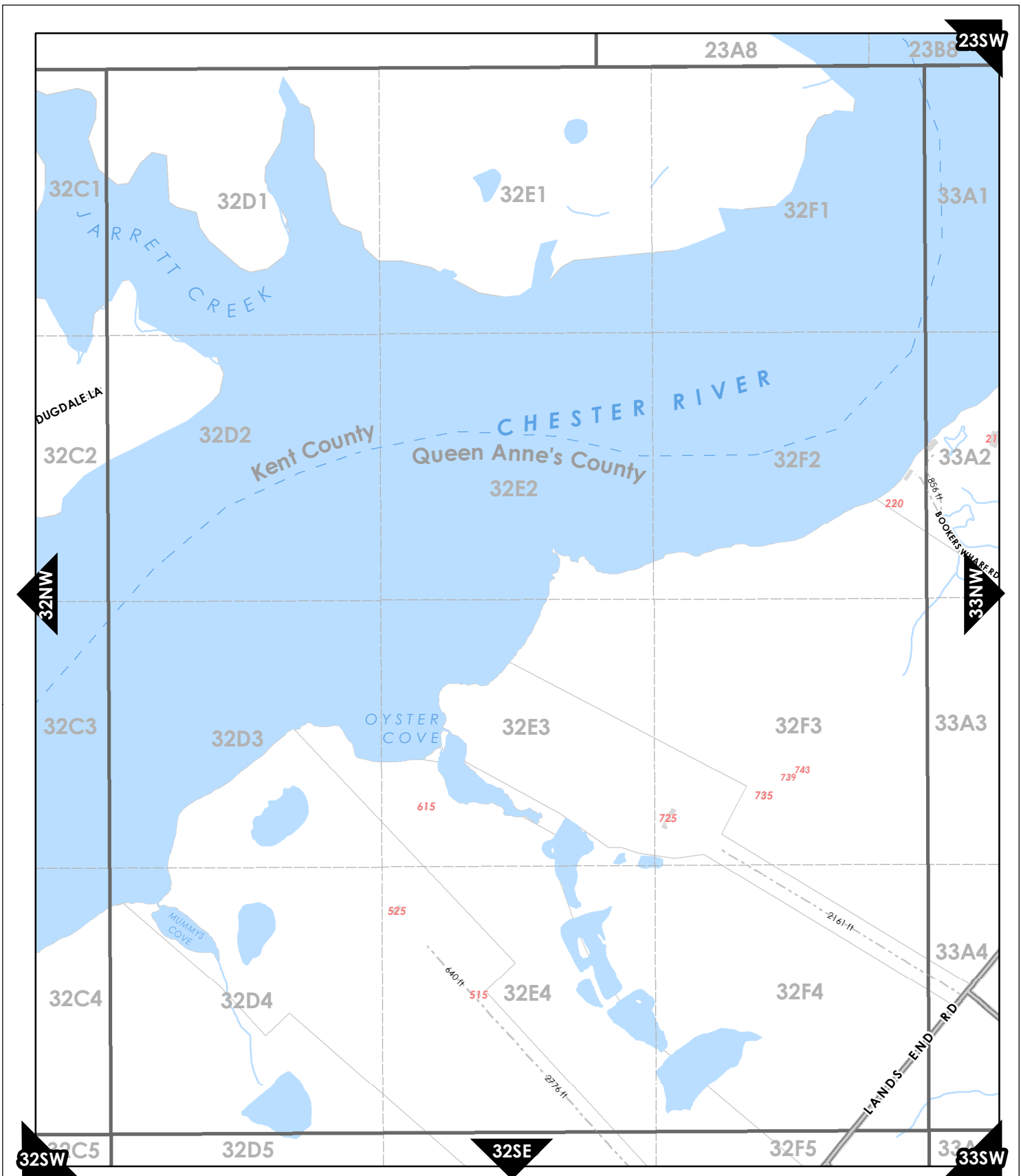
**Current Map:**  
**31SW**



**Current Map:**  
**31SE**



**Current Map:  
32NW**




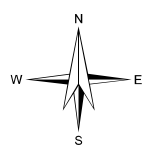
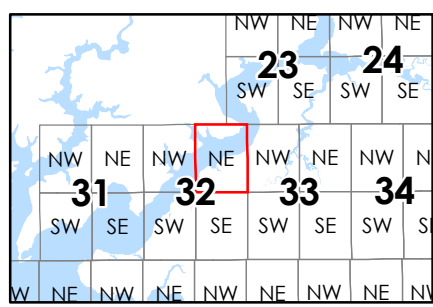
32NW

33NW

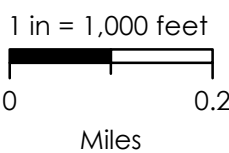
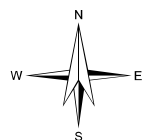
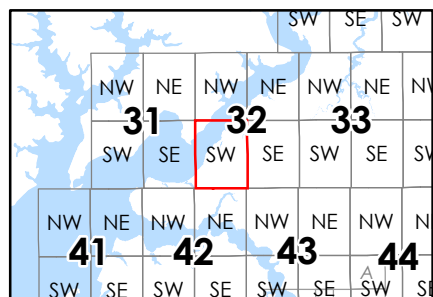
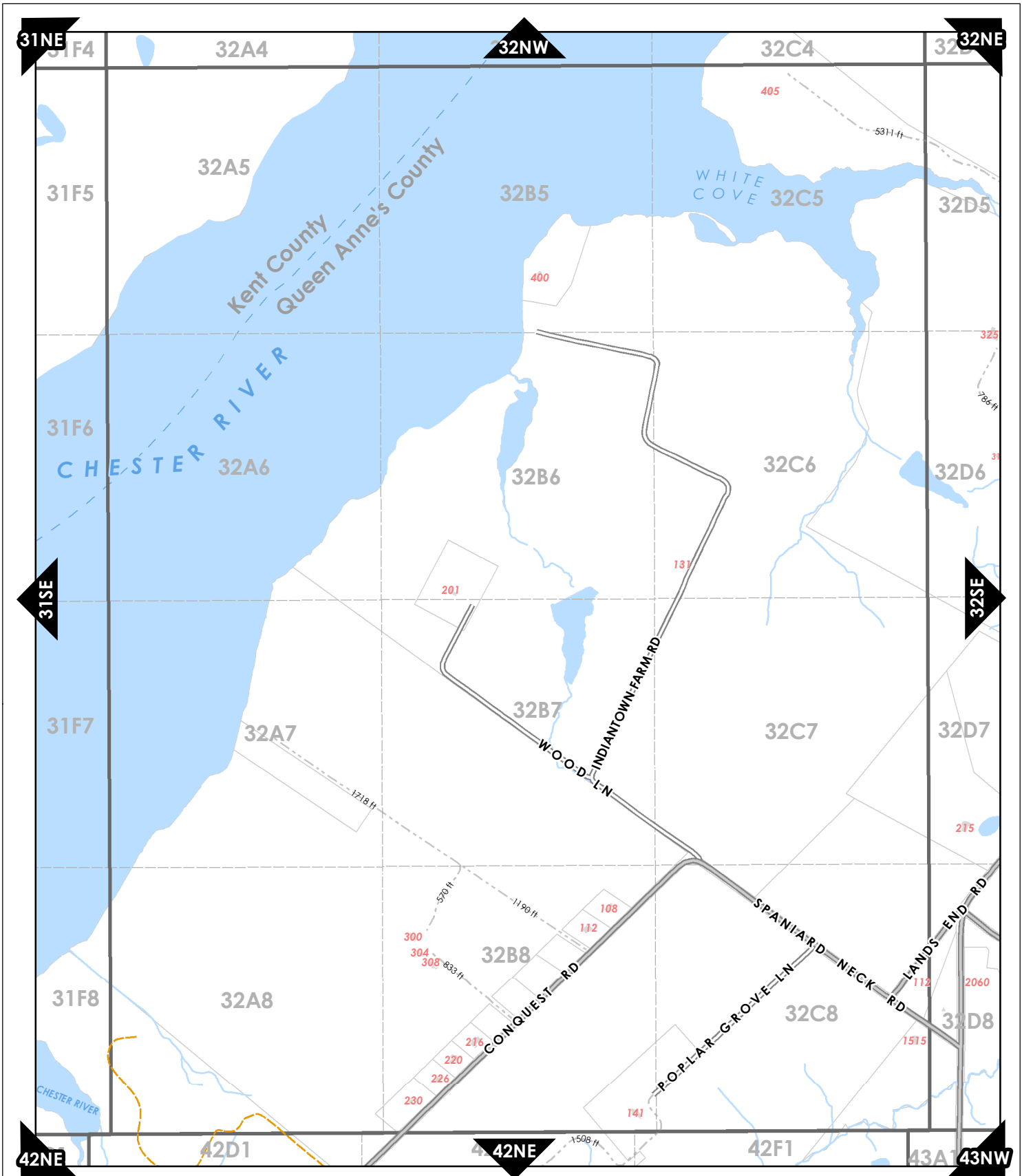
32SW

32SE

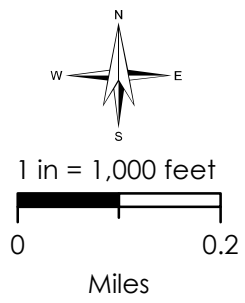
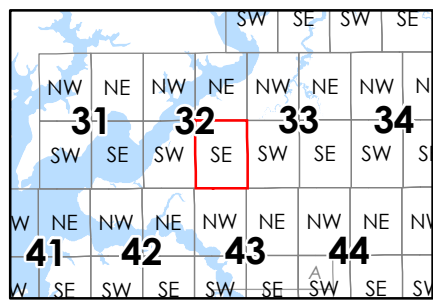
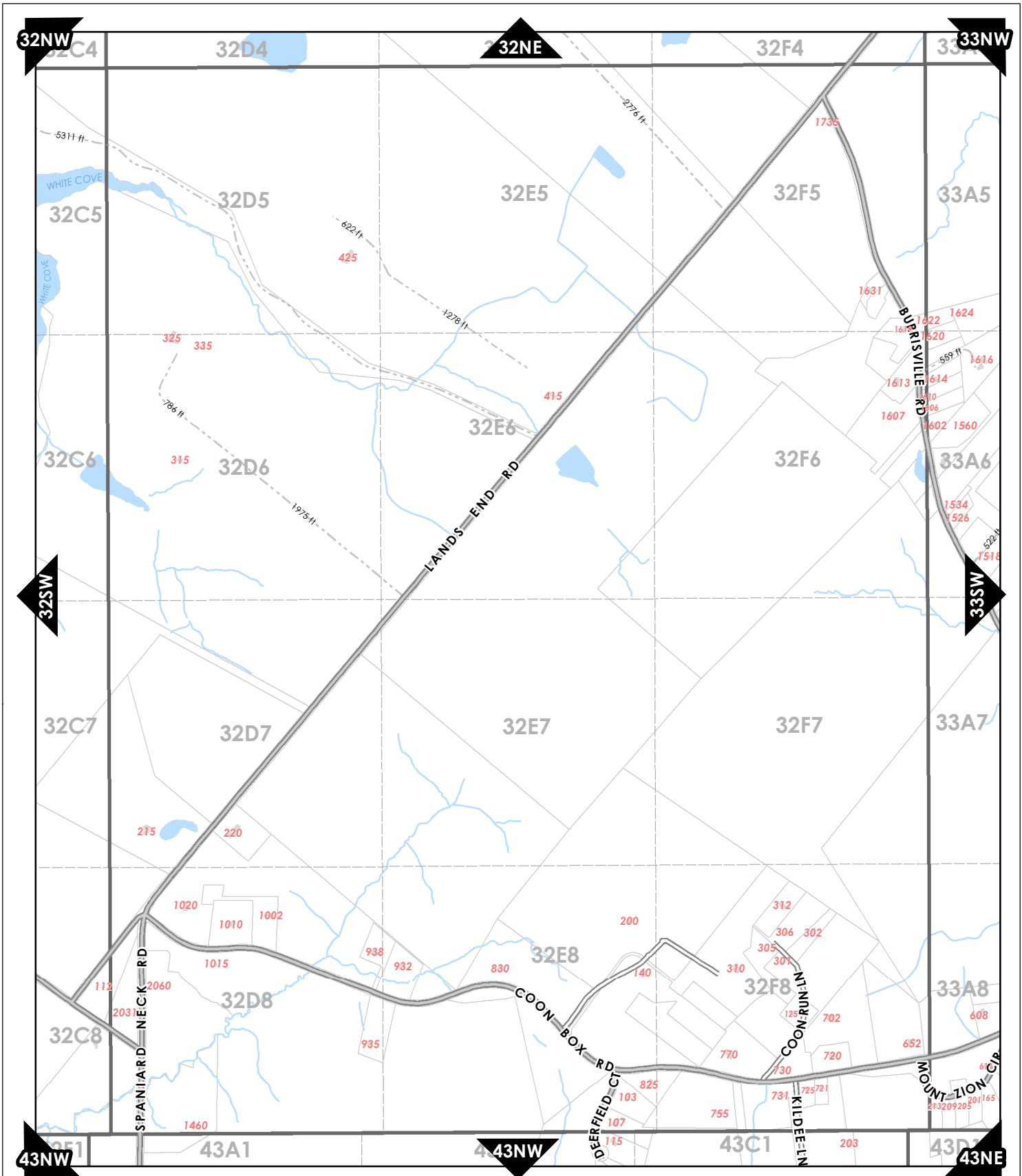
33SW



**Current Map:  
32NE**

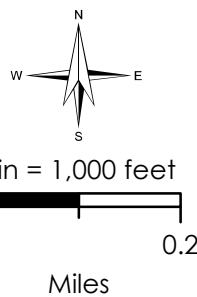
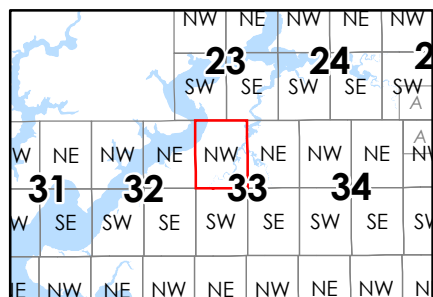
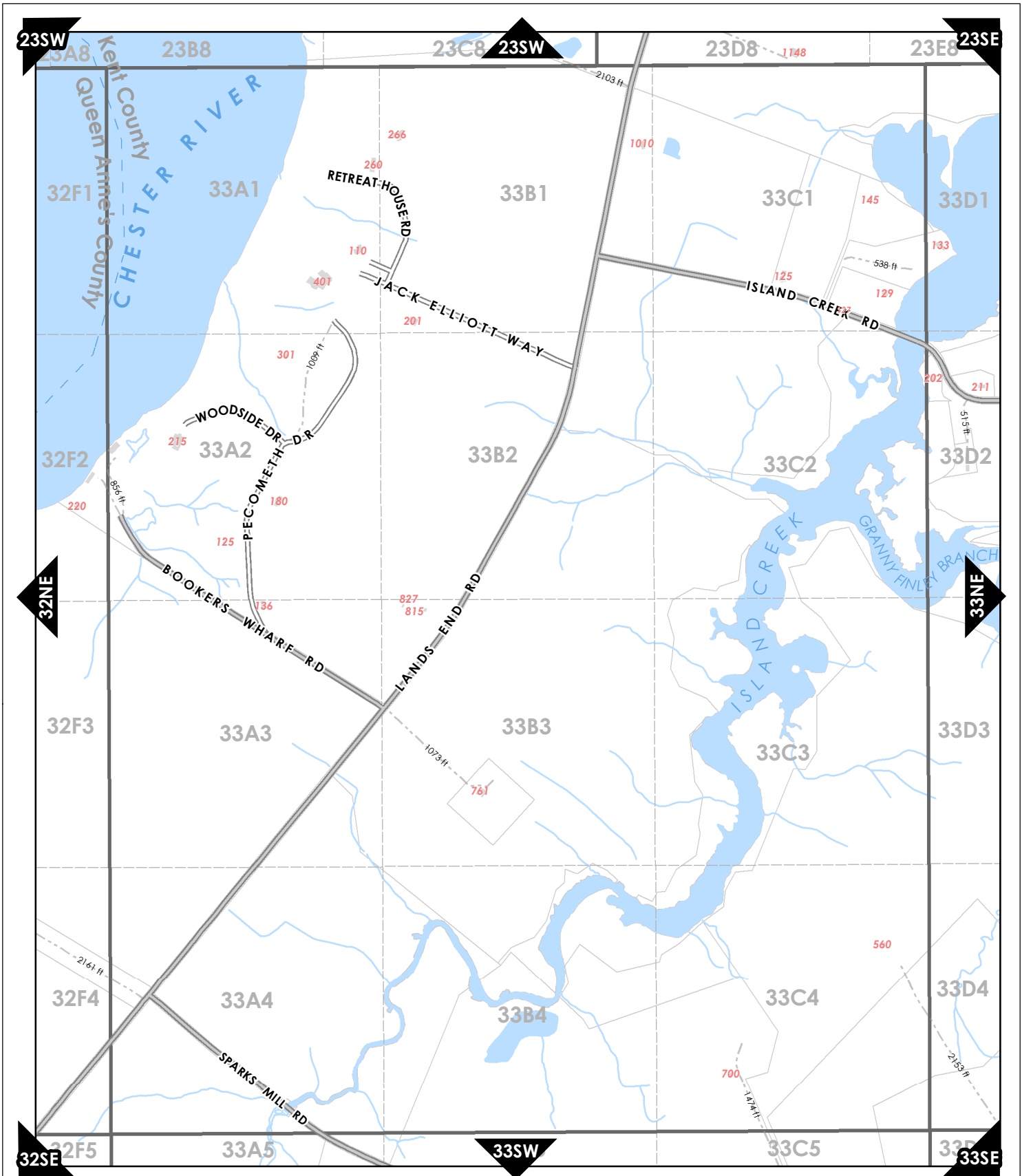


**Current Map:  
32SW**

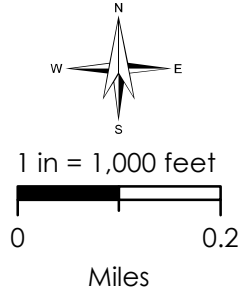
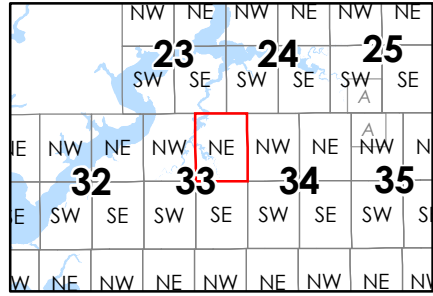
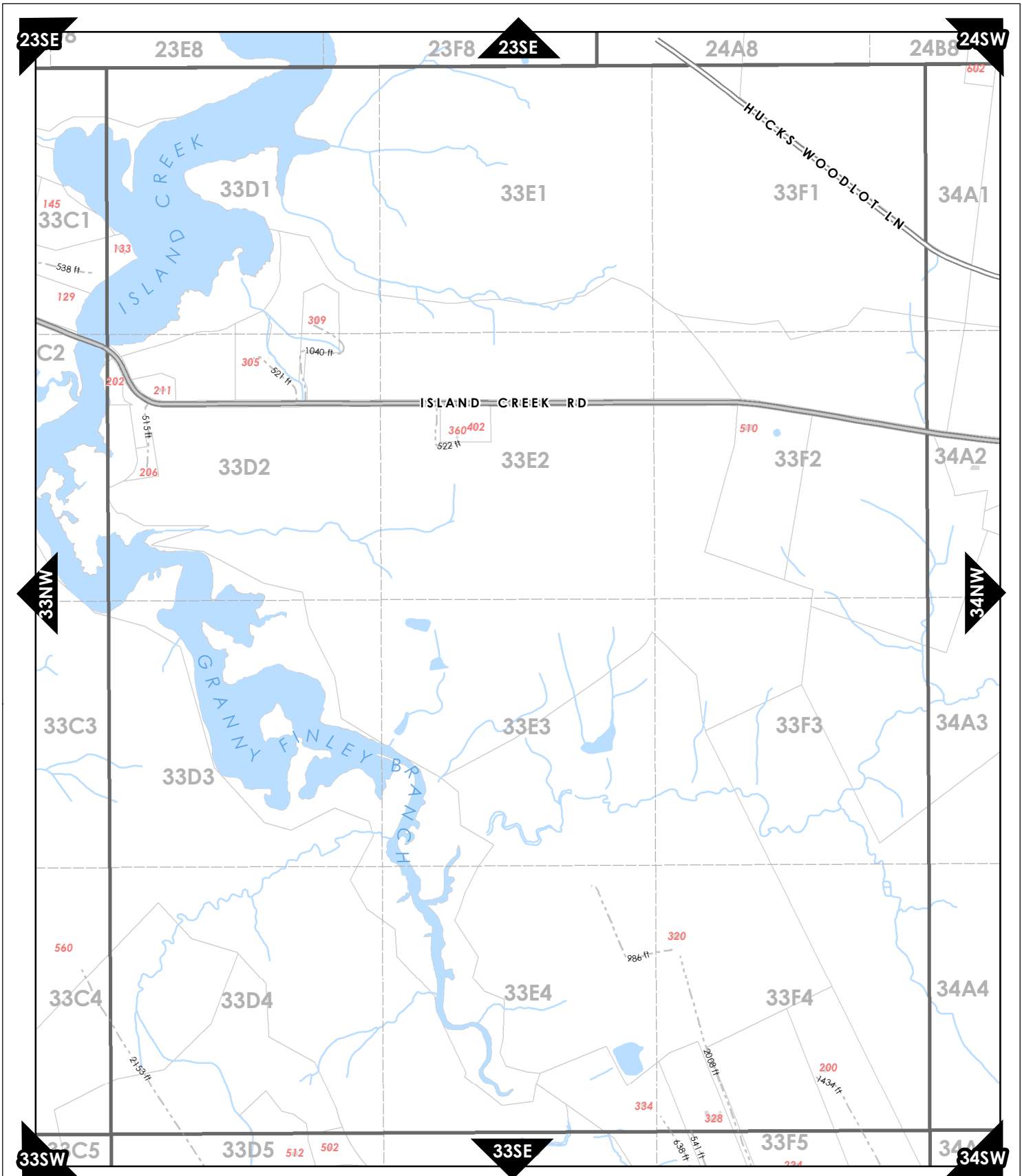


**Current Map:**  
**32SE**

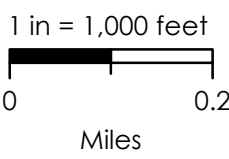
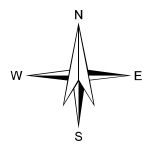
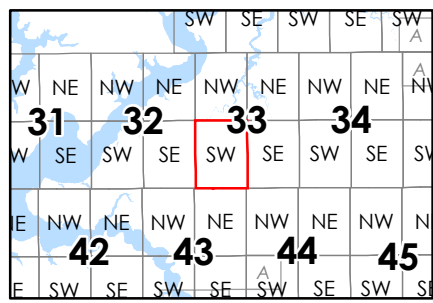
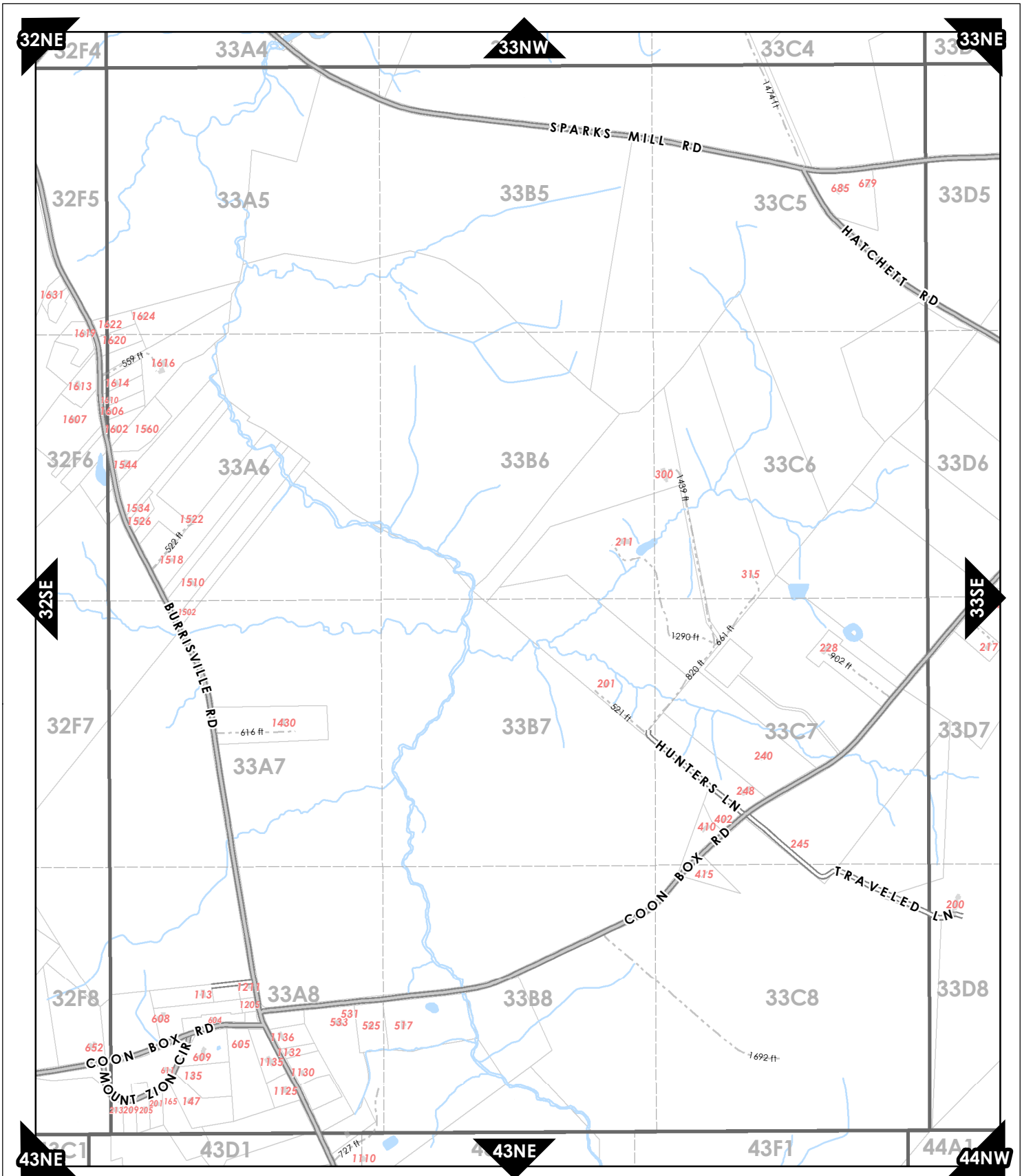




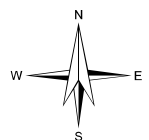
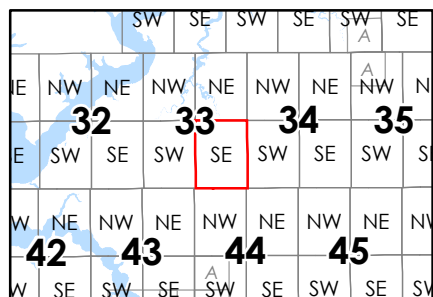
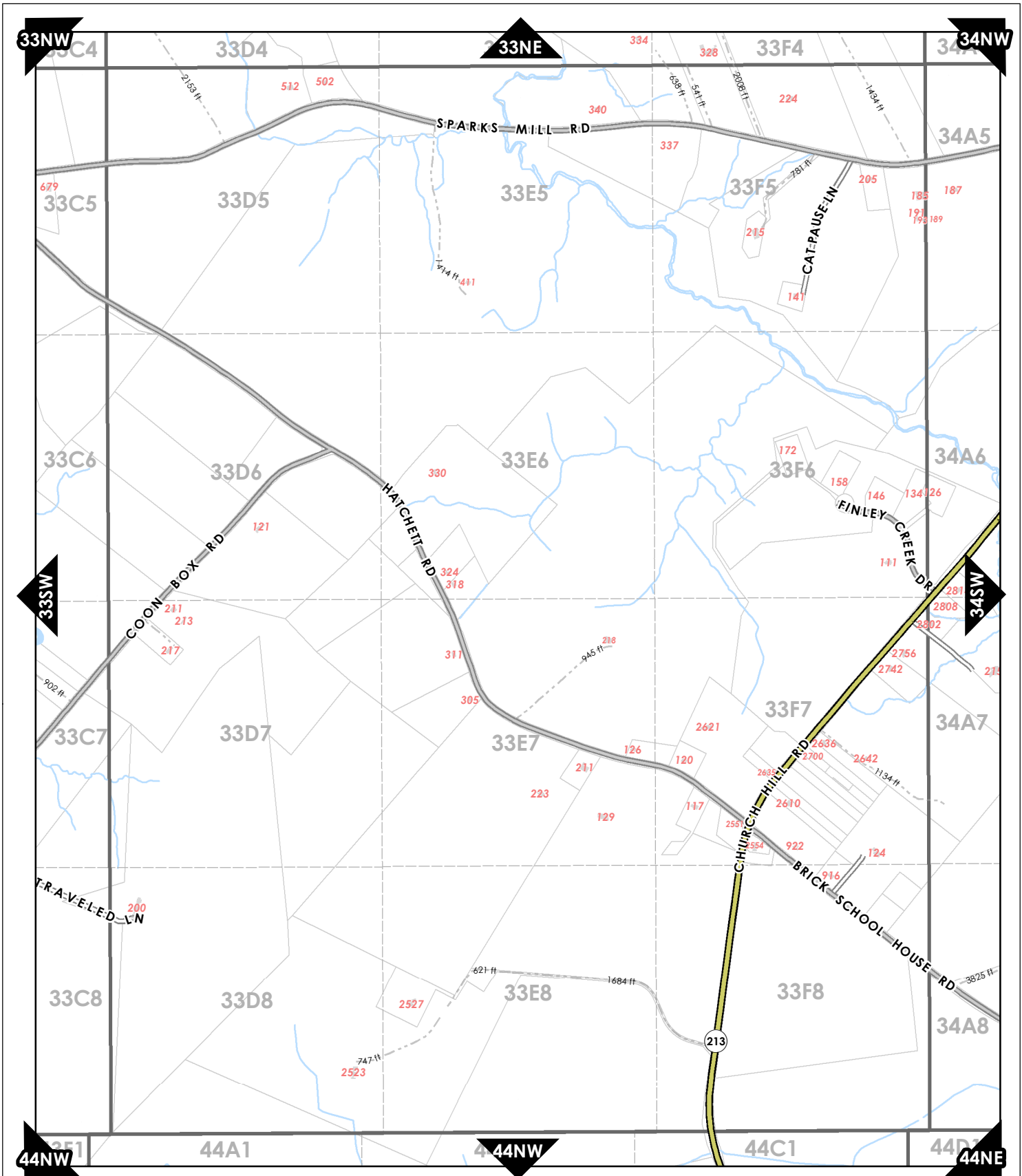
**Current Map:**  
**33NW**



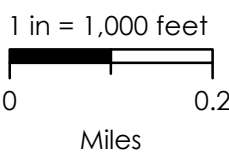
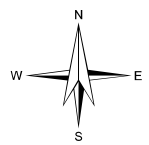
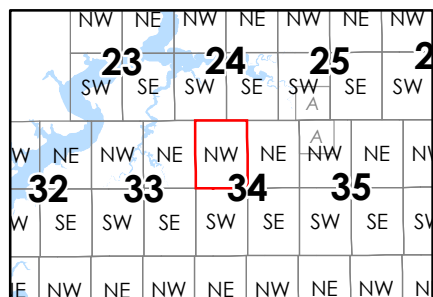
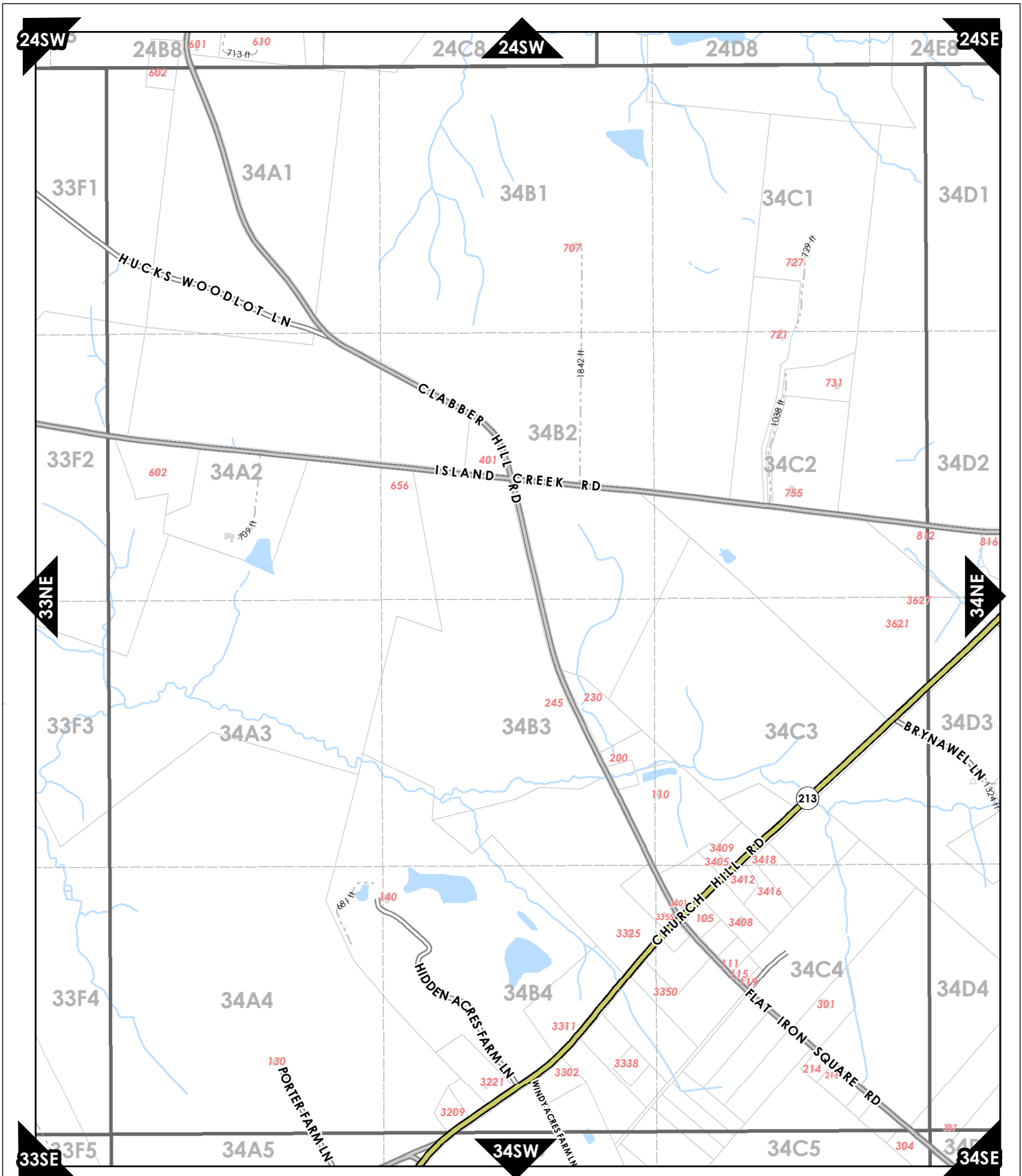
**Current Map:  
33NE**



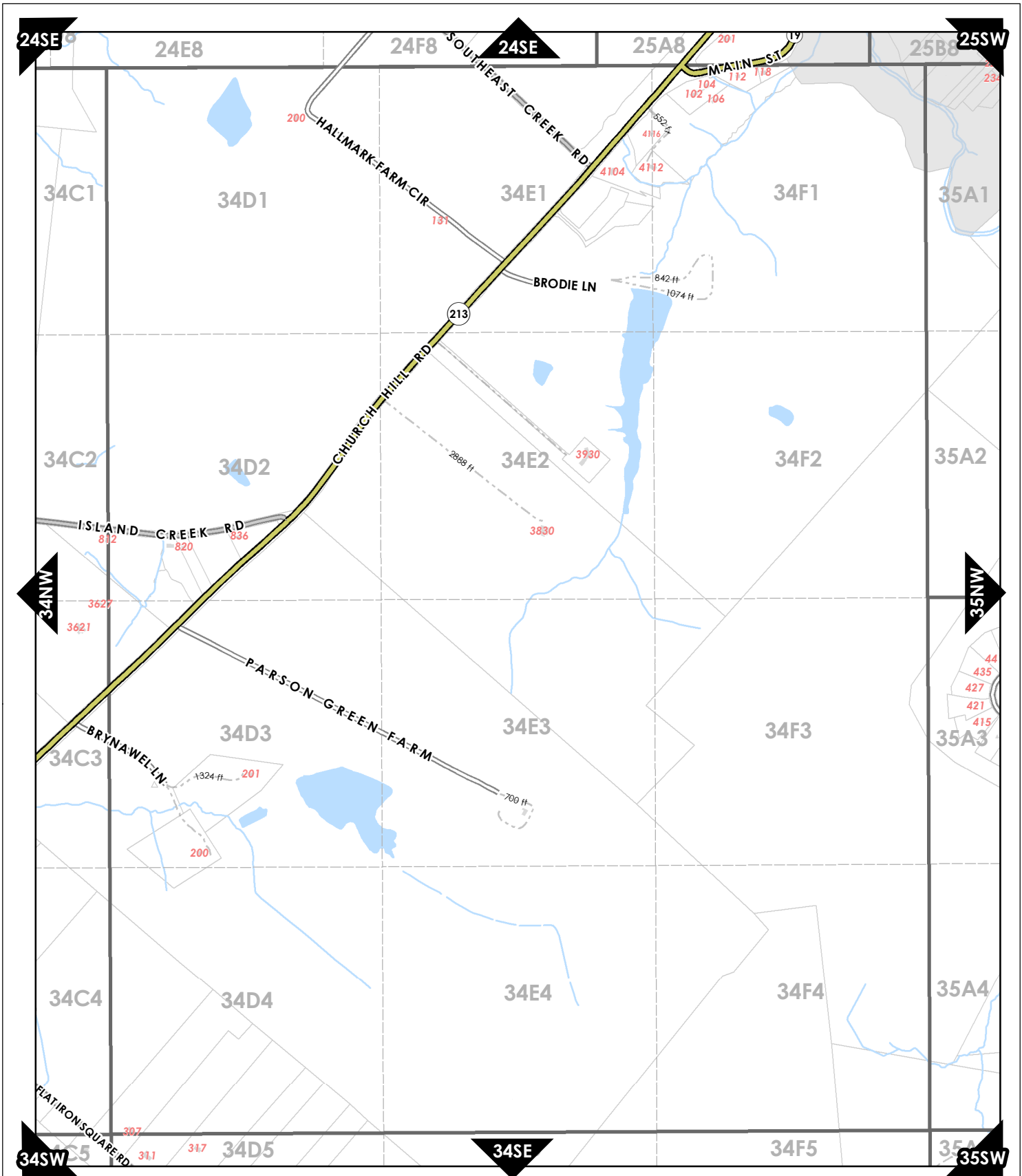
**Current Map:**  
**33SW**



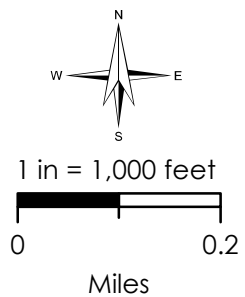
**Current Map:**  
**33SE**



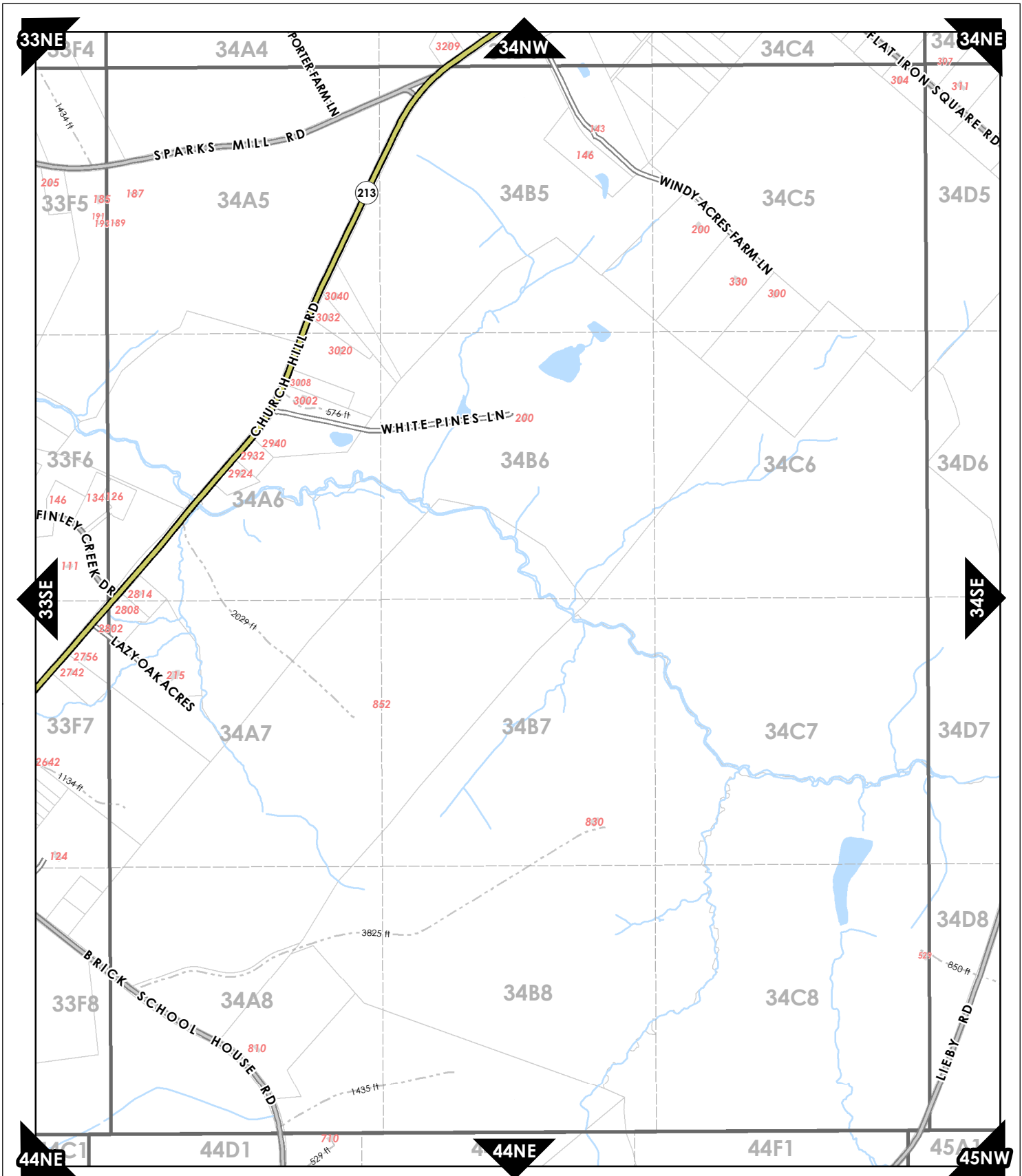
**Current Map:**  
**34NW**



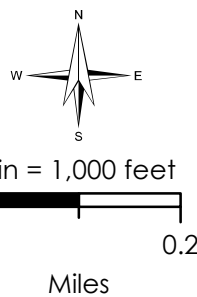
NW	NE	NW	NE	NW	NE	NW	NE
23	24	25	26				
SW	SE	SW	SE	SW	SE	SW	SE
E	NW	NE	NW	NE	NW	NE	NW
33	34	35	36				
E	SW	SE	SW	SE	SW	SE	SW
W	NE	NW	NE	NW	NE	NW	NE



**Current Map:**  
**34NE**

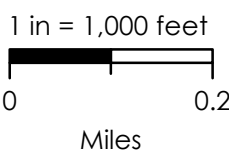
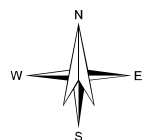
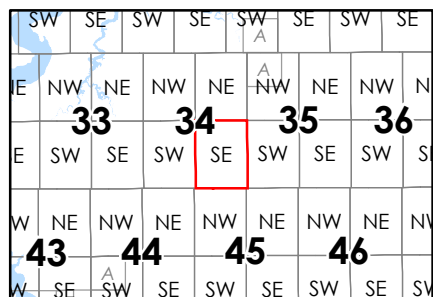
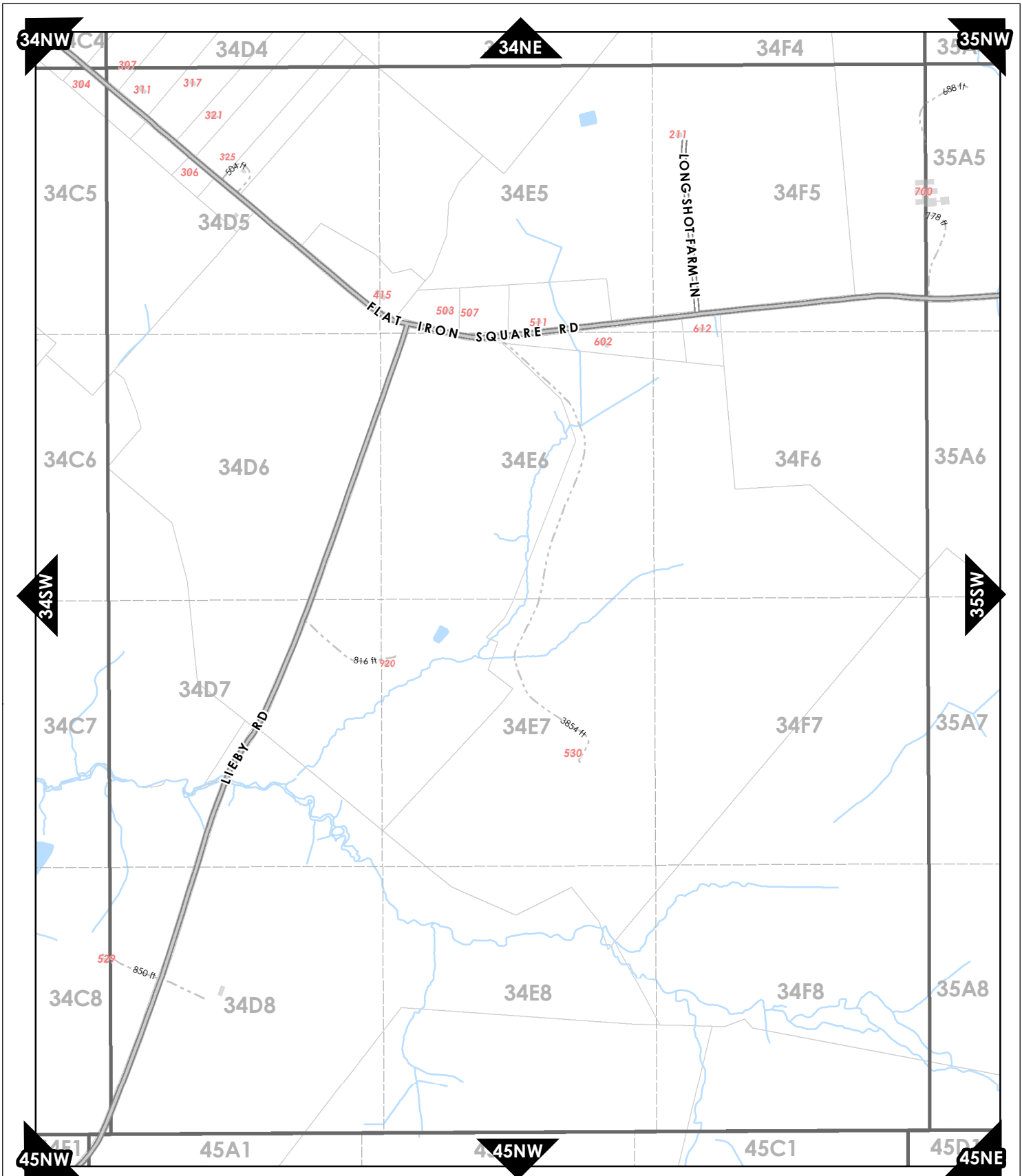


	SW	SE	SW	SE	SW	SE	SW
W	NE	NW	NE	NW	NE	NW	NE
<b>32</b>	<b>33</b>	<b>34</b>	<b>35</b>				
W	SE	SW	SE	SW	SE	SW	SE
E	NW	NE	NW	NE	NW	NE	NW
<b>43</b>	<b>44</b>	<b>45</b>	<b>46</b>				
E	SW	SE	SW	SE	SW	SE	SW



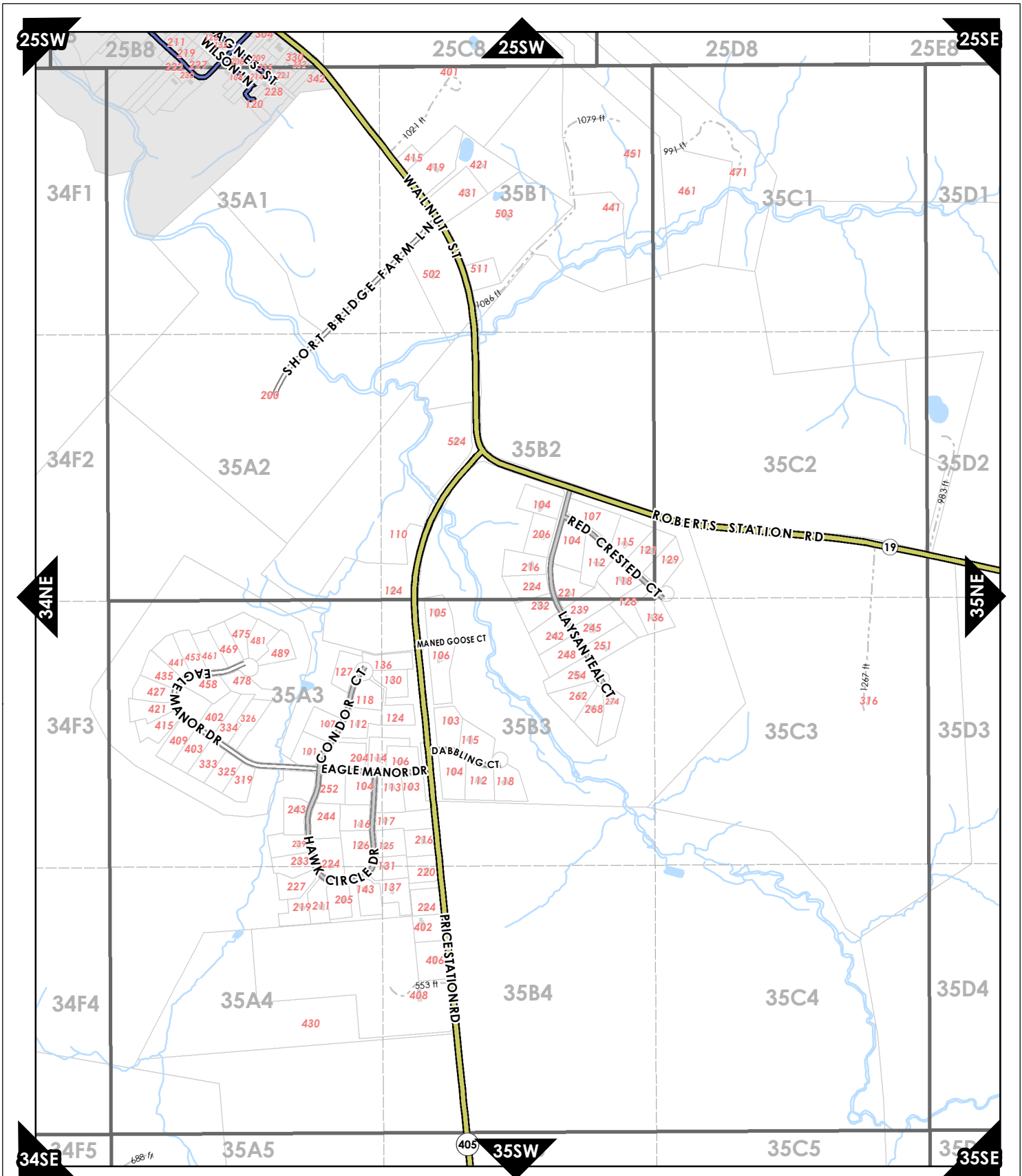
**Current Map:  
34SW**



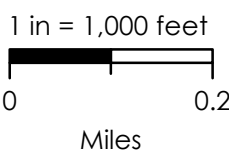
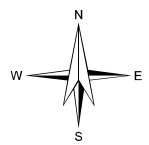


**Current Map:  
34SE**

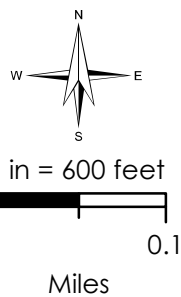
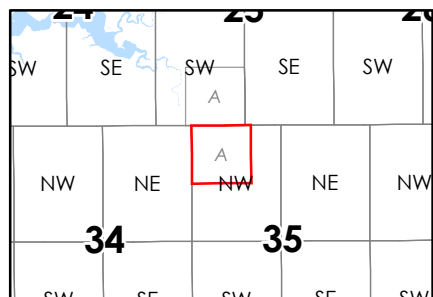
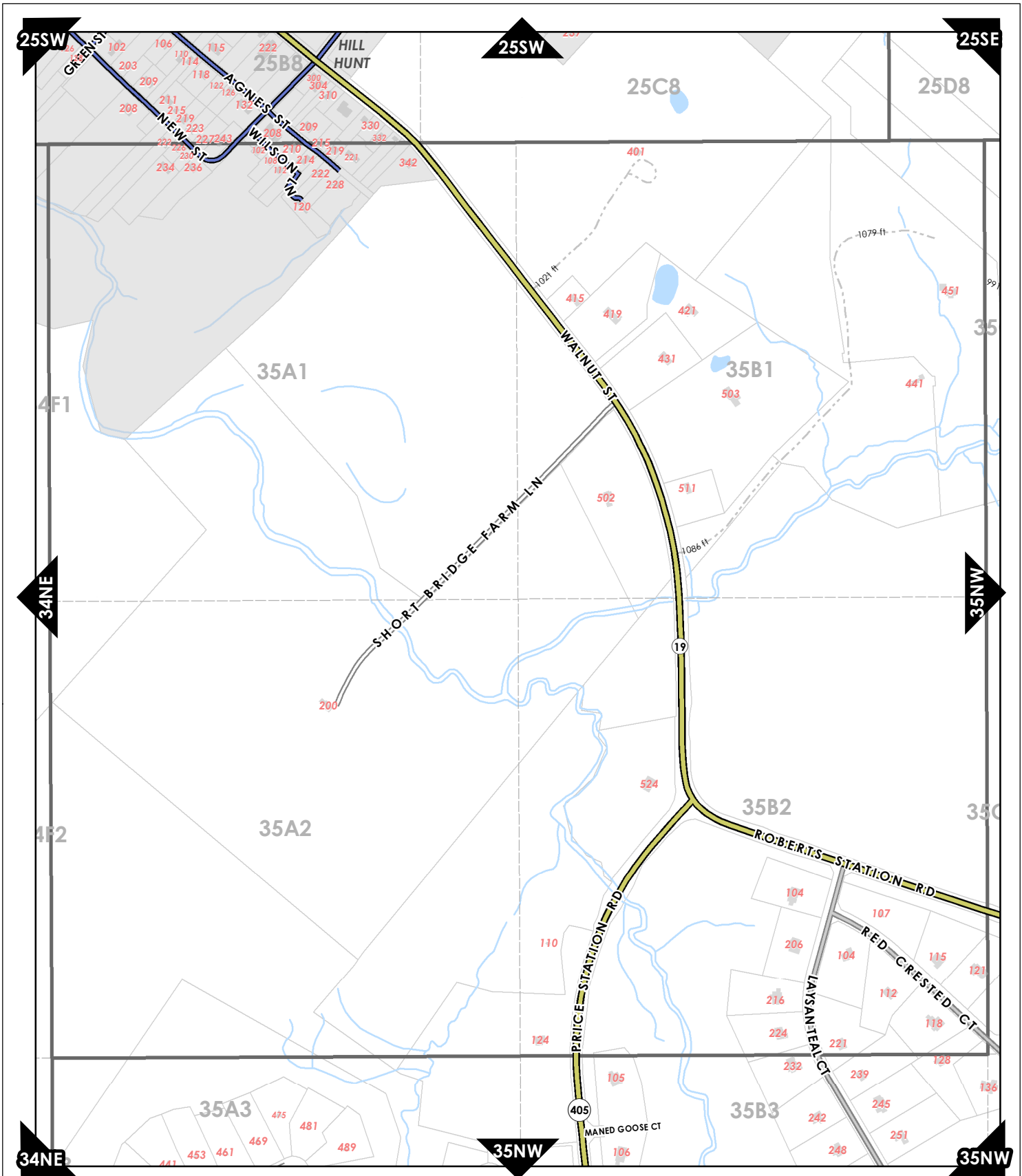




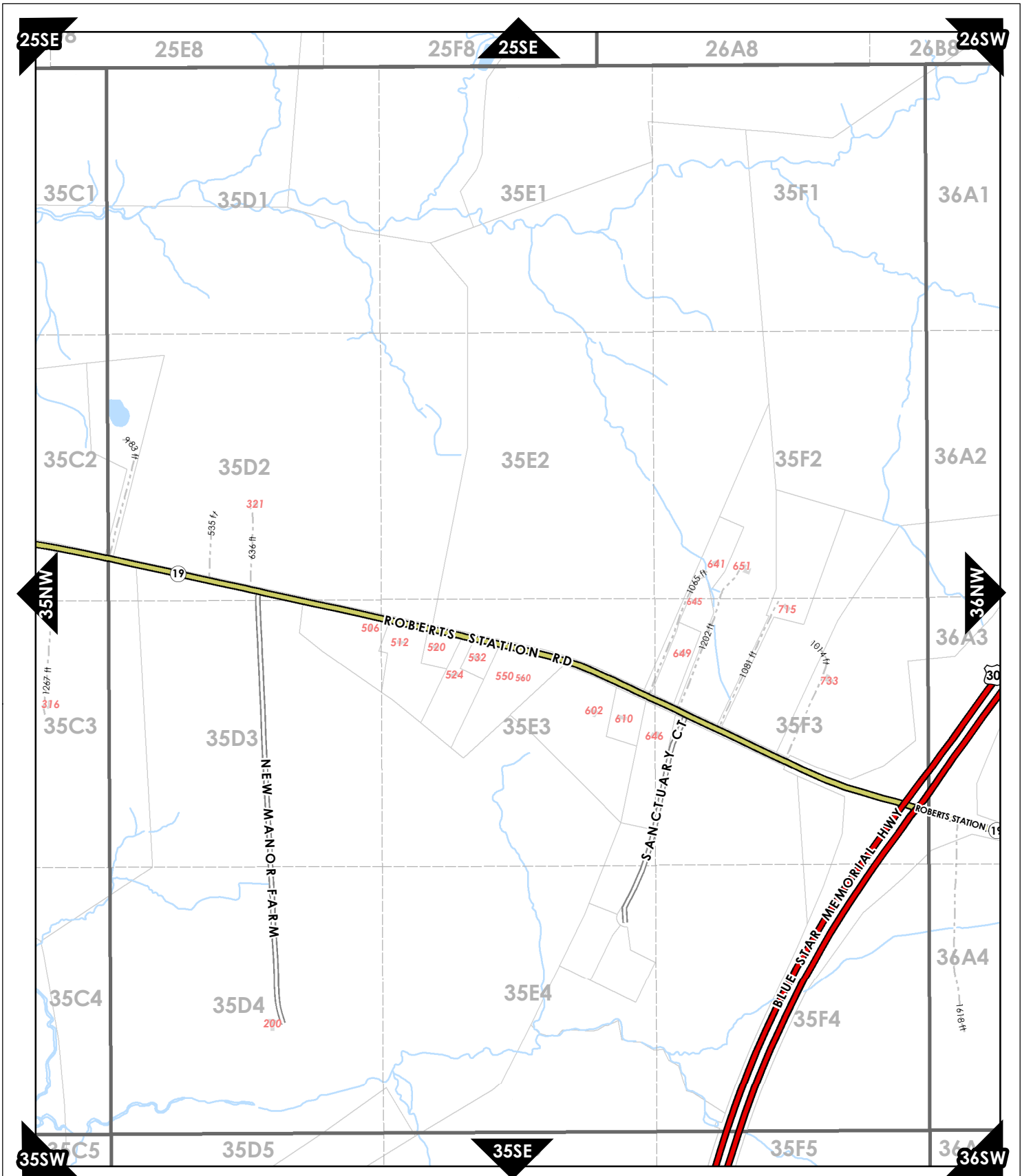
NE	NW	NE	NW	NE	NW	NE	NW	NE	NW
23	24	25	26	27	28	29	30	31	32
SE	SW	SE	SW	SE	SW	SE	SW	SE	SW
W	NE	NW	NE	<b>A</b>	NW	NE	NW	NE	NW
33	34	35	36	37	38	39	40	41	42
W	SE	SW	SE	SW	SE	SW	SE	SW	SE
E	NW	NE	NW	NE	NW	NE	NW	NE	NW



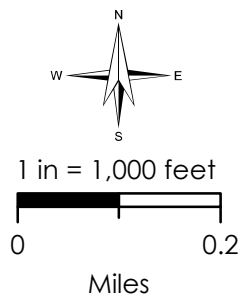
**Current Map:**  
**35NW**



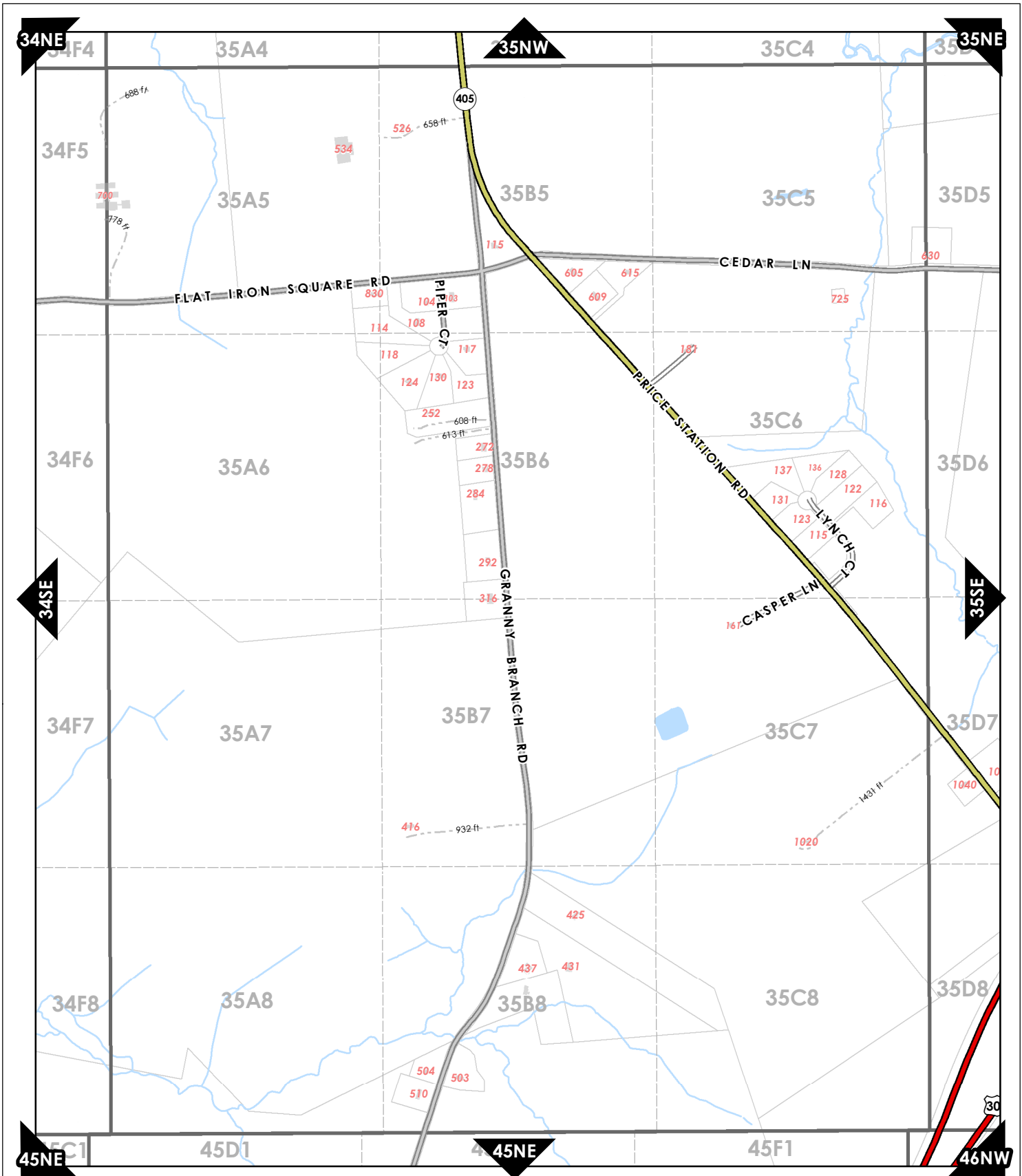
**Current Map:  
35NW A**



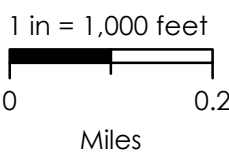
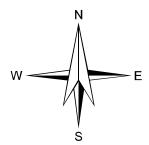
NW	NE	NW	NE	NW	NE	NW	NE
24	25	26	27				
SW	SE	SW	SE	SW	SE	SW	SE
E	NW	NE	NW	NE	NW	NE	NW
34	35	36	37				
E	SW	SE	SW	SE	SW	SE	SW
W	NE	NW	NE	NW	NE	NW	NE



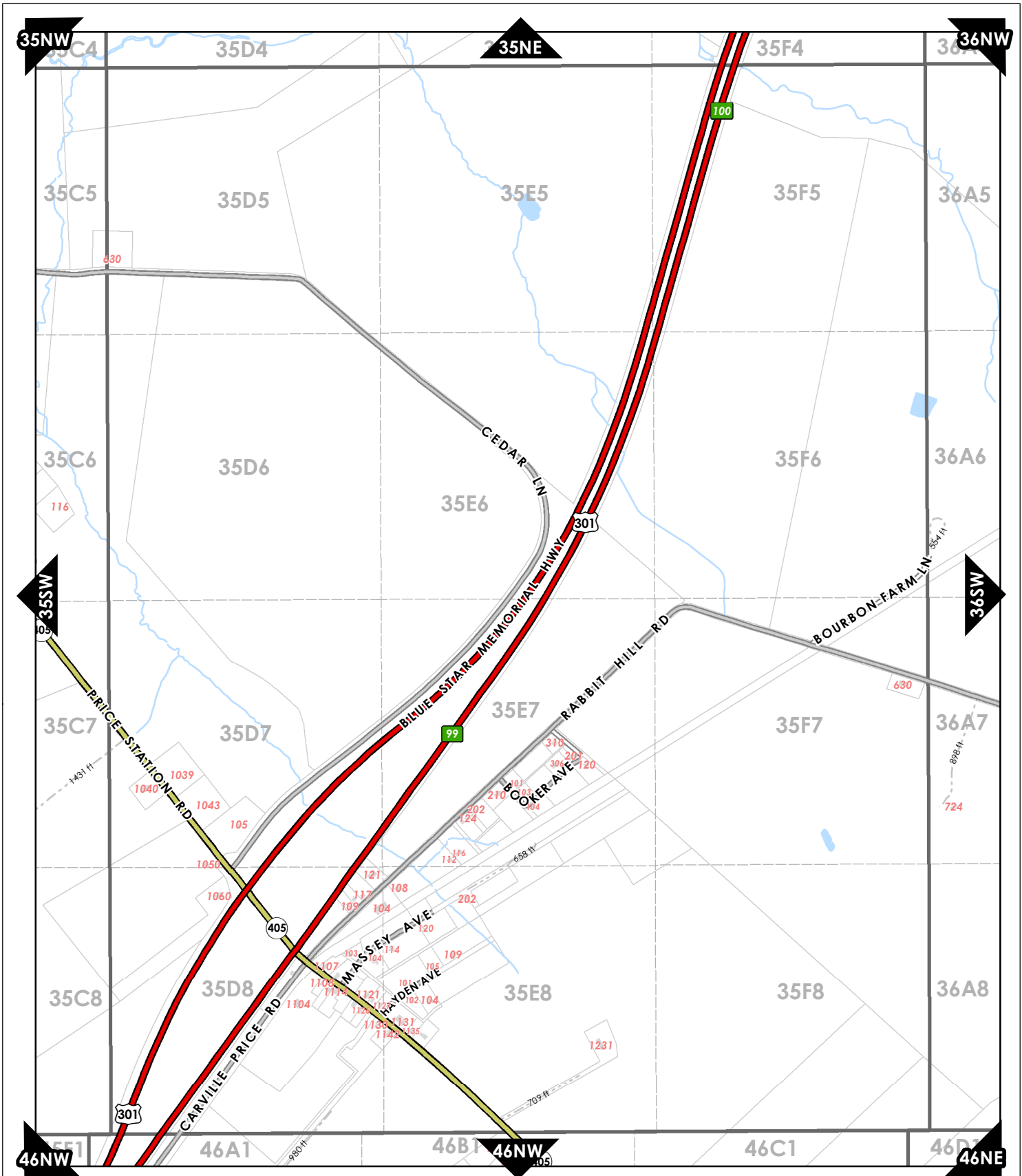
**Current Map:**  
**35NE**



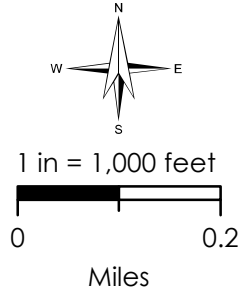
SE	SW	SE	SW	SE	SW	SE	SW
W	NE	NW	NE	NW	NE	NW	NE
<b>33</b>	<b>34</b>	<b>35</b>	<b>36</b>				
W	SE	SW	SE	SW	SE	SW	SE
E	NW	NE	NW	NE	NW	NE	NW
<b>44</b>	<b>45</b>	<b>46</b>	<b>47</b>				
E	SW	SE	SW	SE	SW	SE	SW



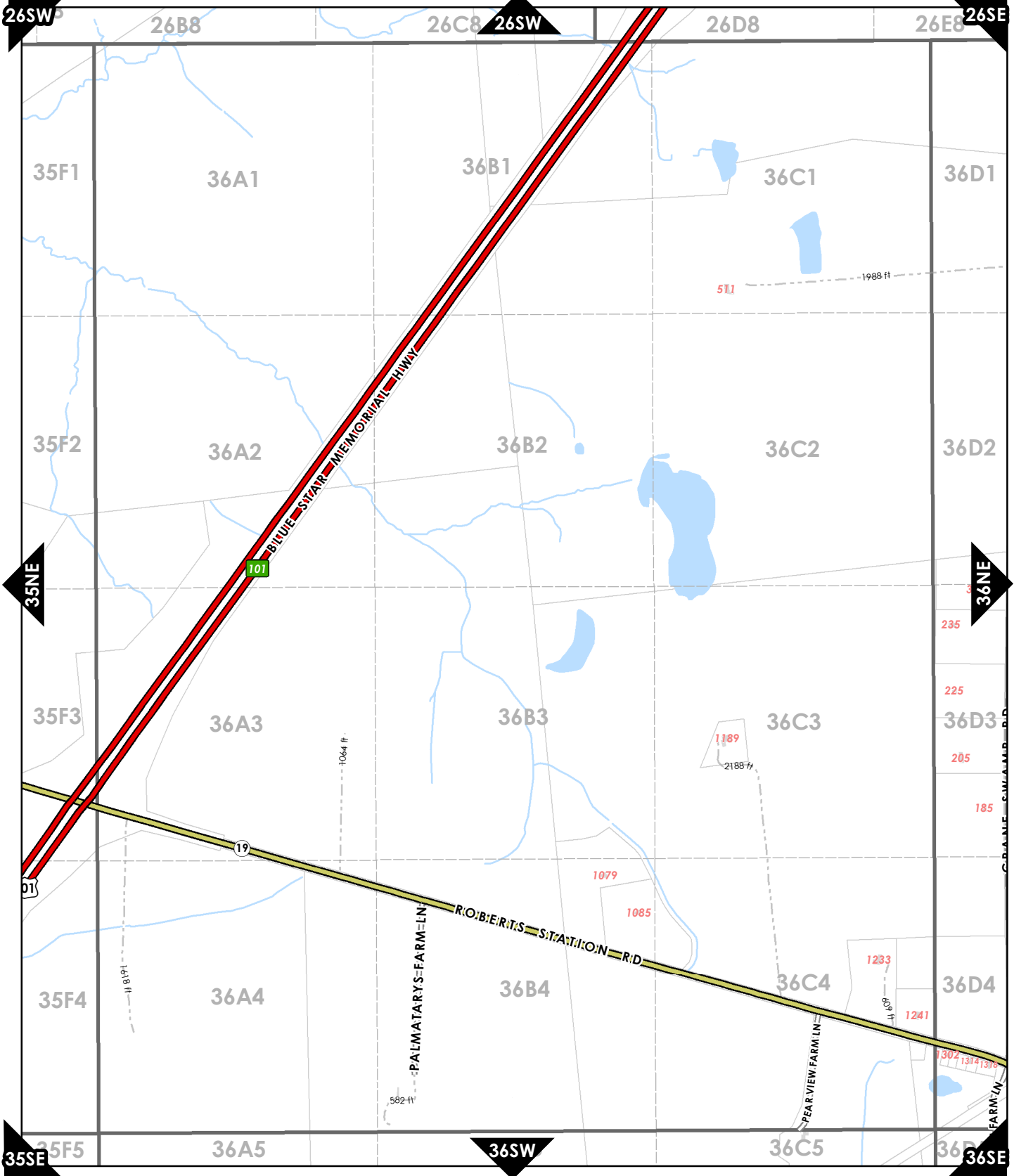
**Current Map:**  
**35SW**



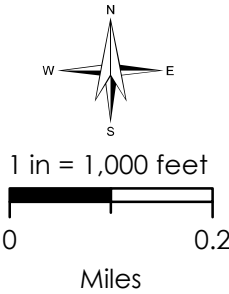
SW	SE	SW	SE	SW	SE	SW	SE
E	NW	NE	NW	NE	NW	NE	NW
<b>34</b>	<b>35</b>	<b>36</b>	<b>37</b>				
E	SW	SE	SW	SE	SW	SE	SW
W	NE	NW	NE	NW	NE	NW	NE
<b>44</b>	<b>45</b>	<b>46</b>	<b>47</b>				
W	SE	SW	SE	SW	SE	SW	SE



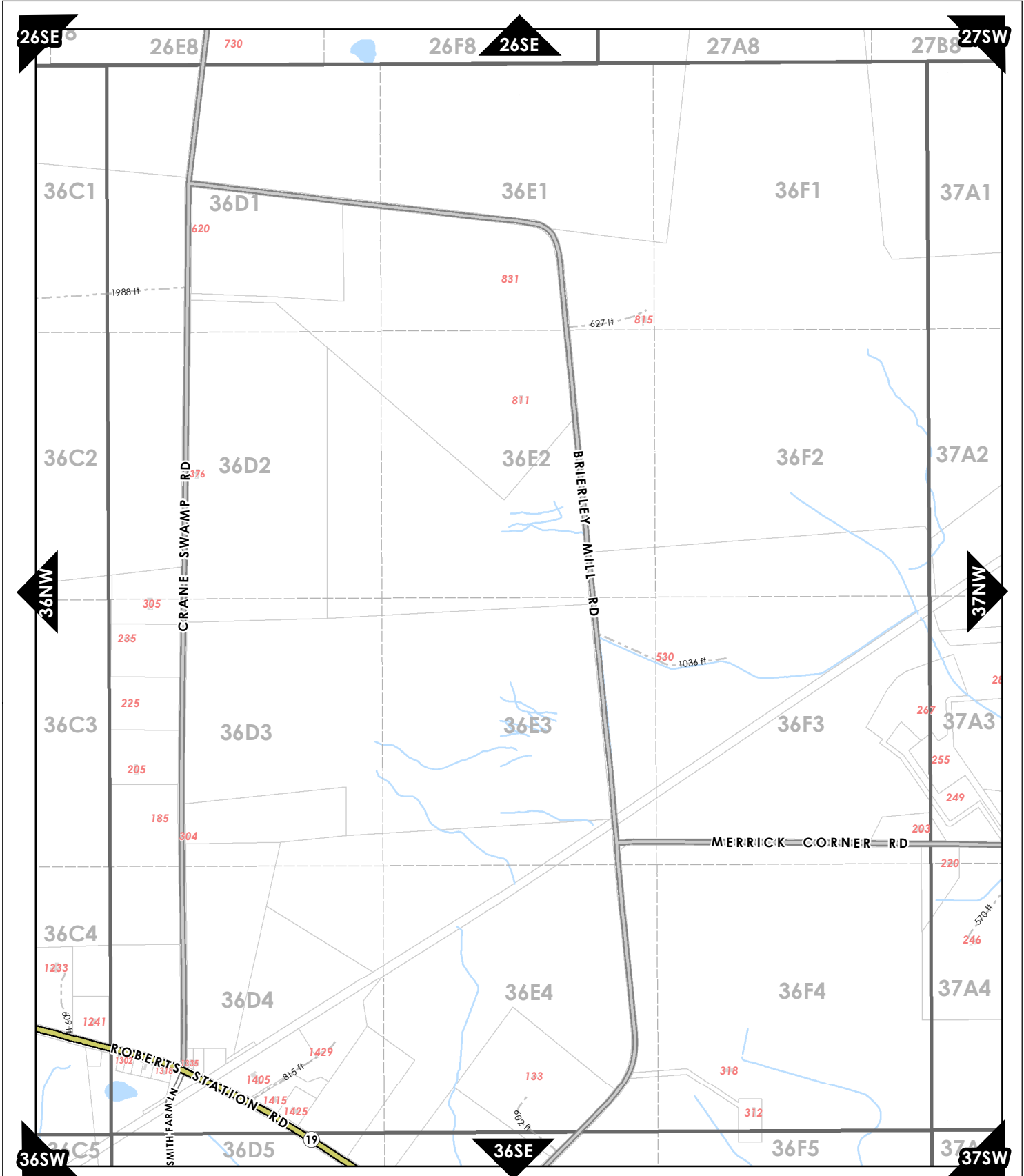
**Current Map:**  
**35SE**



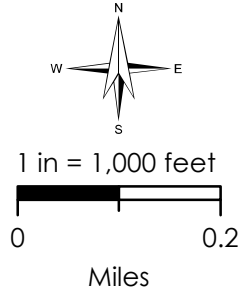
NE	NW	NE	NW	NE	NW	NE	NW	2
24	25	26	27	28	29	30	31	32
SE	SW	SE	SW	SE	SW	SE	SW	
W	NE	NW	NE	NW	NE	NW	NE	NW
34	35	36	37	38	39	40	41	42
W	SE	SW	SE	SW	SE	SW	SE	SW
E	NW	NE	NW	NE	NW	NE	NW	N



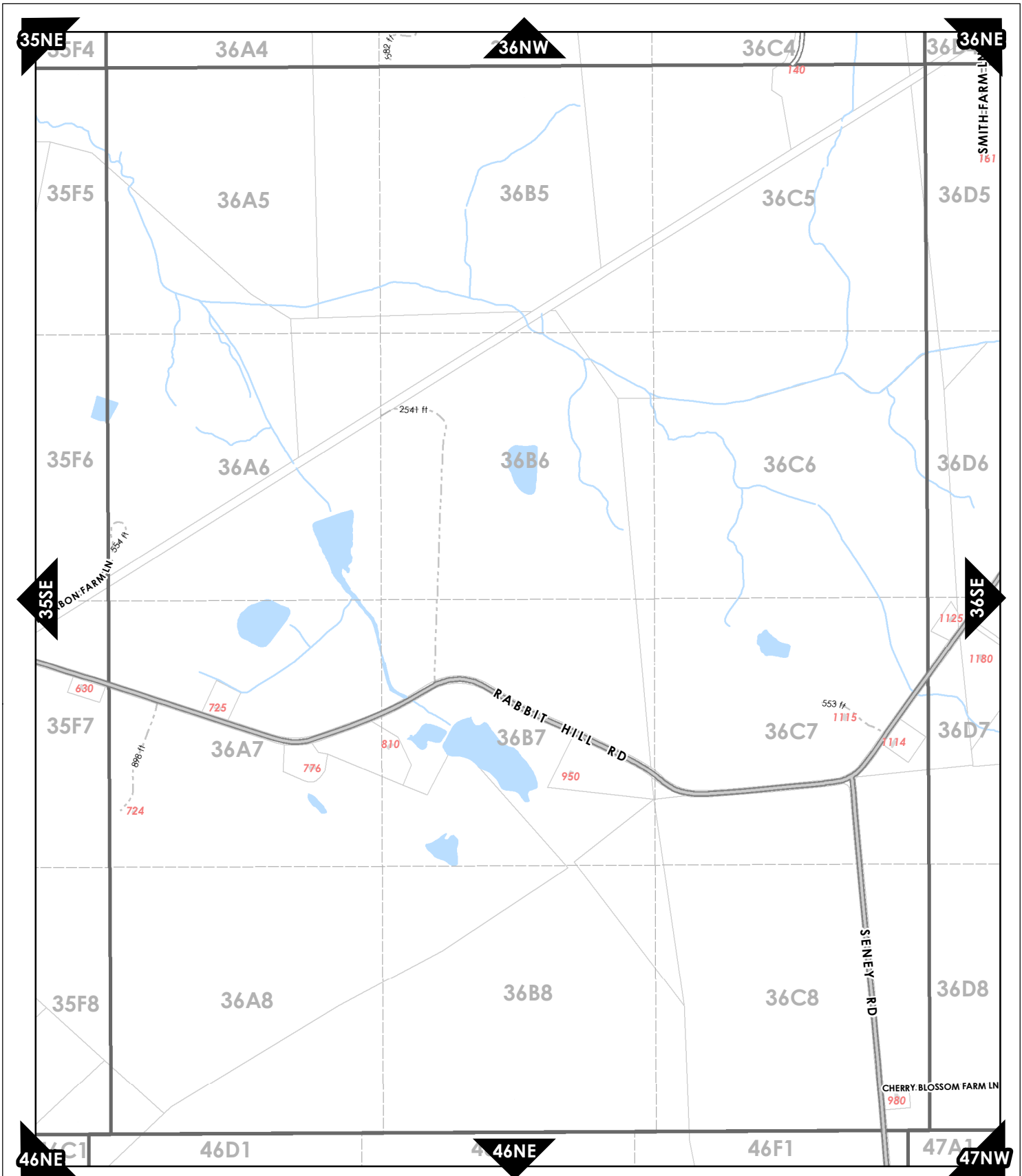
**Current Map:**  
**36NW**



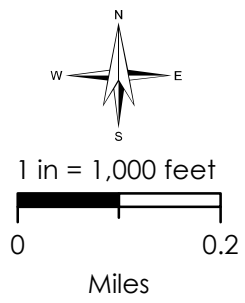
NW	NE	NW	NE	NW	NE	NW	NE
25	26	27	28				
SW	SE	SW	SE	SW	SE	SW	SE
E	NW	NE	NW	NE	NW	NE	NW
35	36	37	38				
E	SW	SE	SW	SE	SW	SE	SW
W	NF	NW	NE	NW	NE	NW	NE



**Current Map:**  
**36NE**

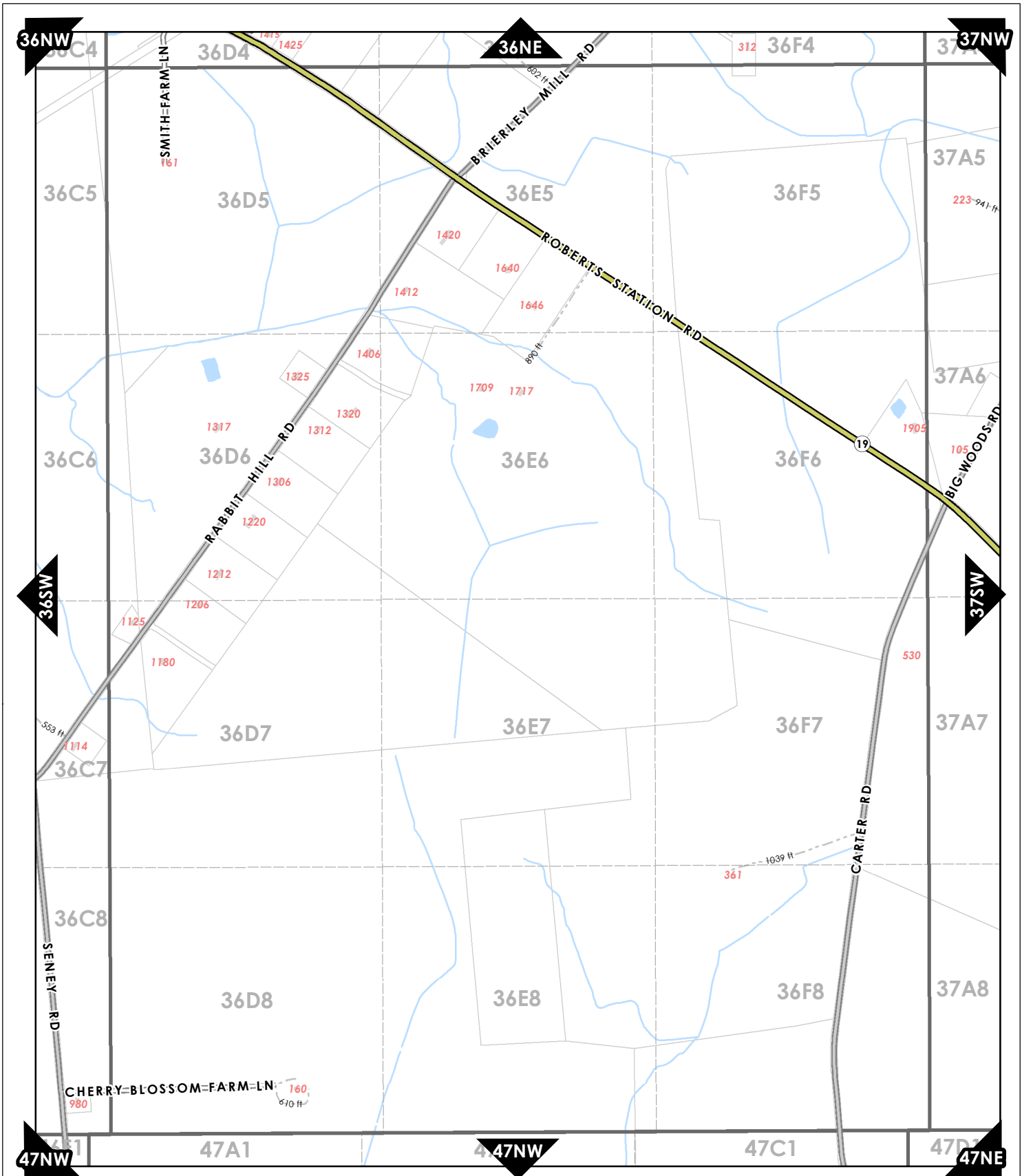


SE	SW	SE	SW	SE	SW	SE	SW
W	NE	NW	NE	NW	NE	NW	NE
<b>34</b>	<b>35</b>	<b>36</b>	<b>37</b>				
W	SE	SW	SE	SW	SE	SW	SE
E	NW	NE	NW	NE	NW	NE	NW
<b>45</b>	<b>46</b>	<b>47</b>	<b>48</b>				
E	SW	SE	SW	SE	SW	SE	SW

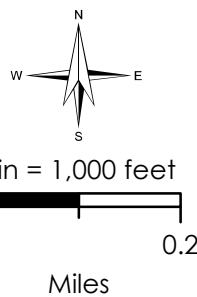


**Current Map:  
36SW**





SW	SE	SW	SE	SW	SE	SW	SE
E	NW	NE	NW	NE	NW	NE	NW
35		36		37		38	
E	SW	SE	SW	SE	SW	SE	SW
W	NE	NW	NE	NW	NE	NW	NE
45		46		47		48	
W	SE	SW	SE	SW	SE	SW	SE



**Current Map:**  
**36SE**

27SW

27B8

27C8 27SW

27D8

27E8 27SE

36F1

37A1

37B1

37C1

37D1

36F2

37A2

37B2

37C2

37D2

36F3

37A3

37B3

37C3

37D3

36F4

37A4

37B4

37C4

37D4

36F5

37A5

37SW

37C5

37SE

BIG WOODS RD

MERRICK CORNER RD  
KINGS IN

908

675 ft - 806

281

617

267

255

249

203

220

252

246

305

309

312

316

317

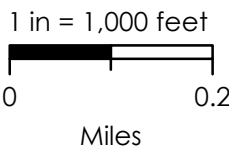
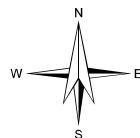
319

421

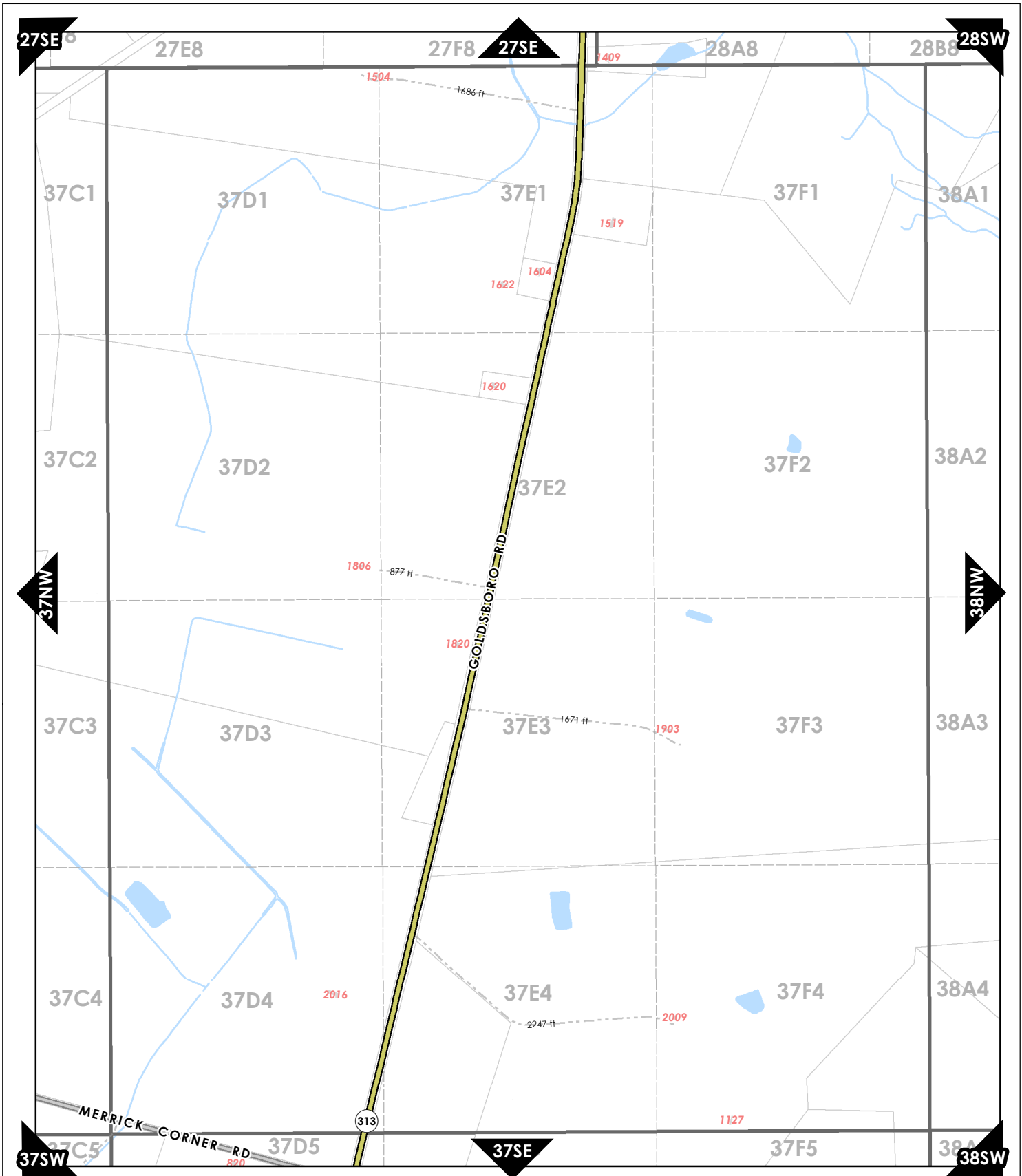
529

897 ft

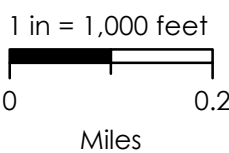
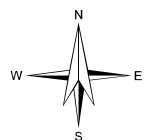
NE	NW	NE	NW	NE	NW	NE	NW	NE	NW
25	26	27	28	29	30	31	32	33	34
SE	SW	SE	SW	SE	SW	SE	SW	SE	SW
W	NE	NW	NE	NW	NE	NW	NE	NW	NE
35	36	37	38	39	40	41	42	43	44
W	SE	SW	SE	SW	SE	SW	SE	SW	SE
E	NW	NE	NW	NE	NW	NE	NW	NE	NW



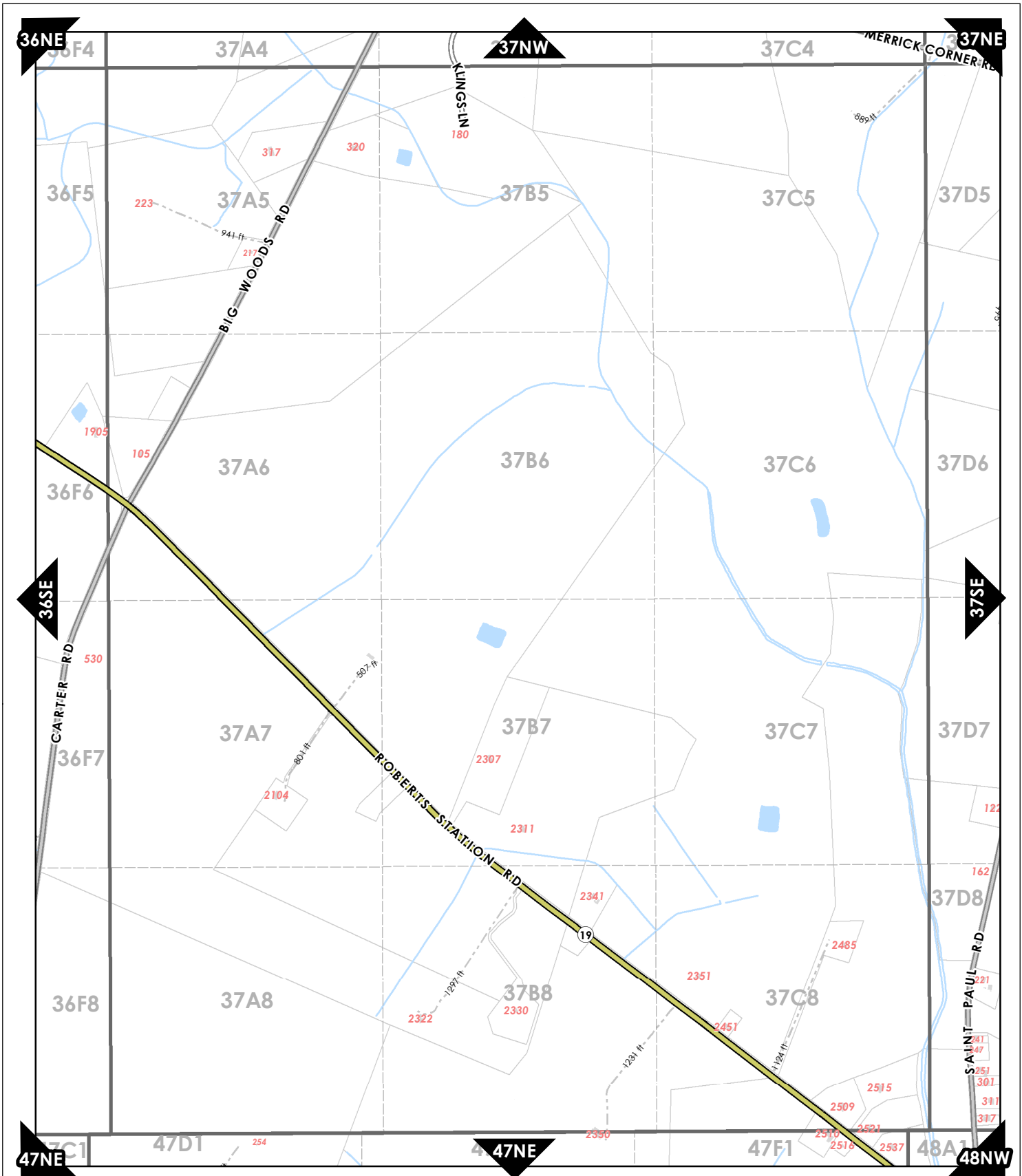
**Current Map:**  
**37NW**



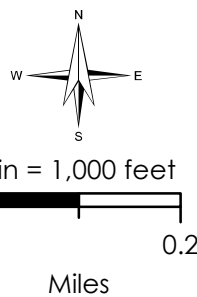
NW	NE	NW	NE	NW	NE	NW	NE
26	27	28	29				
SW	SE	SW	SE	SW	SE	SW	SE
E	NW	NE	NW	NE	NW	NE	N
36	37	38	39				
E	SW	SE	SW	SE	SW	SE	S
W	NE	NW	NE	NW	NE		



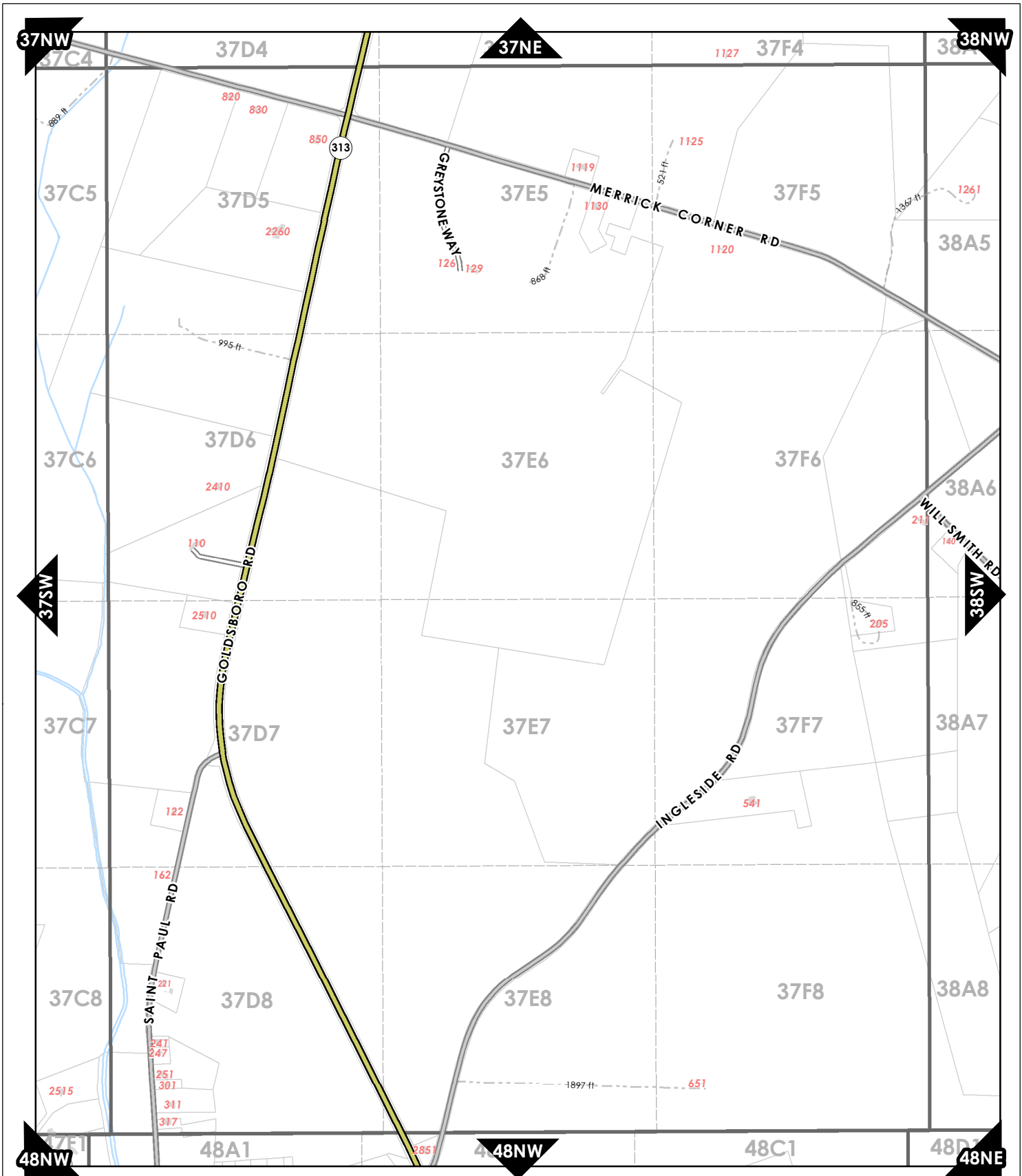
**Current Map:**  
**37NE**



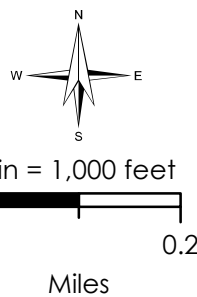
SE	SW	SE	SW	SE	SW	SE	SW
W	NE	NW	NE	NW	NE	NW	NE
<b>35</b>	<b>36</b>	<b>37</b>	<b>38</b>				
W	SE	SW	SE	SW	SE	SW	SE
E	NW	NE	NW	NE	NW	NE	
<b>46</b>	<b>47</b>	<b>48</b>					
E	SW	SE	SW	SE	SW	SE	



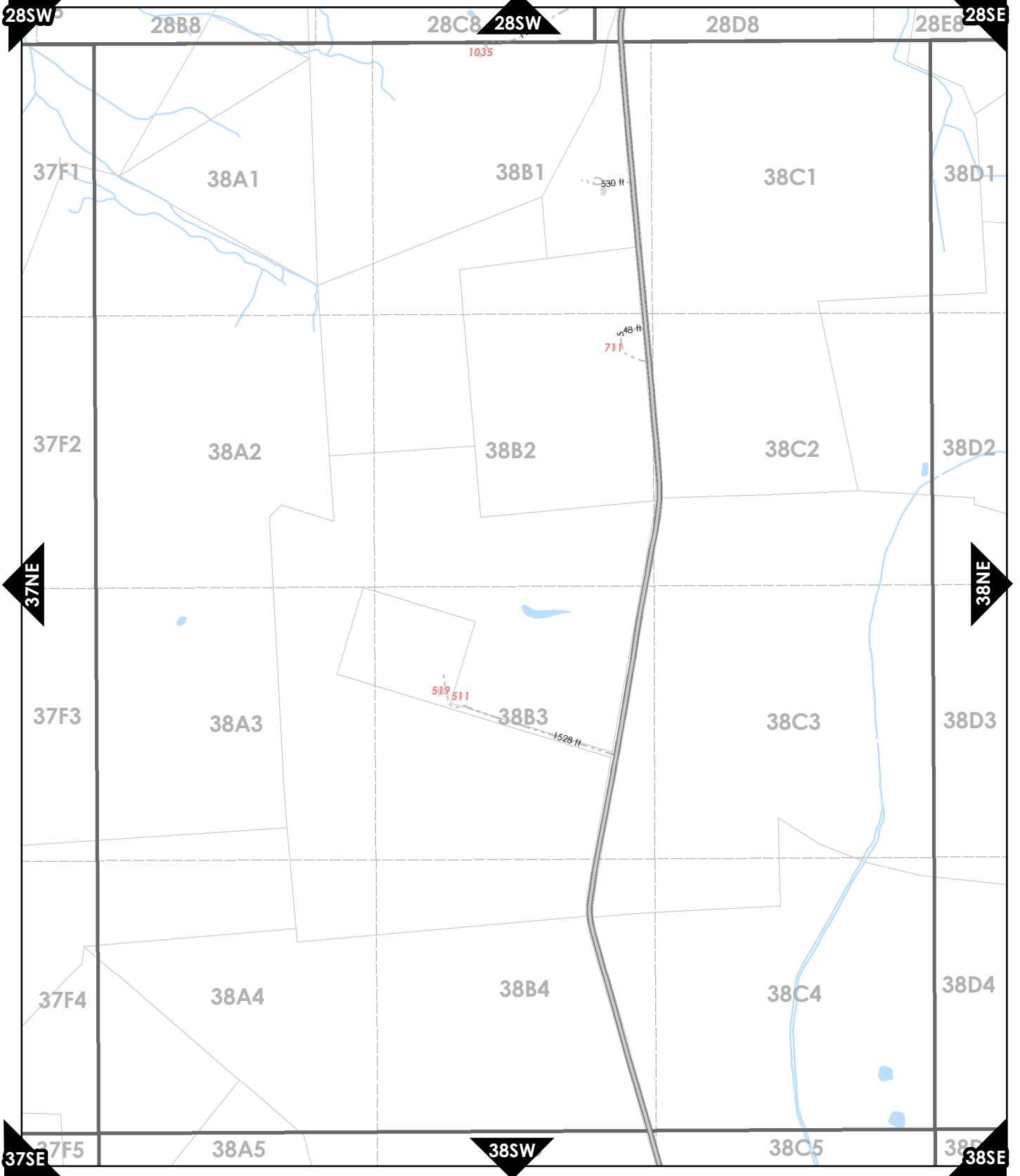
**Current Map:  
37SW**



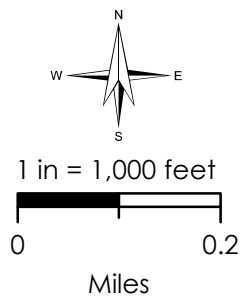
SW	SE	SW	SE	SW	SE	SW	SE	
E	NW	NE	NW	NE	NW	NE	NW	N
	<b>36</b>	<b>37</b>	<b>38</b>	<b>39</b>				
E	SW	SE	SW	SE	SW	SE	SW	S
W	NE	NW	NE	NW	NE			
<b>46</b>	<b>47</b>	<b>48</b>						
W	SE	SW	SE	SW	SE			



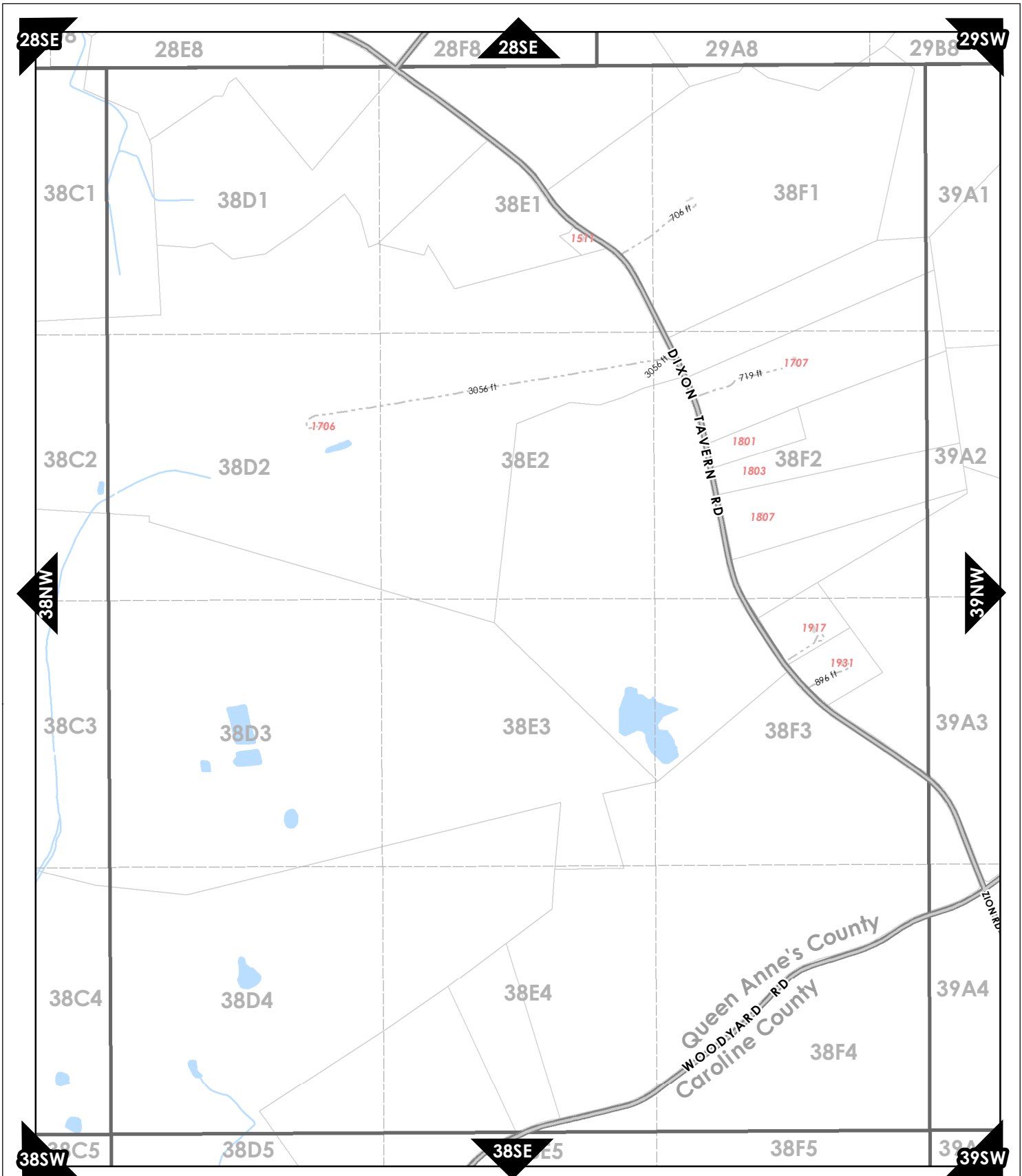
**Current Map:  
37SE**



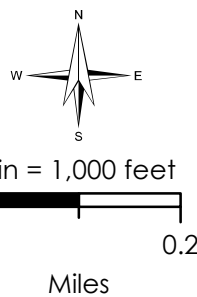
NE	NW	NE	NW	NE	NW	NE	NW	NE	NW
26	27	28	29	30	31	32	33	34	35
SE	SW	SE	SW	SE	SW	SE	SW	SE	SW
W	NE	NW	NE	NW	NE	NW	NE	NW	NE
36	37	38	39	40	41	42	43	44	45
W	SE	SW	SE	SW	SE	SW	SE	SW	SE
E	NW	NE	NW	NE	NW	NE	NW	NE	NW



**Current Map:  
38NW**



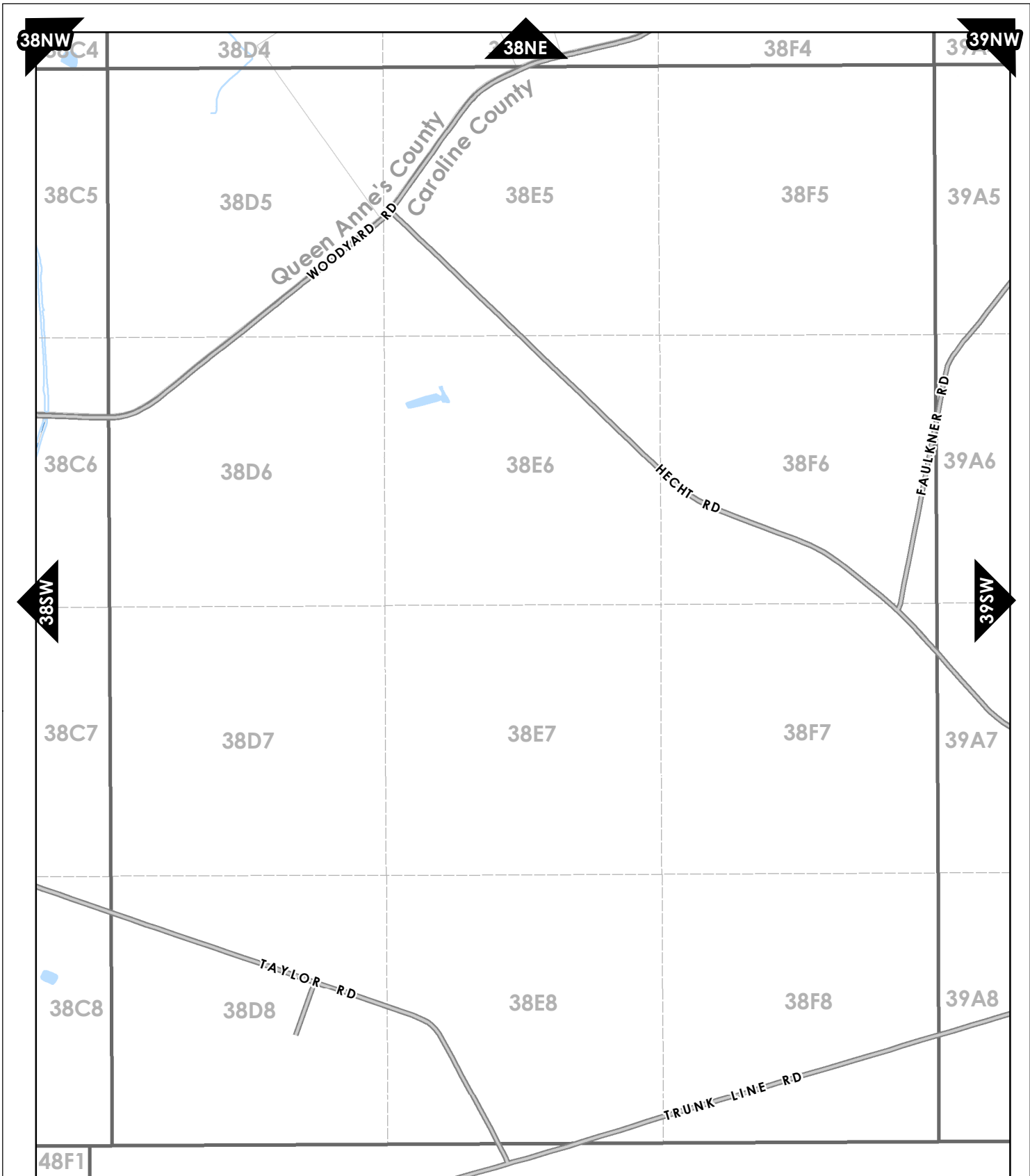
NW	NE	NW	NE	NW	NE	NW	NE	
27	28	29	30					
SW	SE	SW	SE	SW	SE	SW	SE	
E	NW	NE	NW	NE	NW	NE	NW	N
37	38	39	40					
E	SW	SE	SW	SE	SW	SE	SW	S
W	NE	NW	NE					



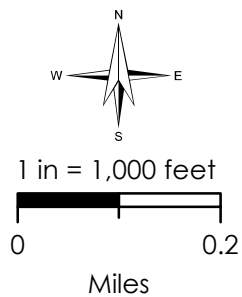
**Current Map:  
38NE**



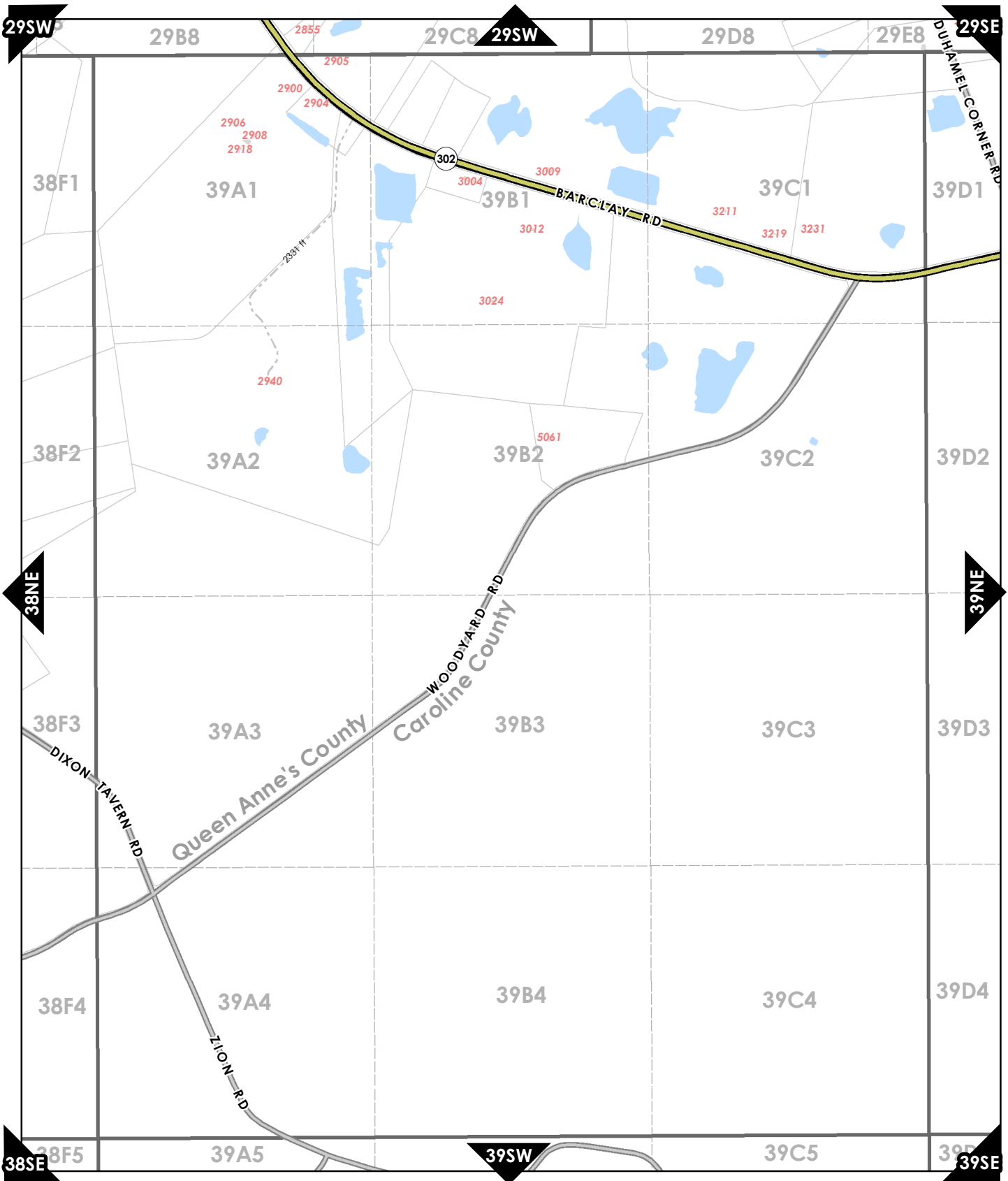




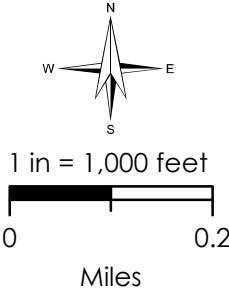
SW	SE	SW	SE	SW	SE	SW	SE	
E	NW	NE	NW	NE	NW	NE	NW	N
	<b>37</b>	<b>38</b>	<b>39</b>	<b>40</b>				
E	SW	SE	SW	SE	SW	SE	SW	S
W	NE	NW	NE					
<b>47</b>	<b>48</b>							
W	SE	SW	SE					



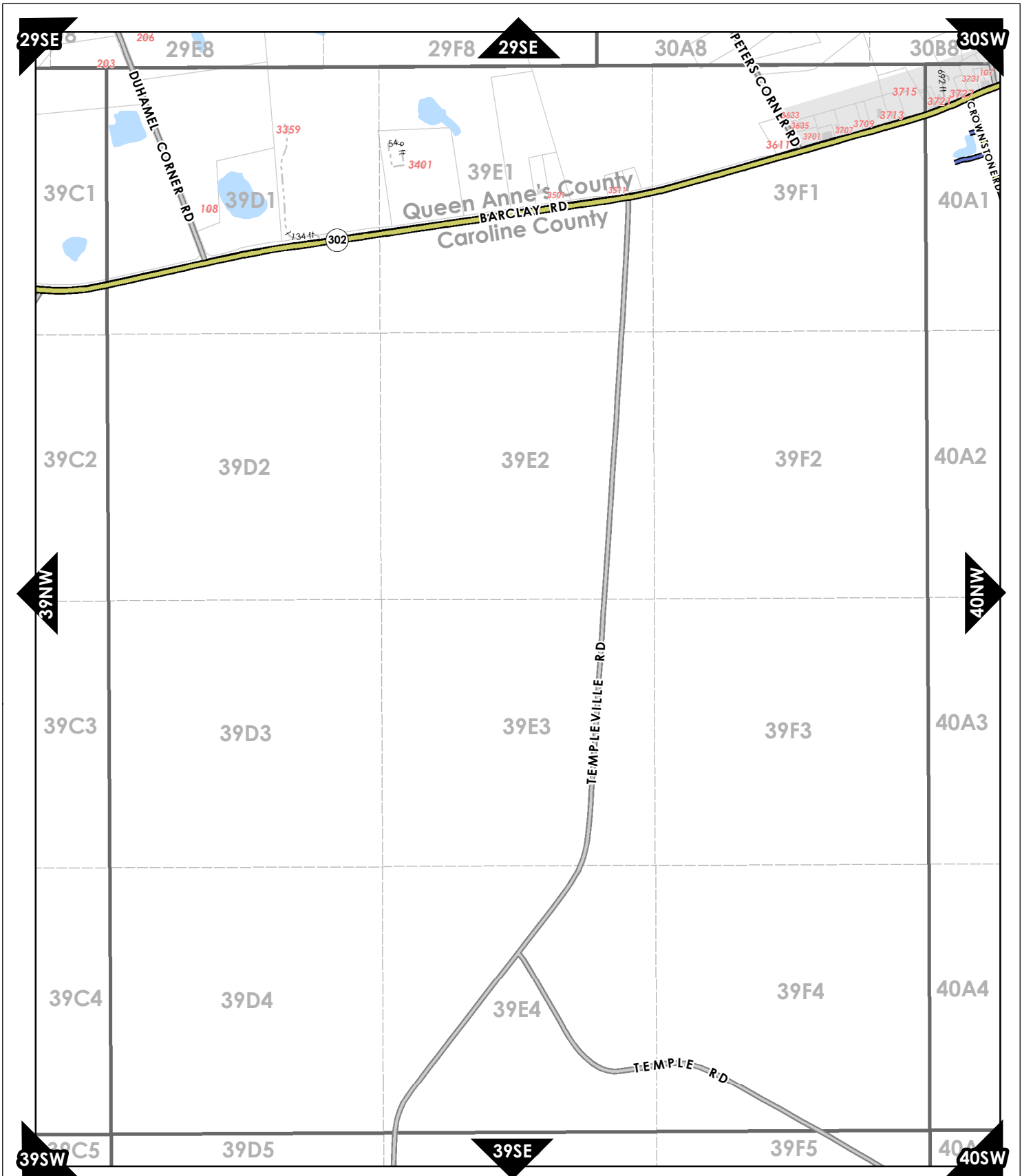
**Current Map:  
38SE**



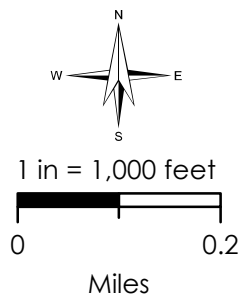
NE	NW	NE	NW	NE	NW	NE	NW	NE
27	28	29	30					
SE	SW	SE	SW	SE	SW	SE	SW	SE
W	NE	NW	NE	NW	NE	NW	NE	W
37	38	39	40					
W	SE	SW	SE	SW	SE	SW	SE	W
E	NW	NE						E



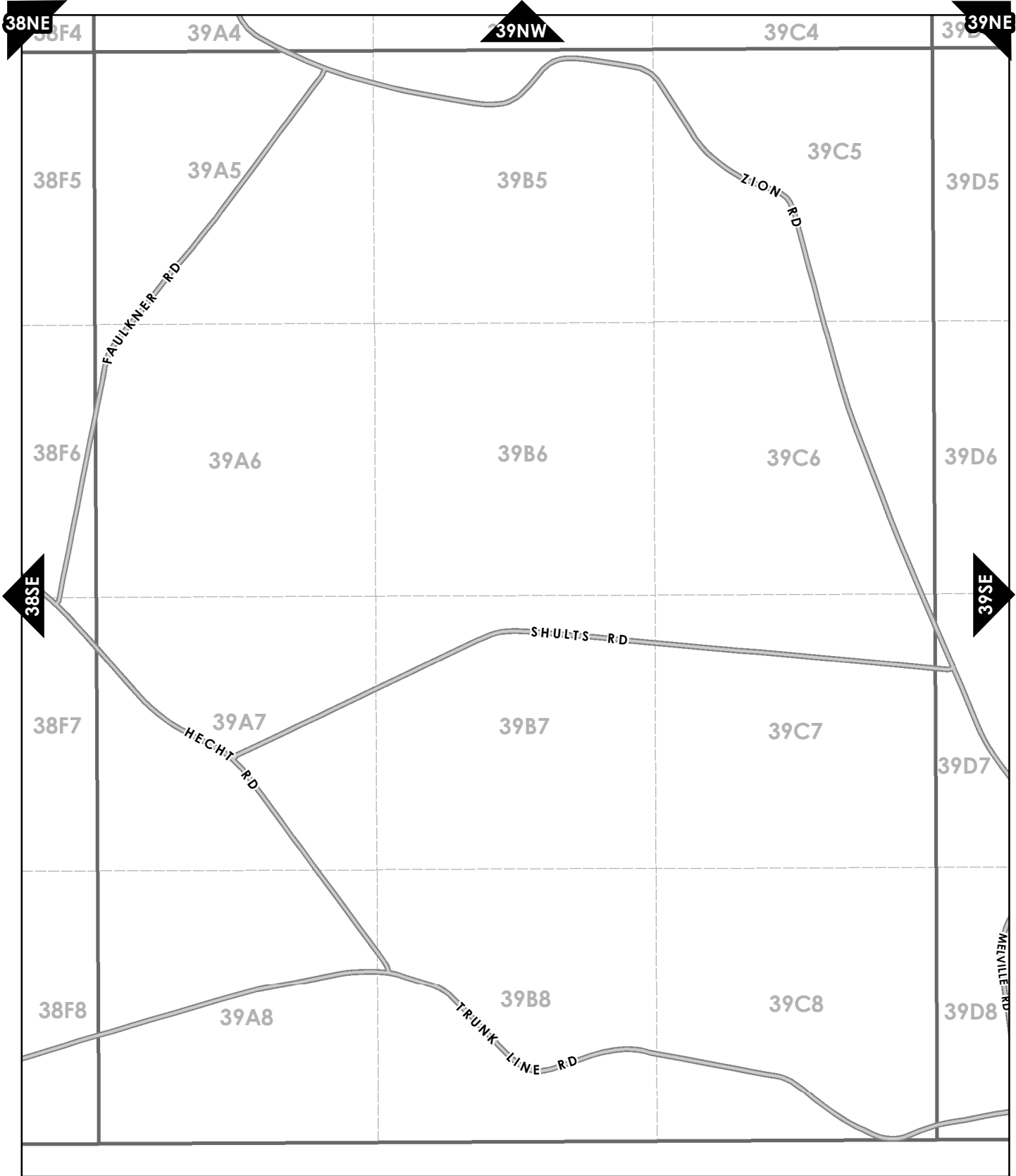
**Current Map:**  
**39NW**



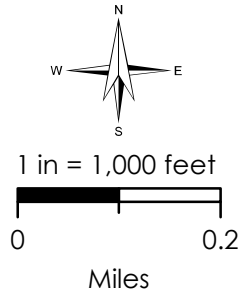
NW	NE	NW	NE	NW	NE
<b>28</b>	<b>29</b>	<b>30</b>			
SW	SE	SW	SE	SW	SE
E	NW	NE	NW	<b>NE</b>	NW
<b>38</b>	<b>39</b>	<b>40</b>			
E	SW	SE	SW	SE	SW
W	NE				



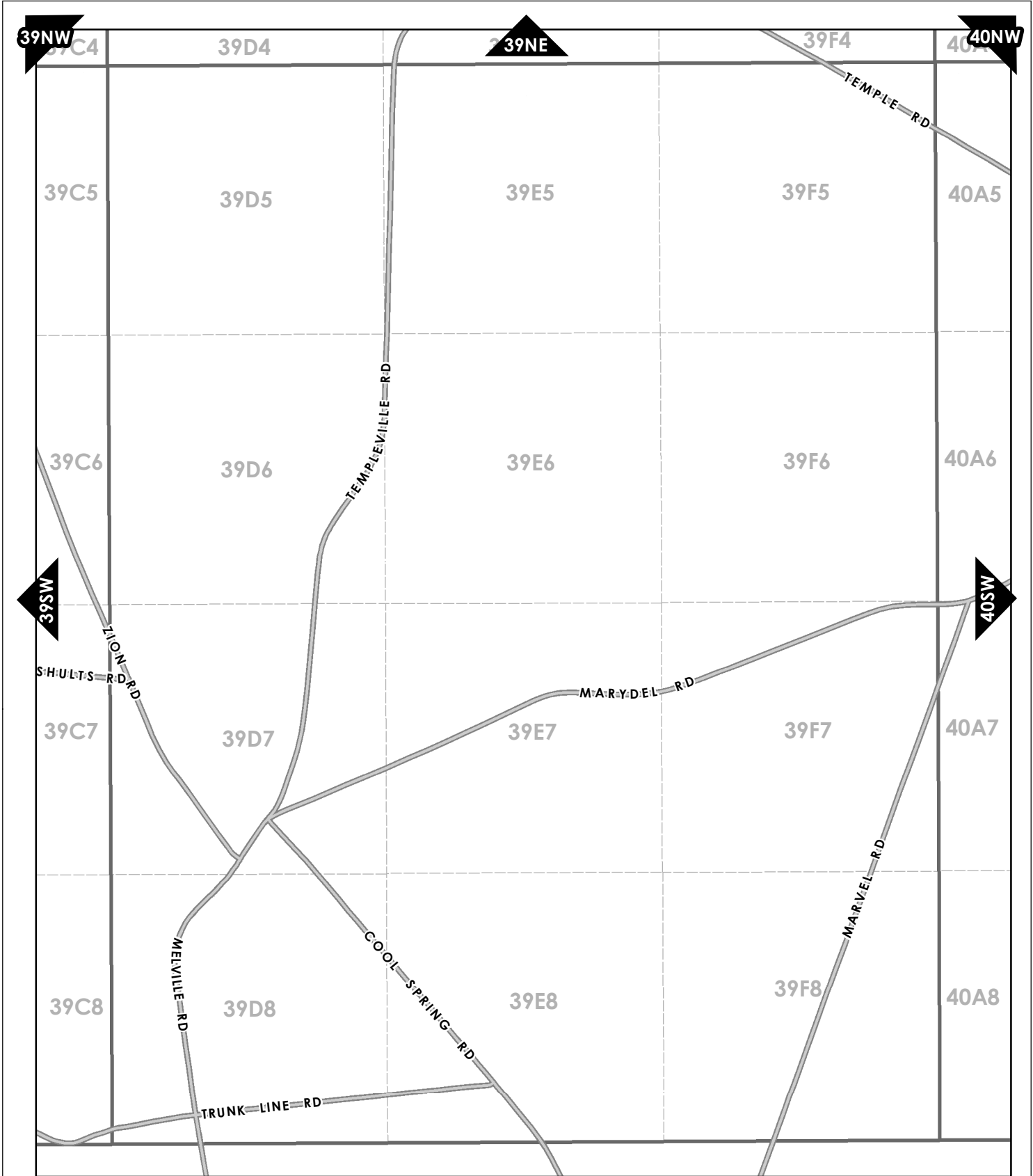
**Current Map:**  
**39NE**



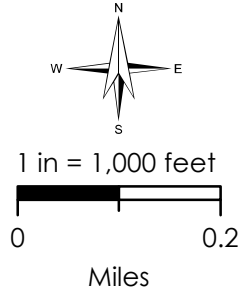
	SE	SW	SE	SW	SE	SW	SE
W	NE	NW	NE	NW	NE	NW	NE
<b>37</b>	<b>38</b>	<b>39</b>	<b>40</b>				
W	SE	SW	SE	SW	SE	SW	SE
E	NW	NE					
<b>48</b>							
E	SW	SE					



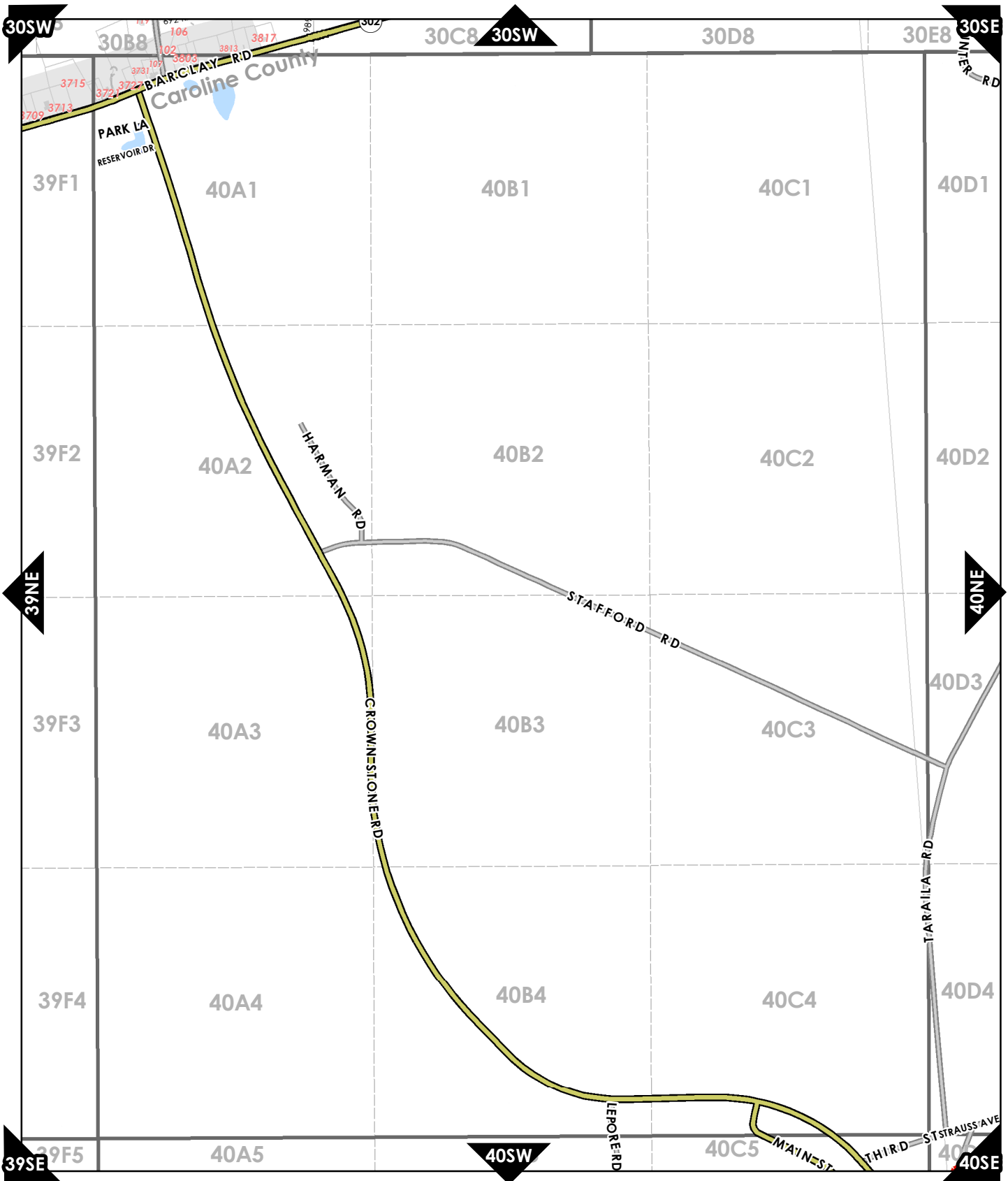
**Current Map:  
39SW**



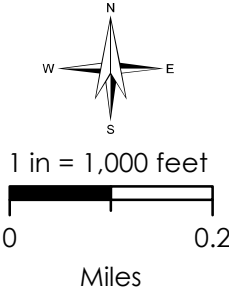
SW	SE	SW	SE	SW	SE	
E	NW	NE	NW	NE	NW	NE
	<b>38</b>		<b>39</b>		<b>40</b>	
E	SW	SE	SW	SE	SW	SE
W	NE					
<b>48</b>						
W	SE					



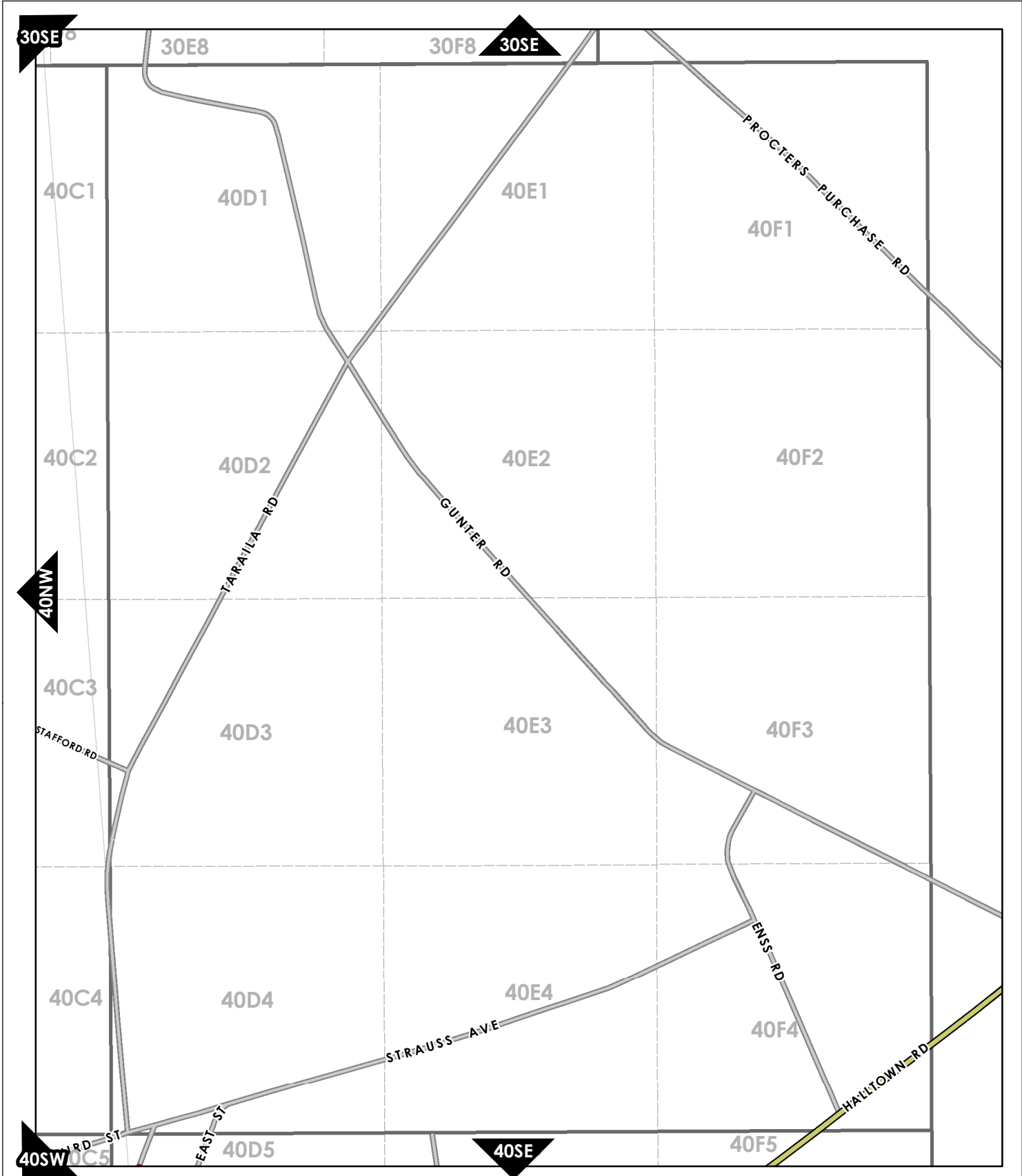
**Current Map:  
39SE**



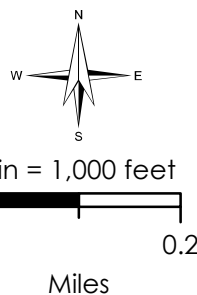
	NE	NW	NE	NW	NE
28	29	30			
	SE	SW	SE	SW	SE
W	NE	NW	NE	NW	NE
38	39	40			
W	SE	SW	SE	SW	SE
E					



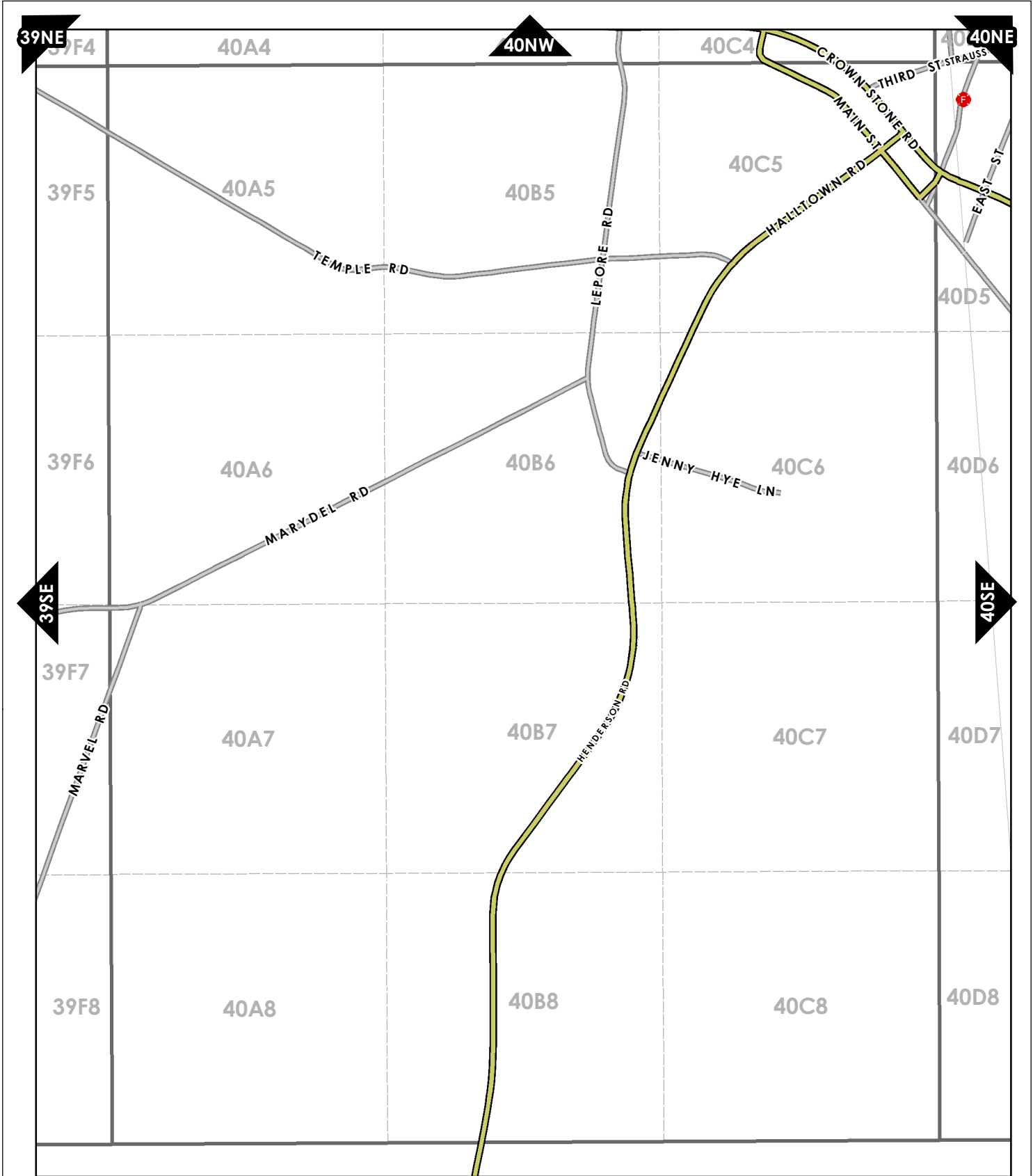
**Current Map:  
40NW**



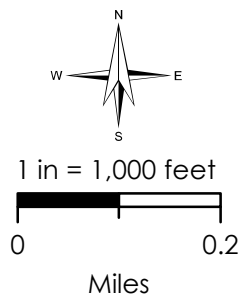
NW	NE	NW	NE
29	30		
SW	SE	SW	SE
E	NW	NE	NW
	39	40	
E	SW	SE	SW



**Current Map:  
40NE**

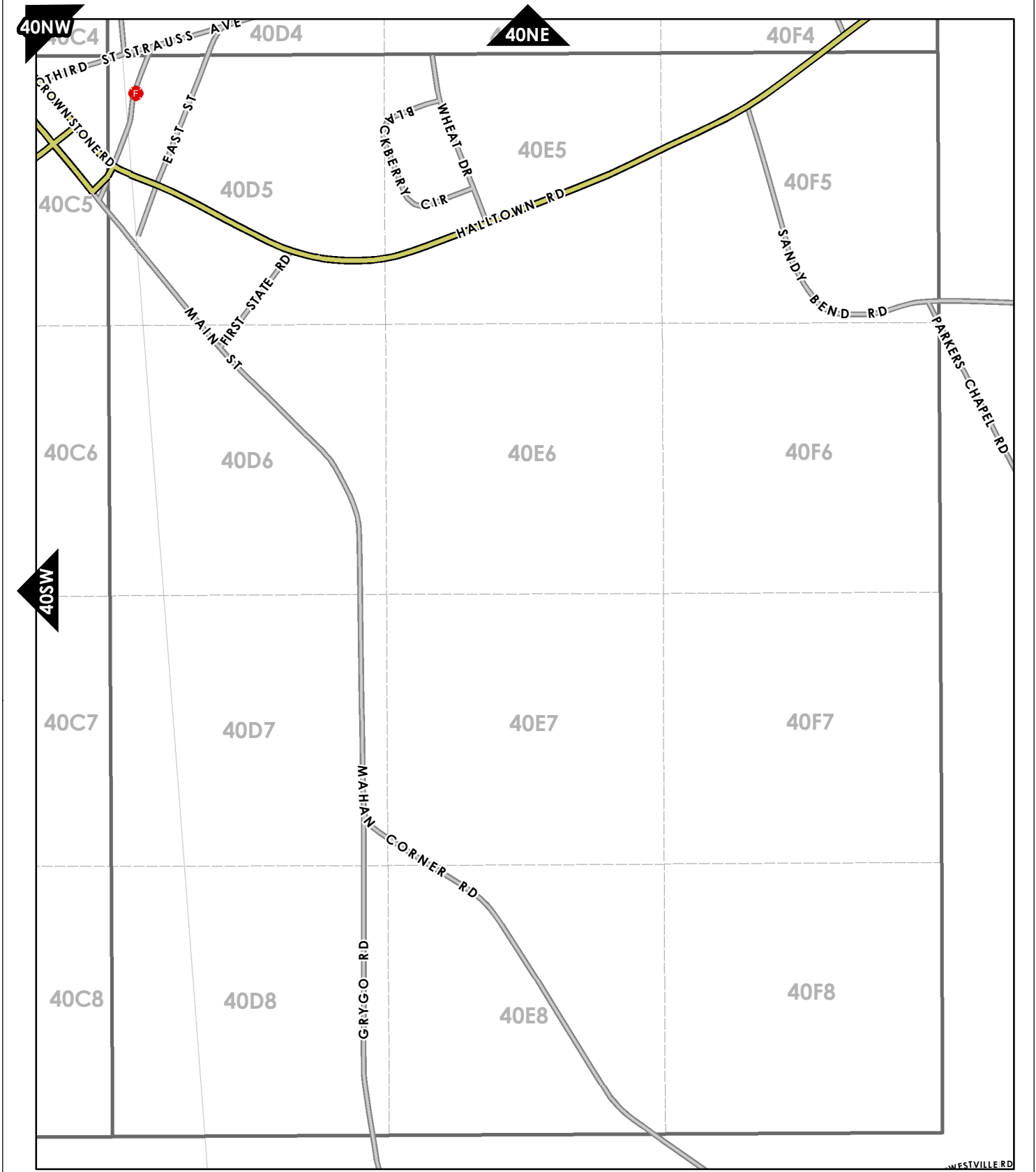


	SE	SW	SE	SW	SE
W	NE	NW	NE	NW	NE
<b>38</b>	<b>39</b>			<b>40</b>	
W	SE	SW	SE	SW	SE
E					
E					

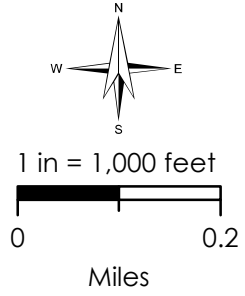


**Current Map:  
40SW**

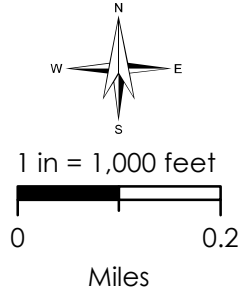
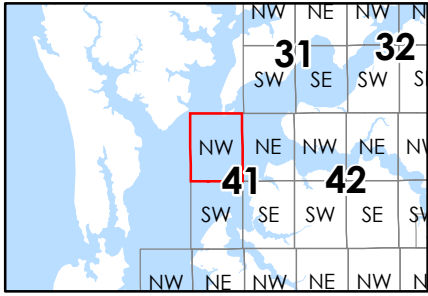
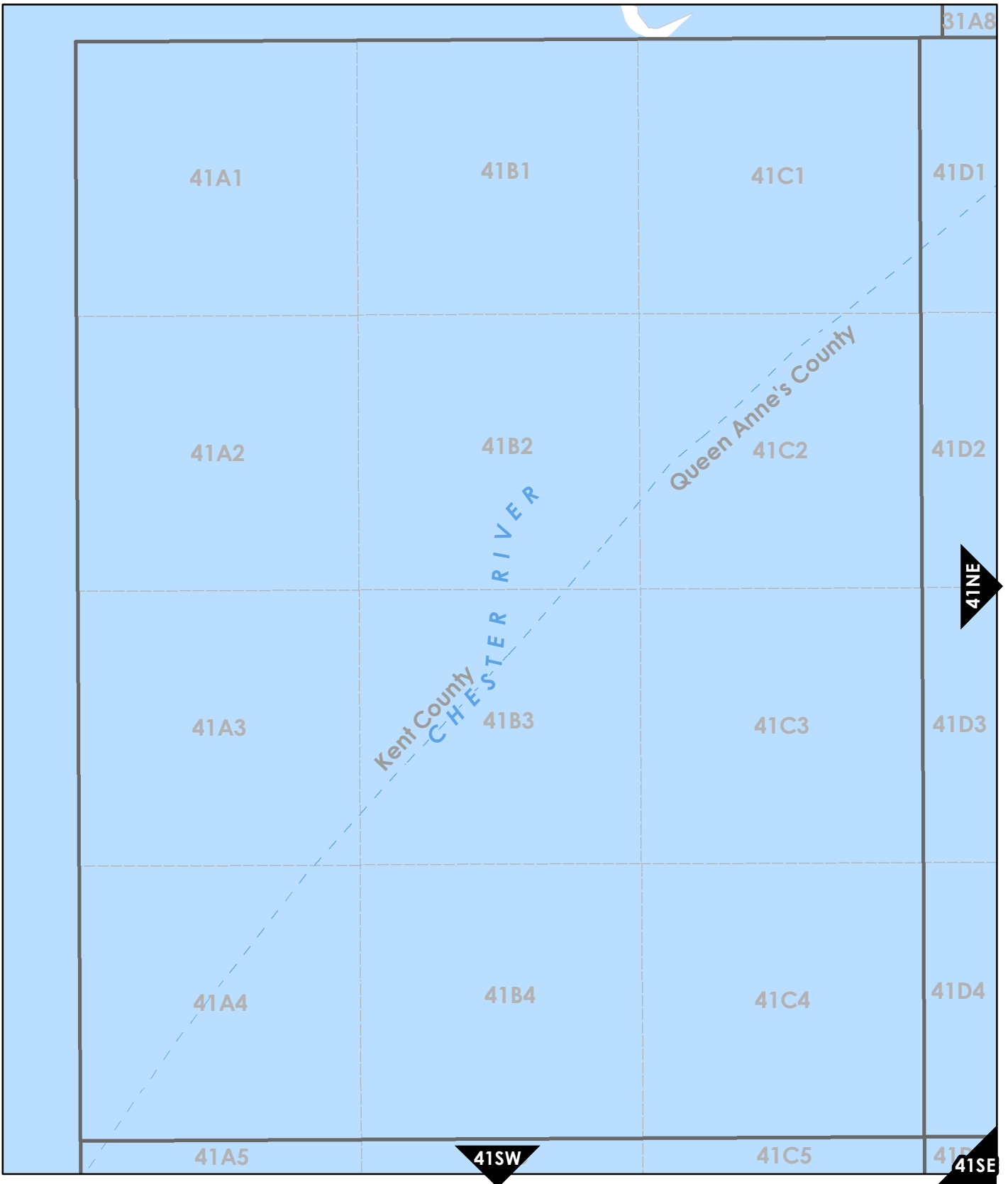




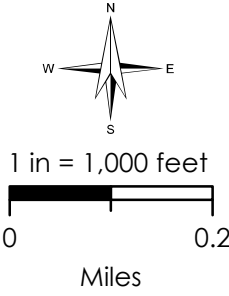
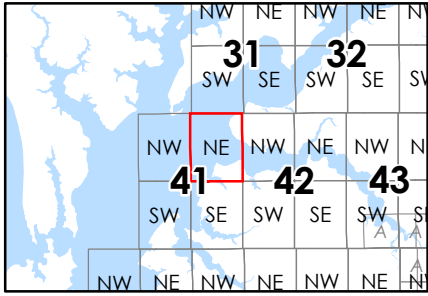
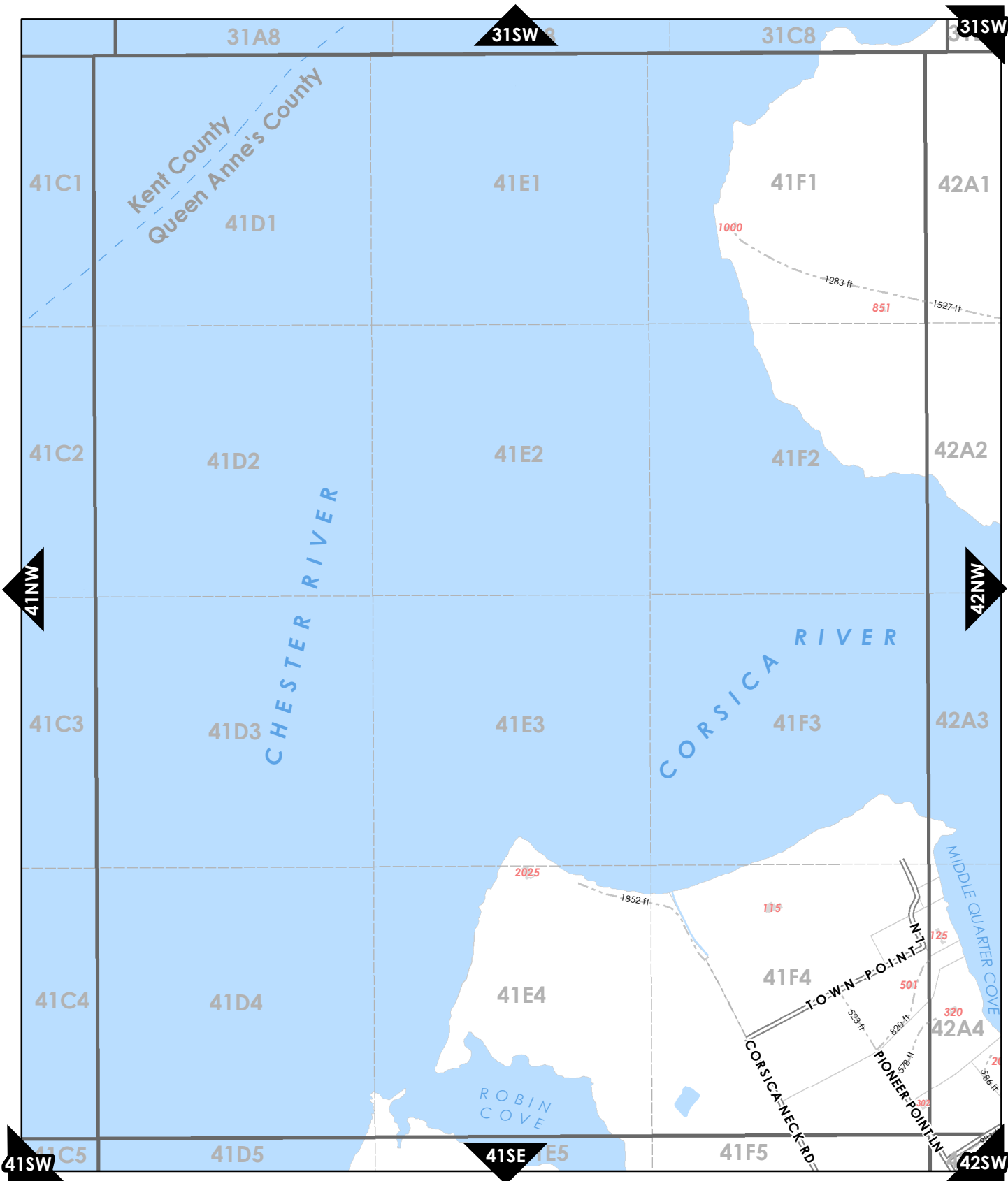
SW	SE	SW	SE
E	NW	NE	NW
39	40		
E	SW	SE	SW



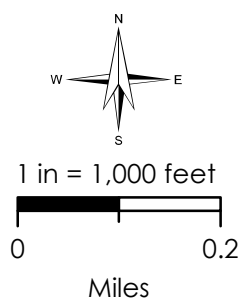
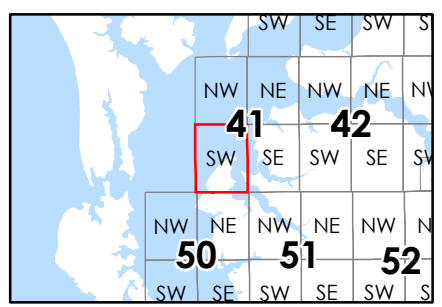
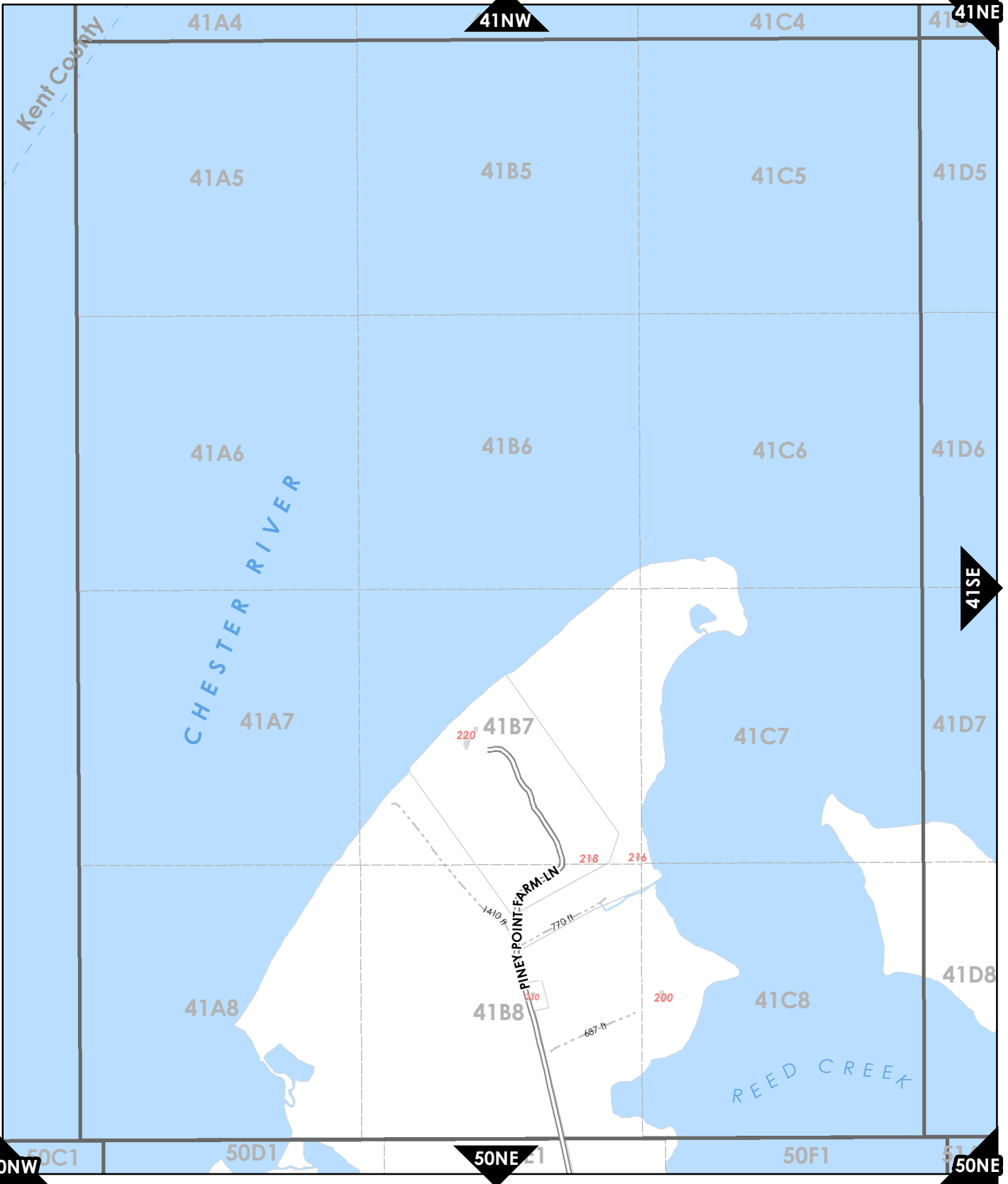
**Current Map:  
40SE**



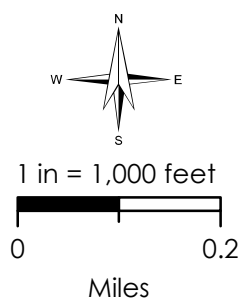
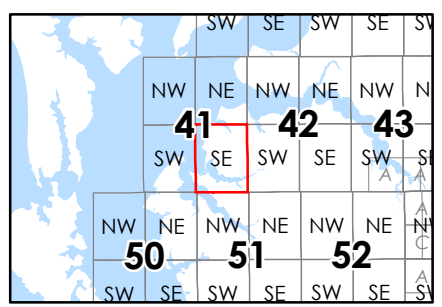
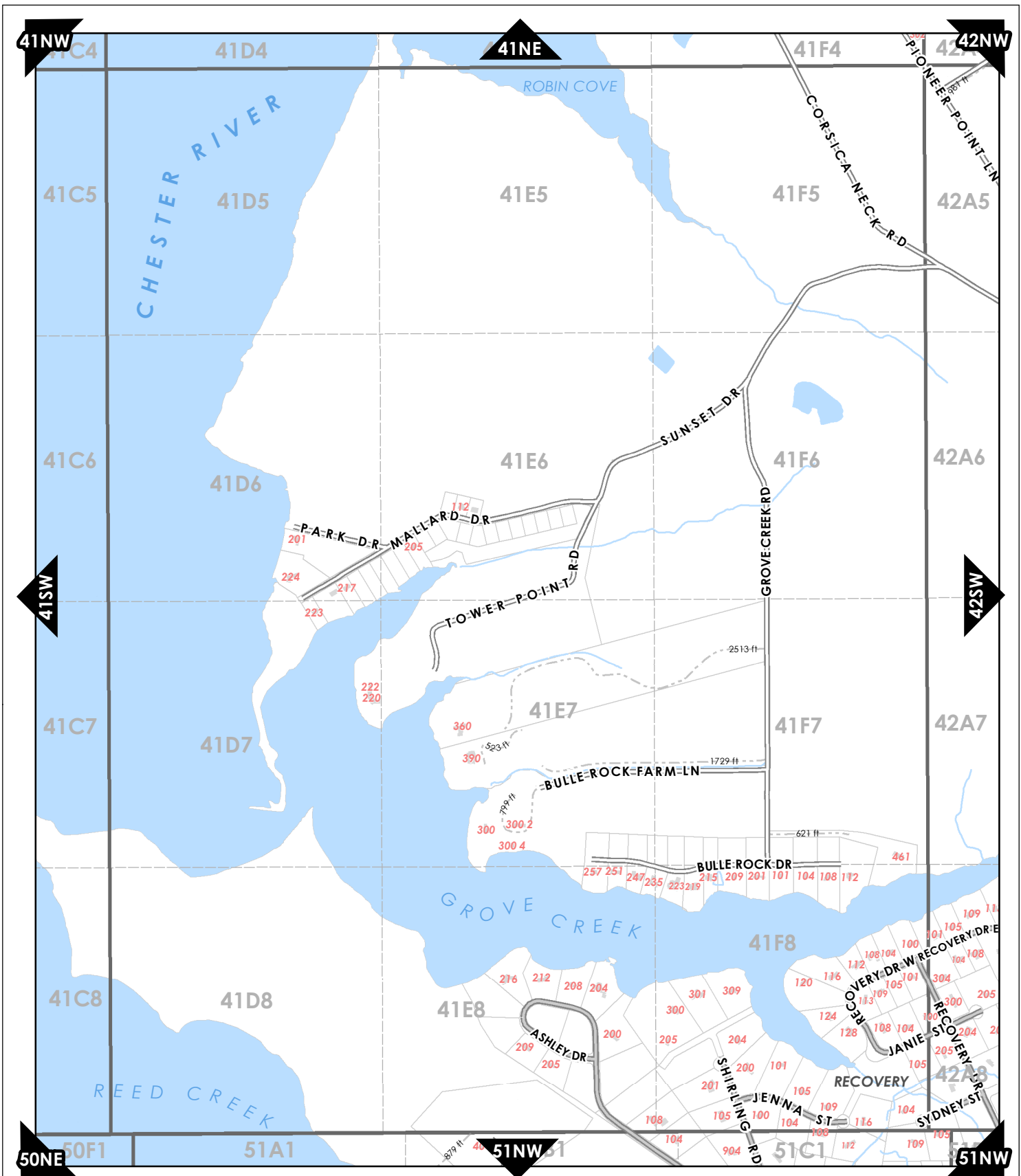
**Current Map:  
41NW**



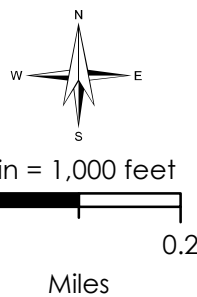
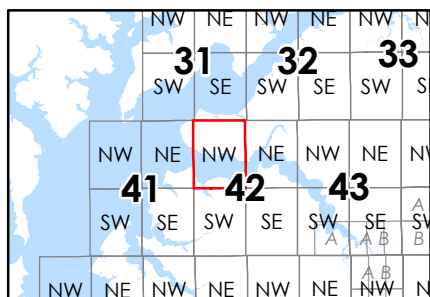
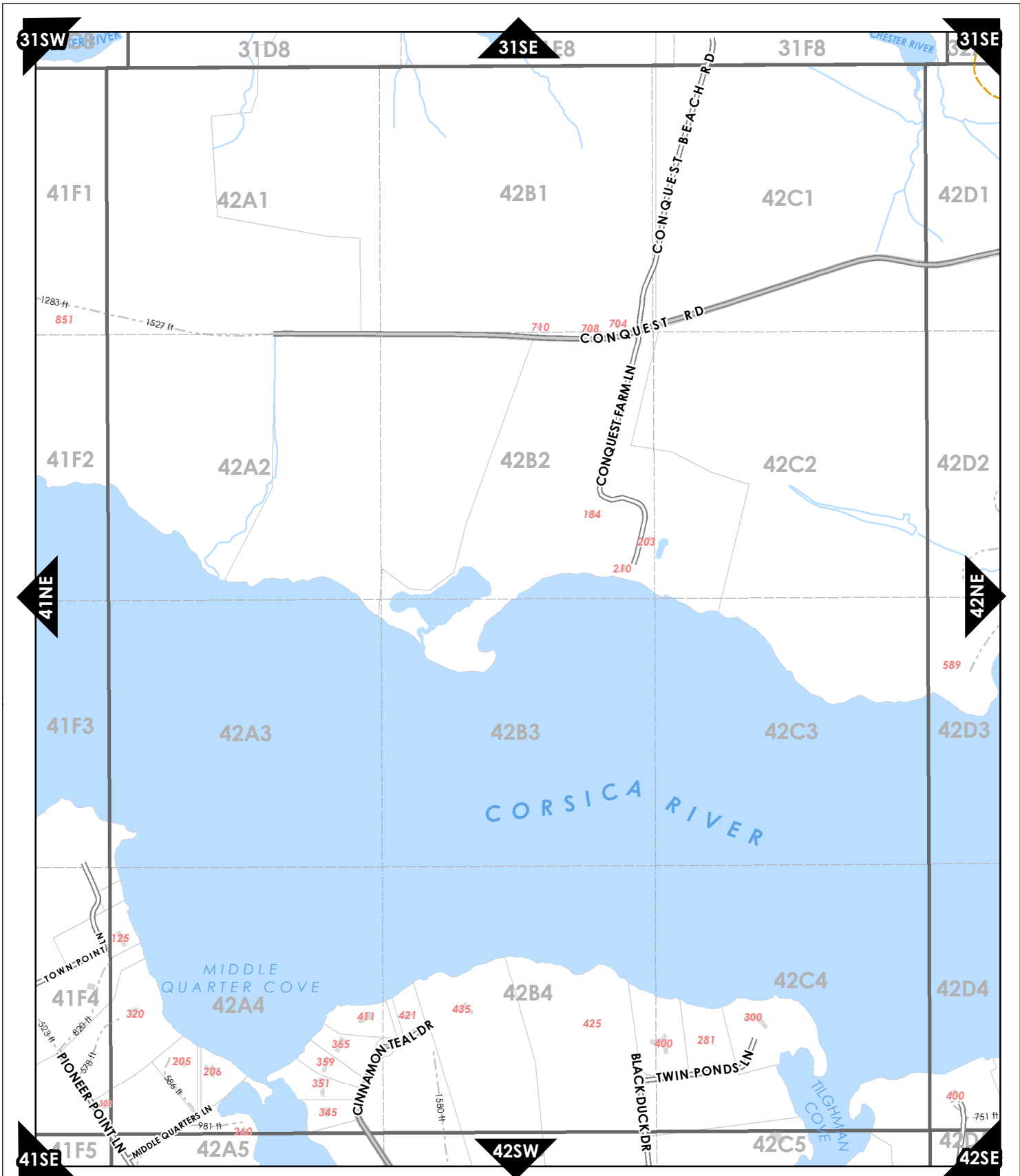
**Current Map:**  
**41NE**



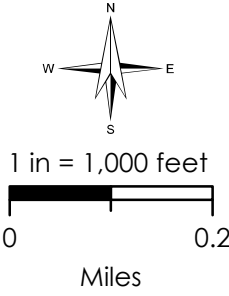
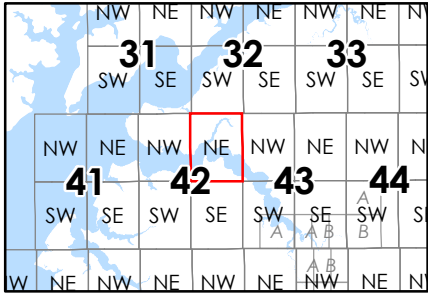
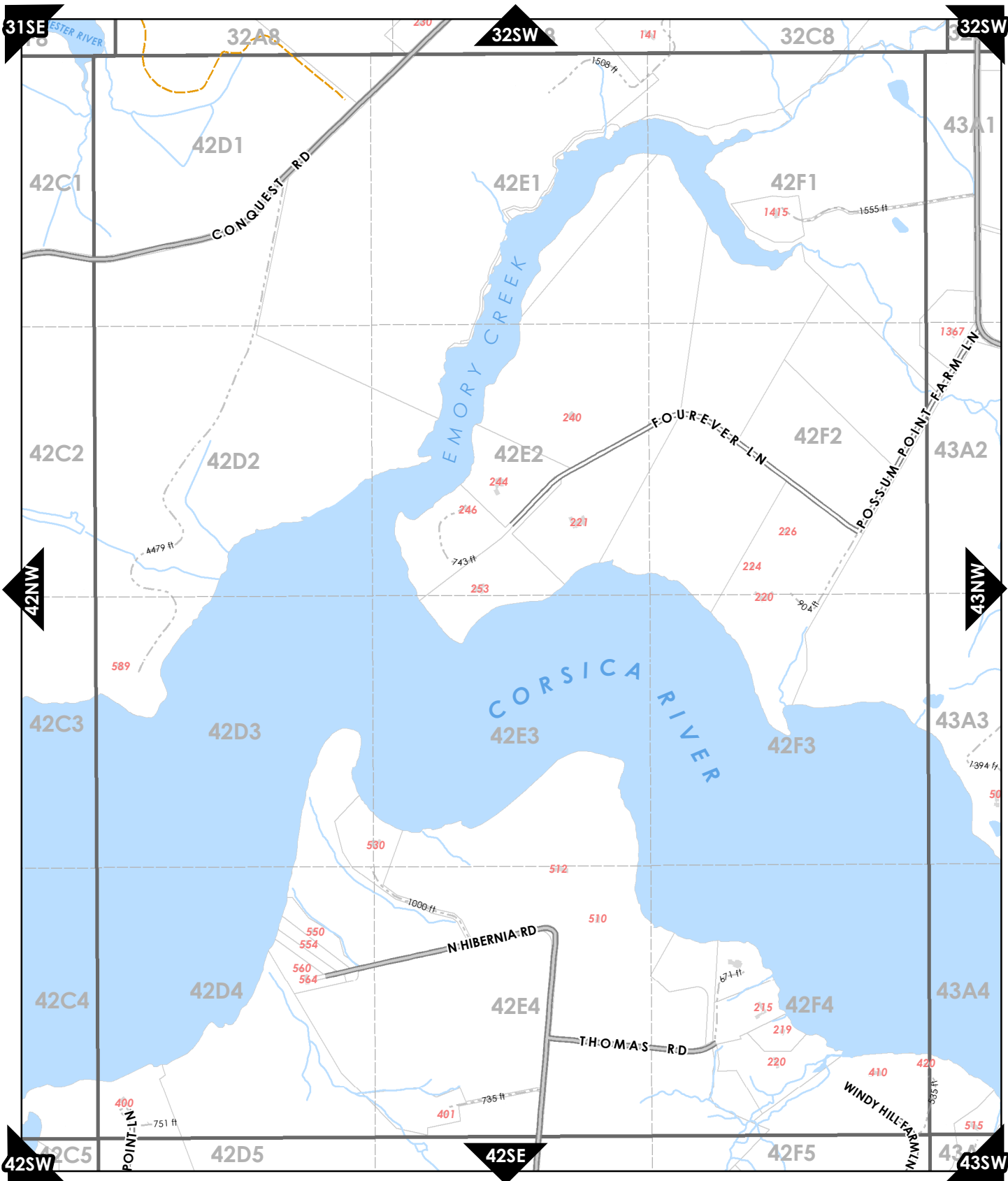
**Current Map:  
41SW**



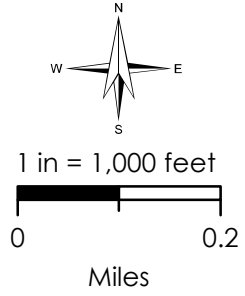
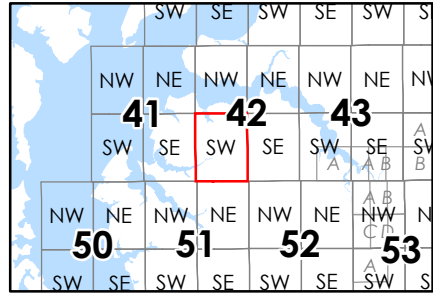
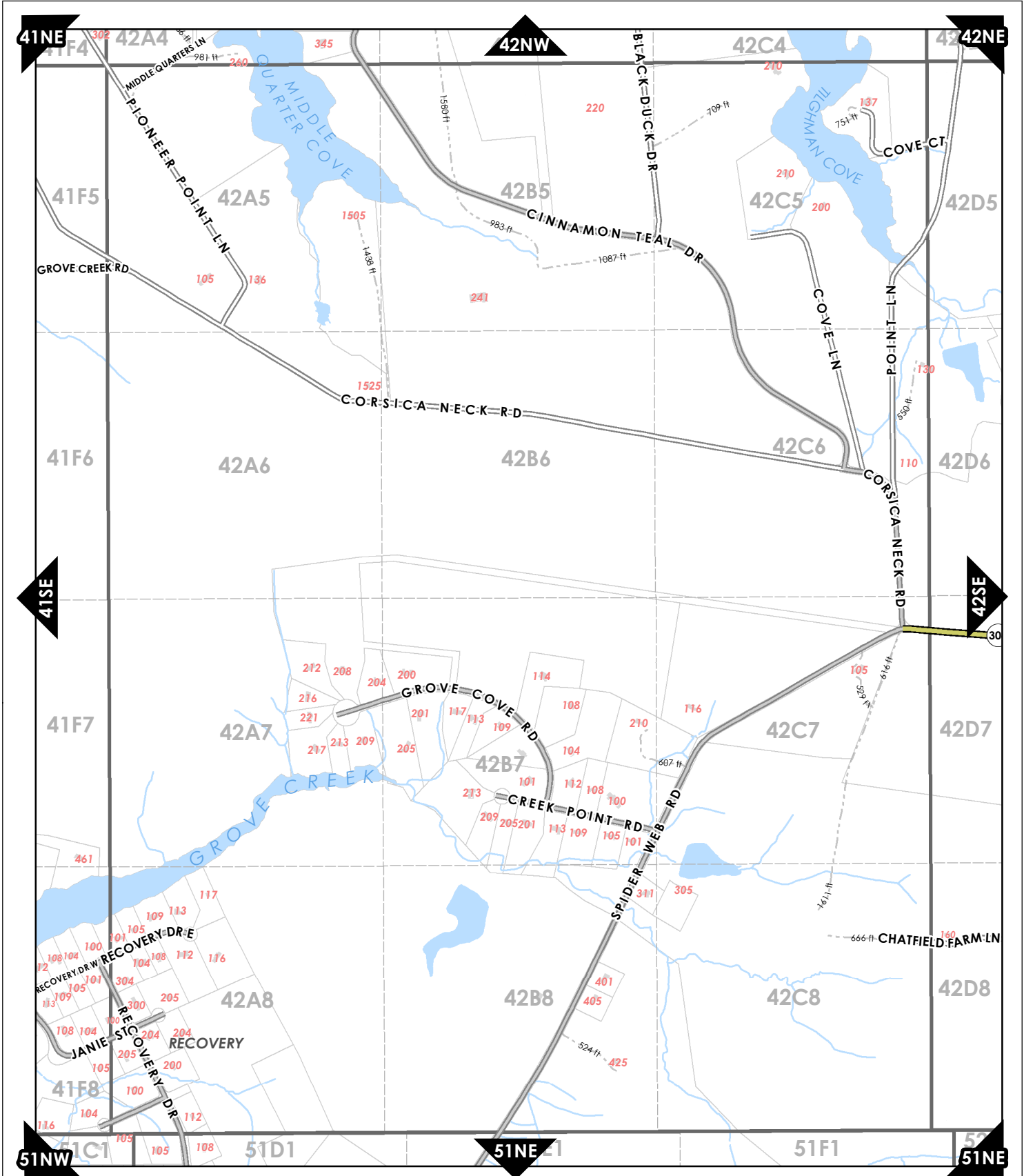
**Current Map:  
41SE**



**Current Map:  
42NW**

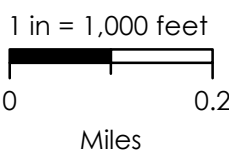
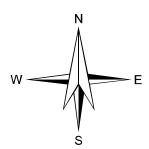
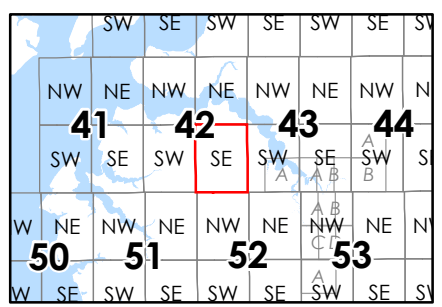
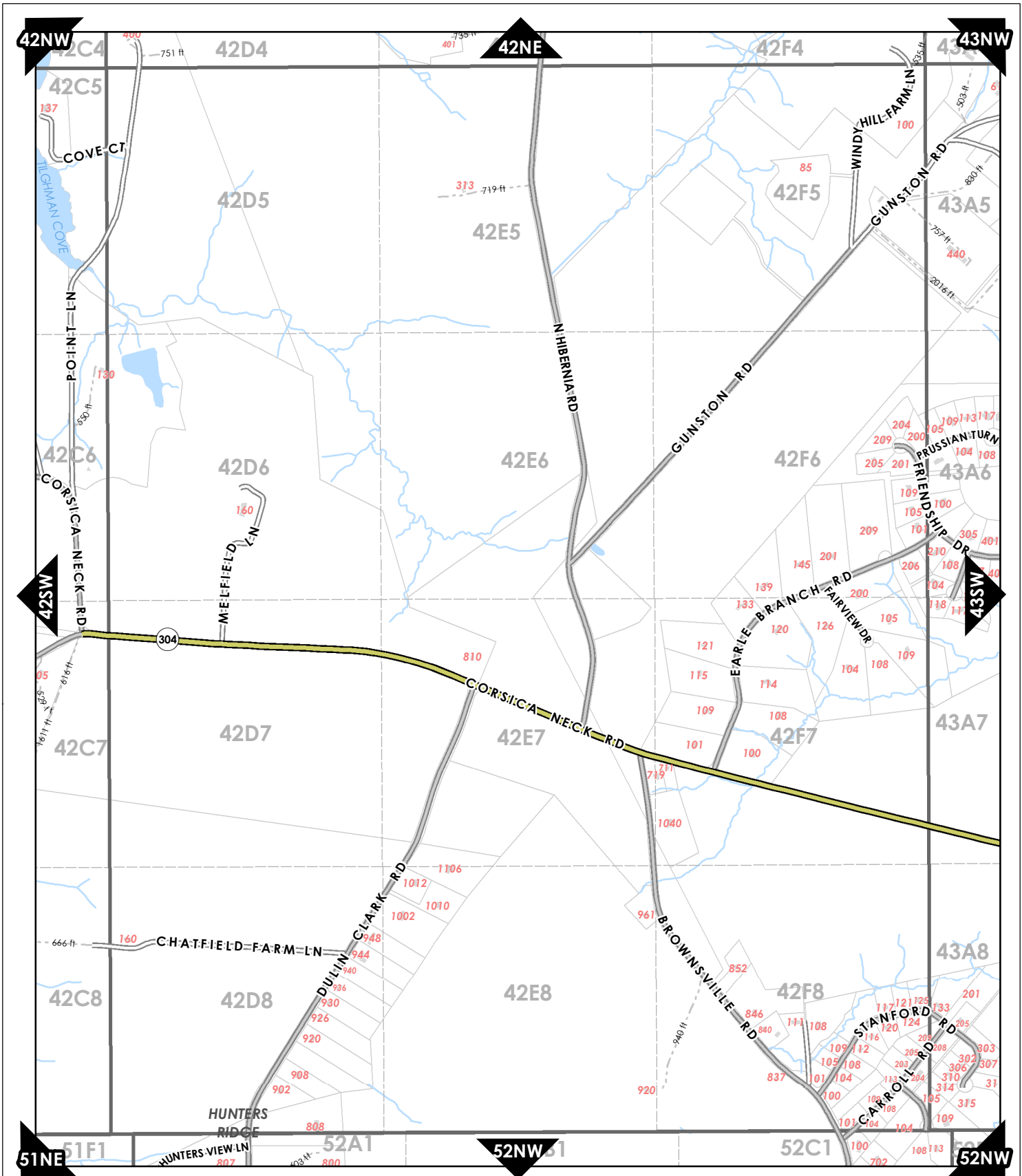


**Current Map:  
42NE**

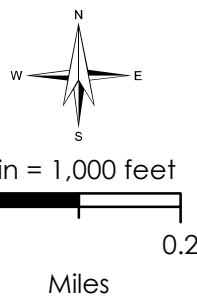
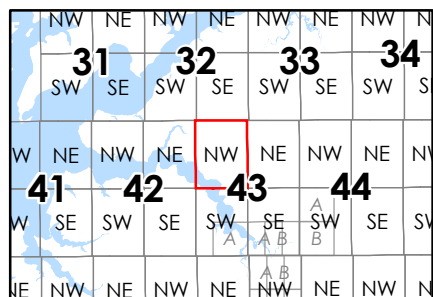
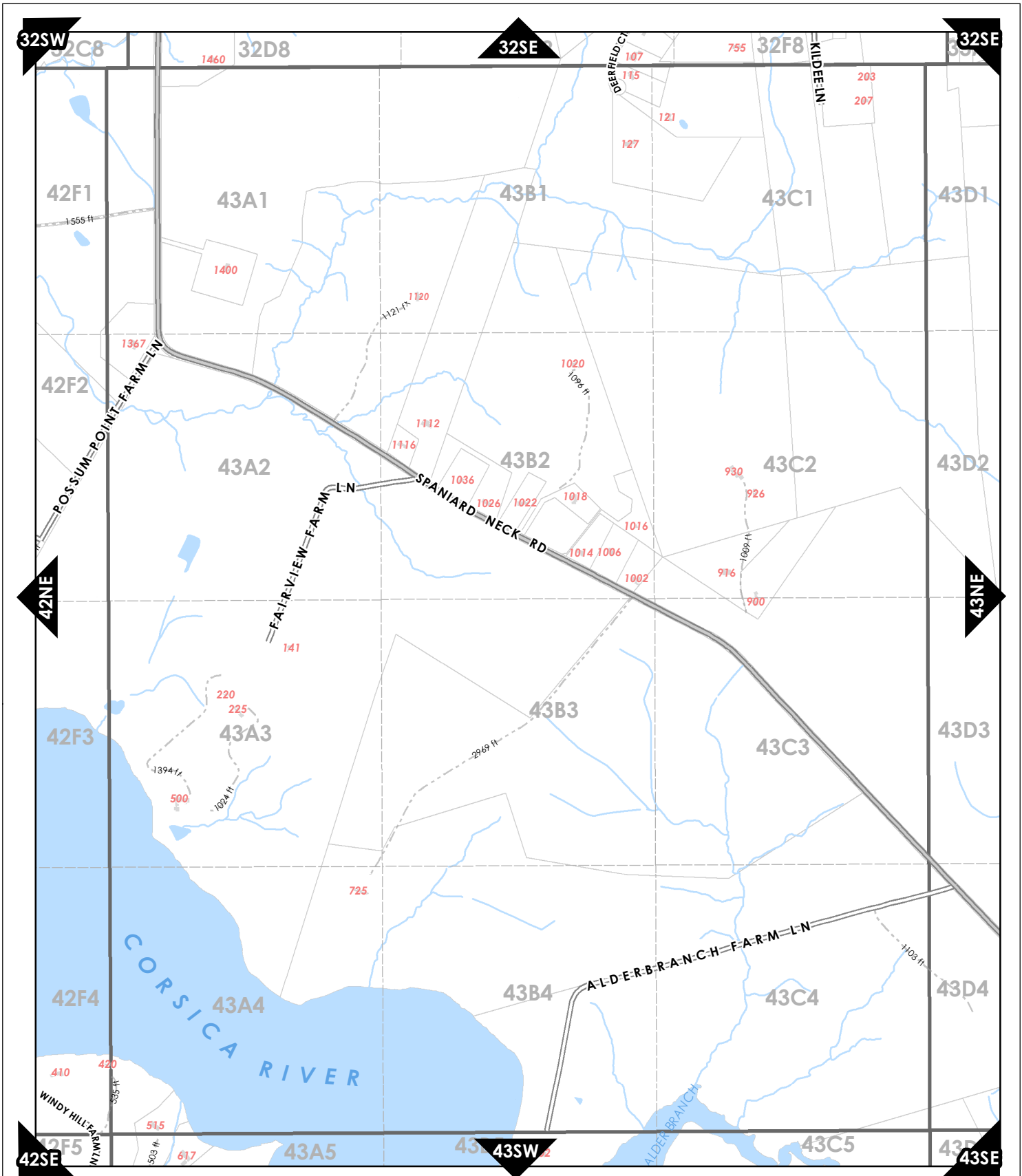


**Current Map:**  
**42SW**

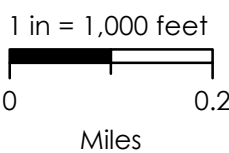
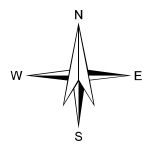
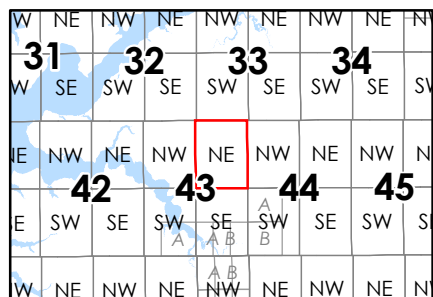
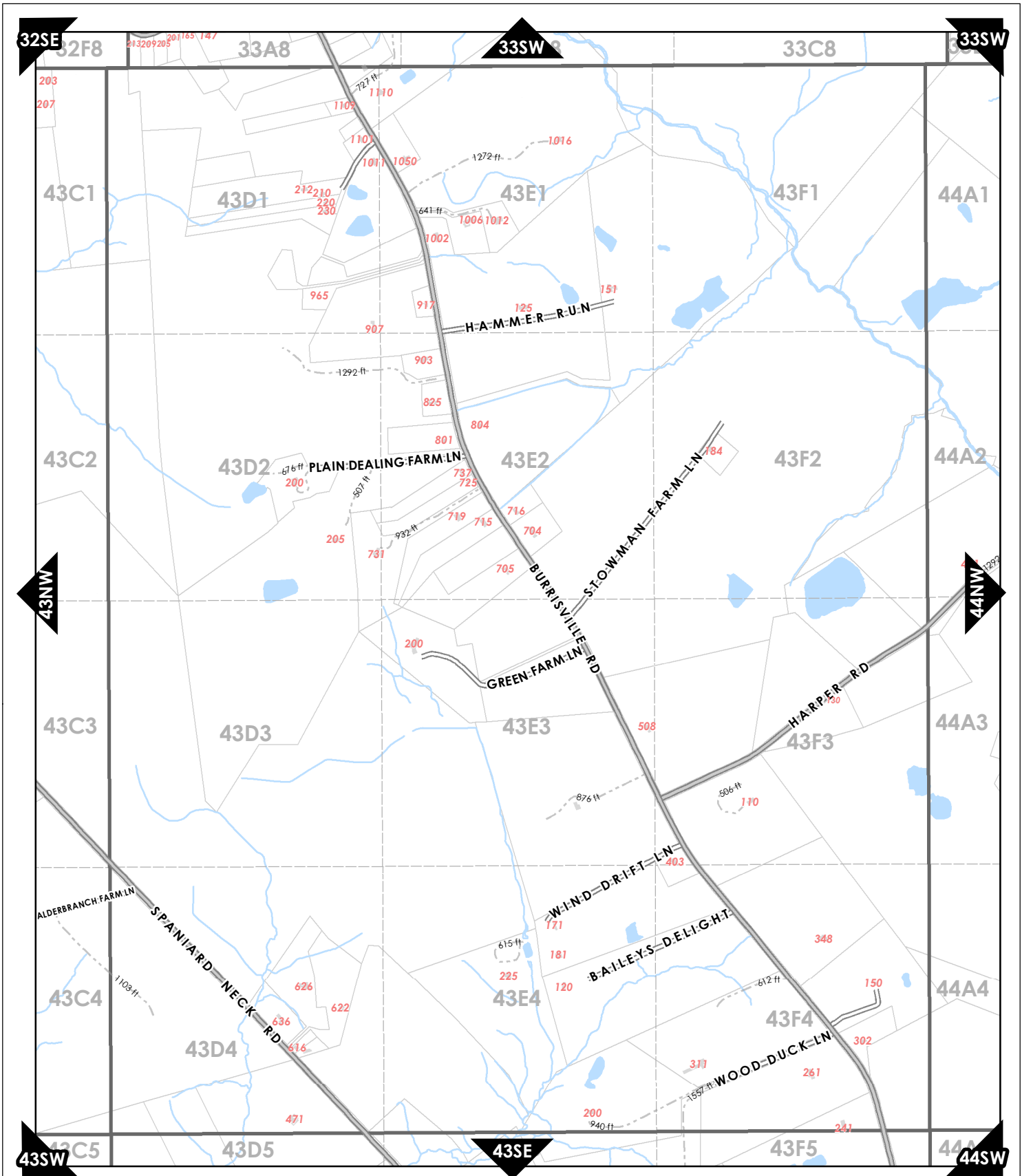




**Current Map:  
42SE**

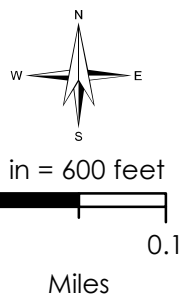
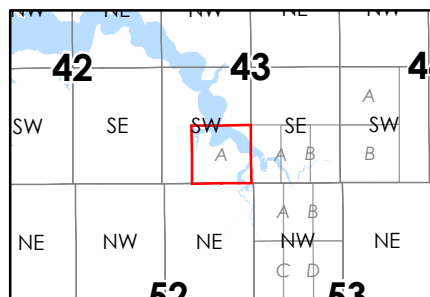
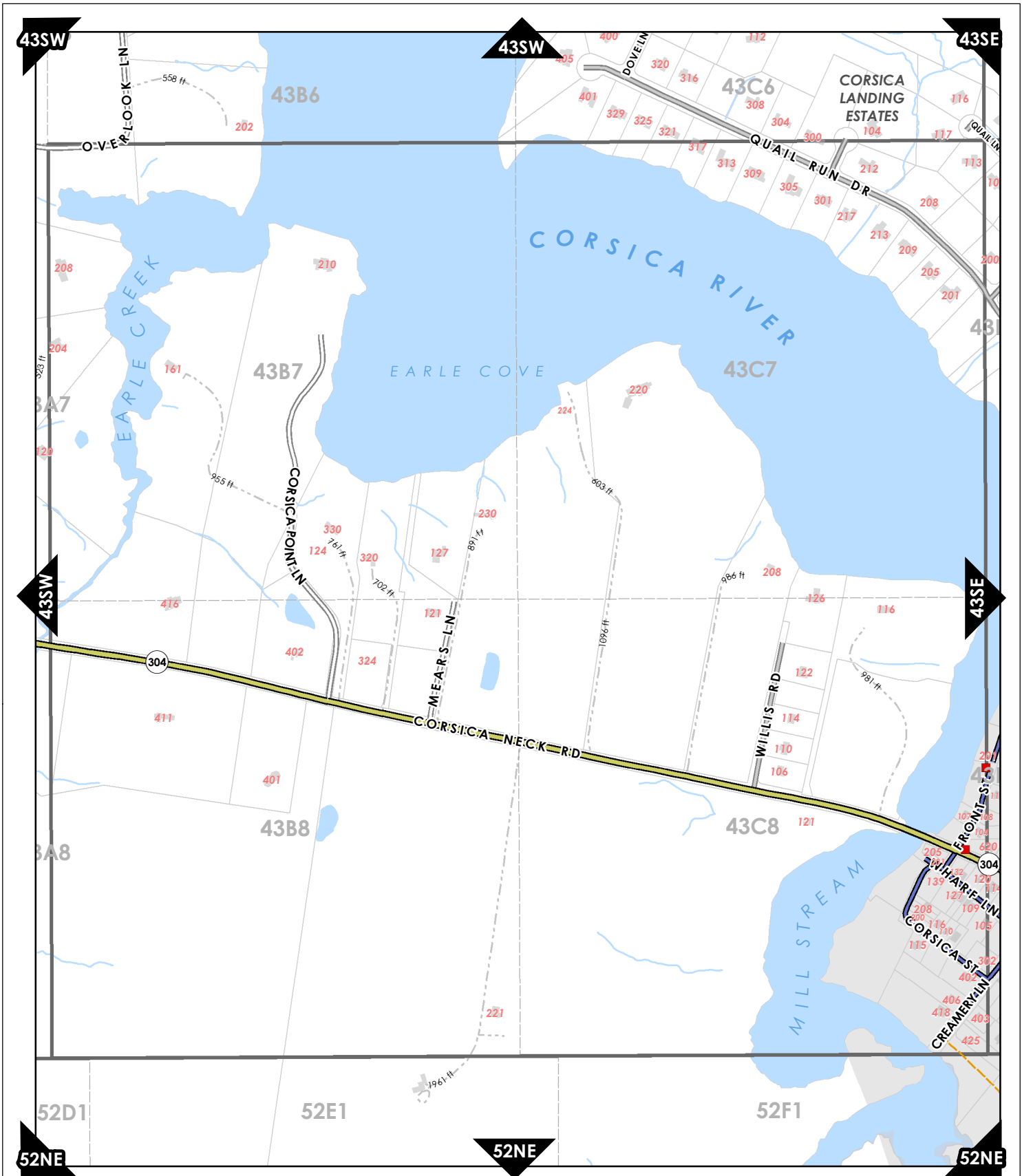


**Current Map:  
43NW**



**Current Map:**  
**43NE**

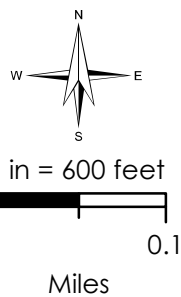
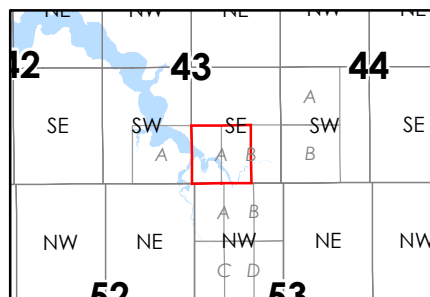
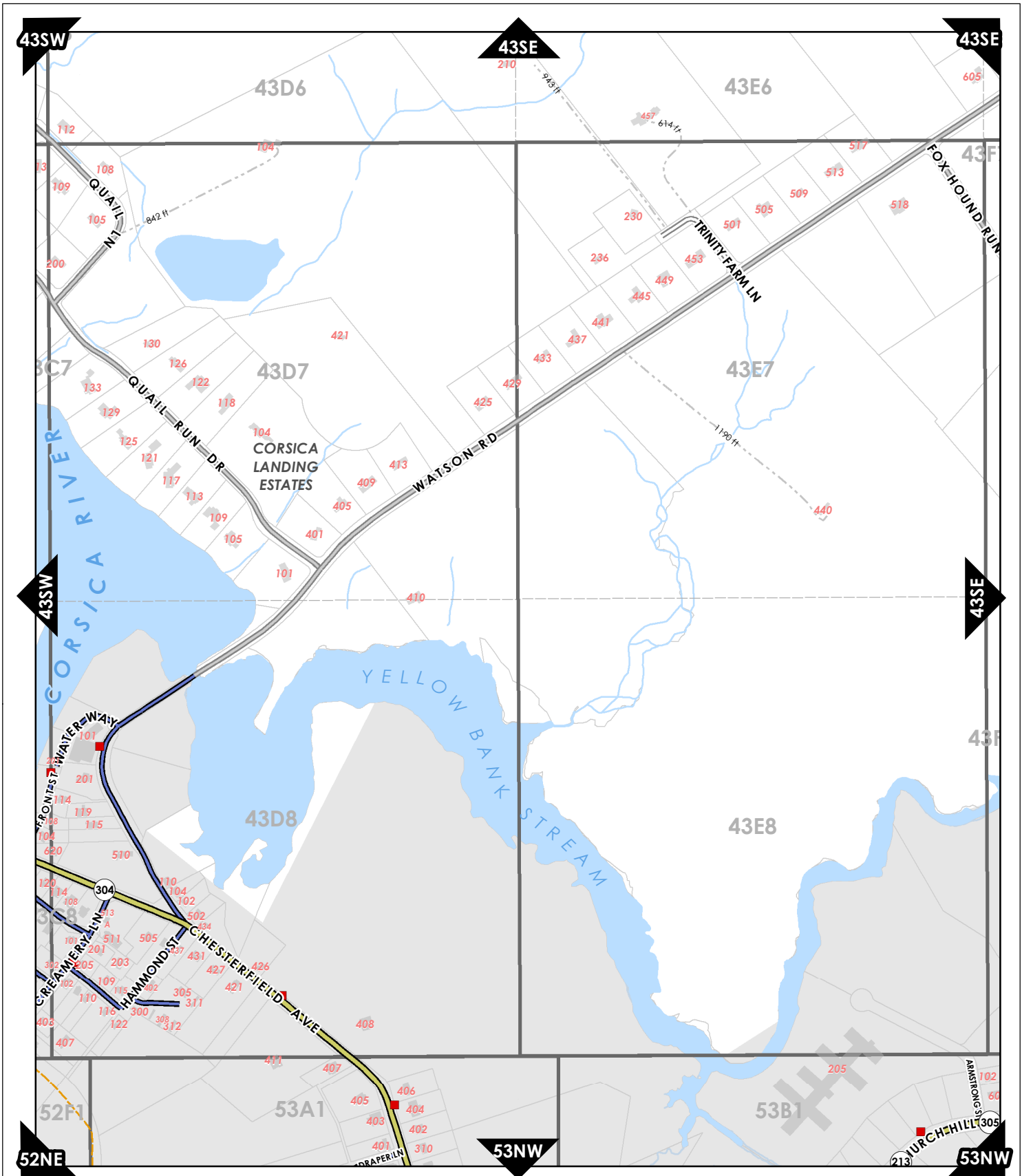




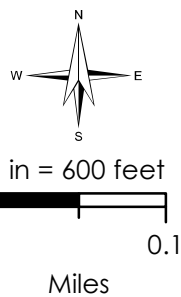
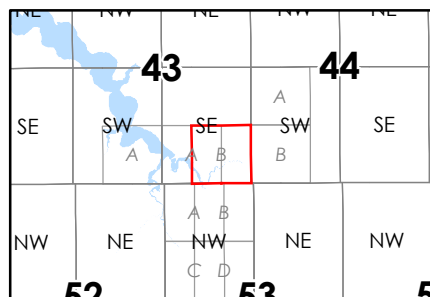
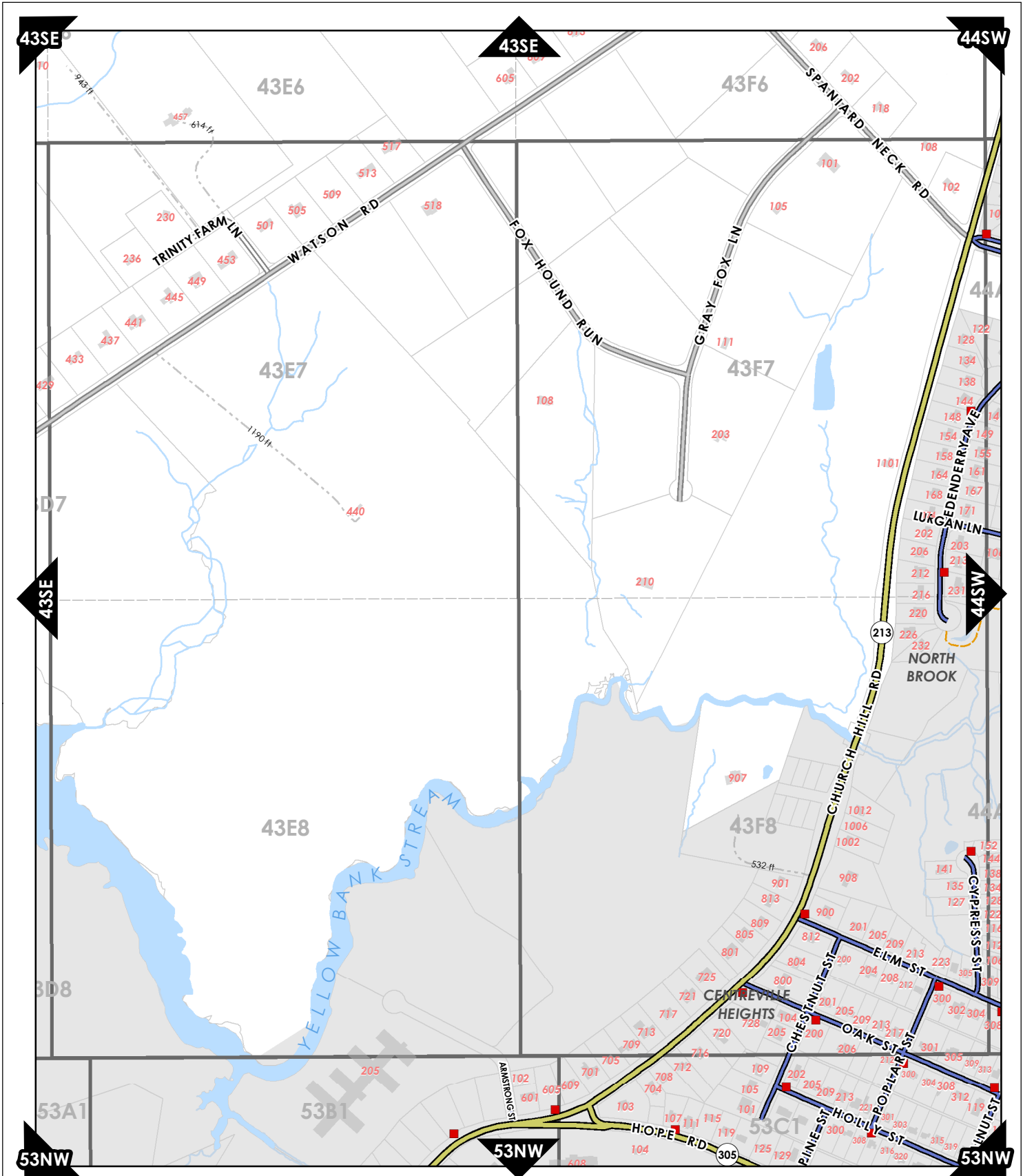
**Current Map:  
43SW A**







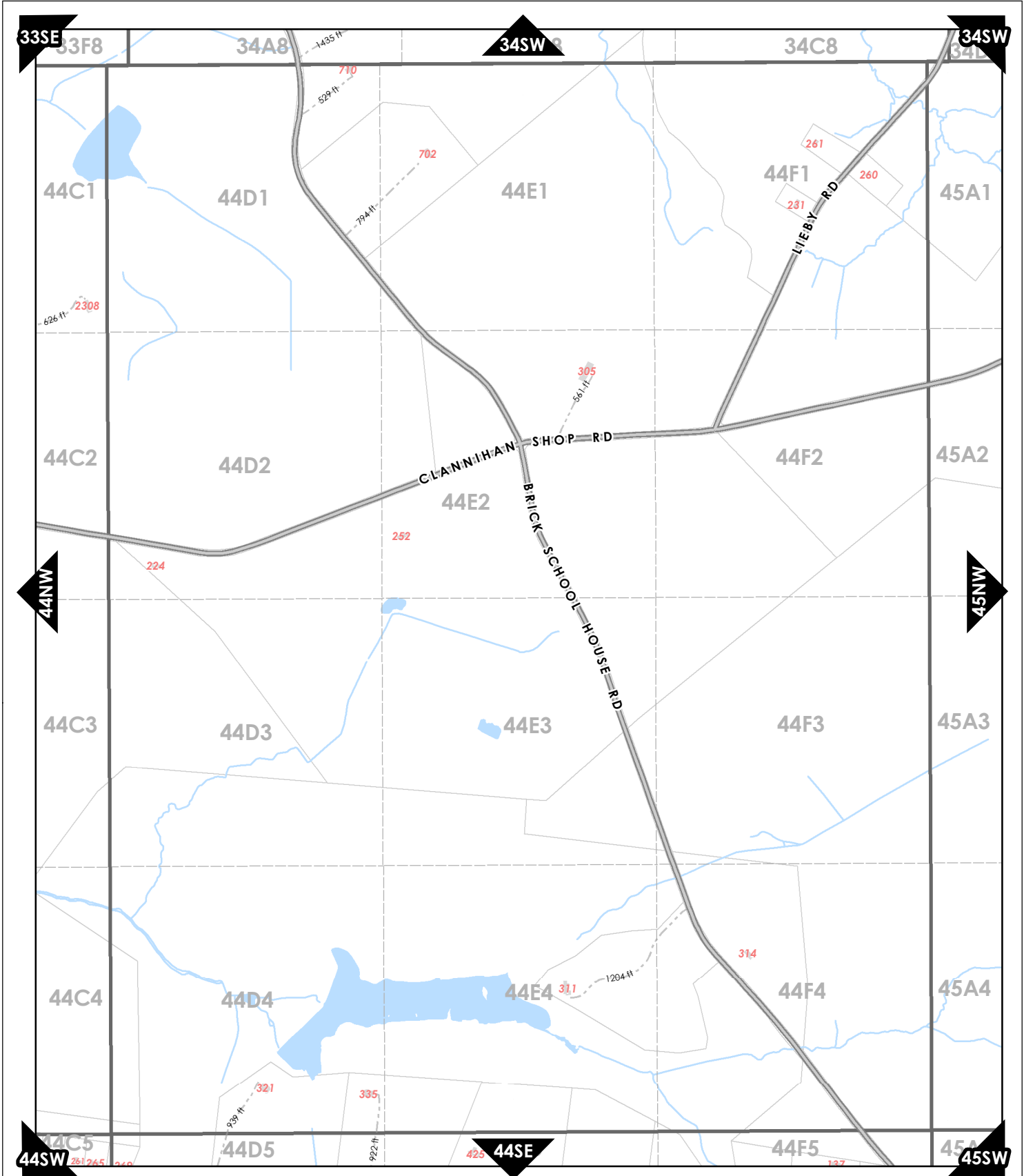
**Current Map:  
43SE A**



**Current Map:  
43SE B**







44NW

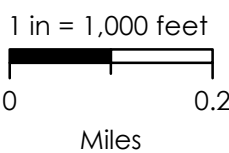
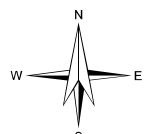
45NW

44SW

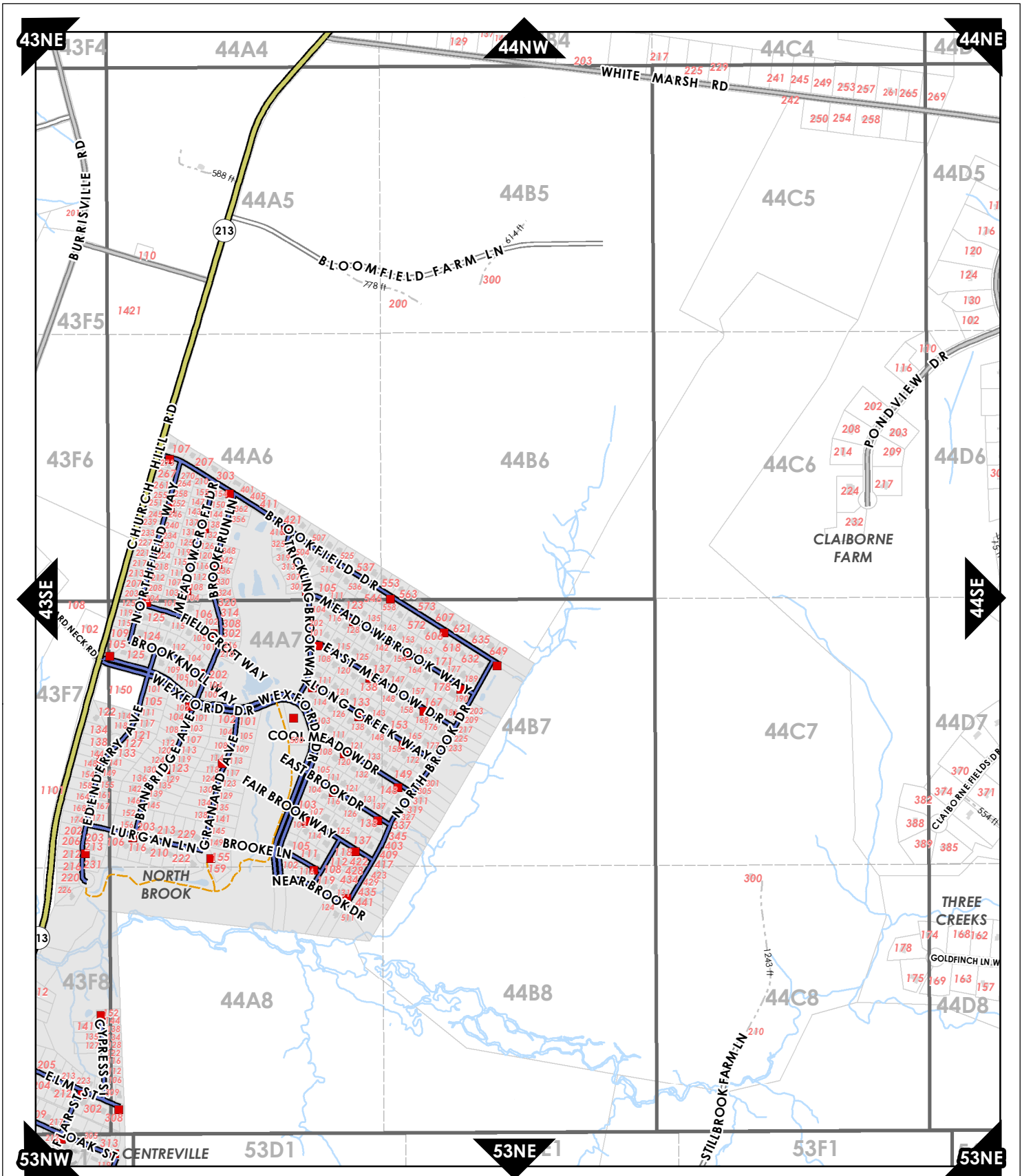
44SE

45SW

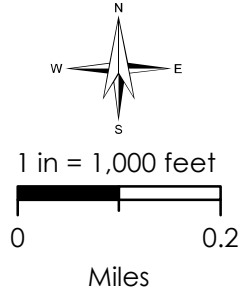
W	NE	NW	NE	NW	NE	NW	NE	N
32	33	34	35					
W	SE	SW	SE	SW	SE	SW	SE	SW
E	NW	NE	NW	NE	NW	NE	NW	N
	43	44	45	46				
E	SW	SE	SW	SE	SW	SE	SW	S
W	NE	NW	NE	NW	NE	NW	NE	N



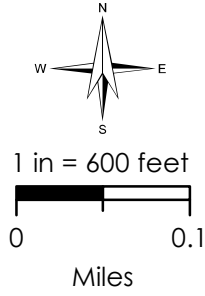
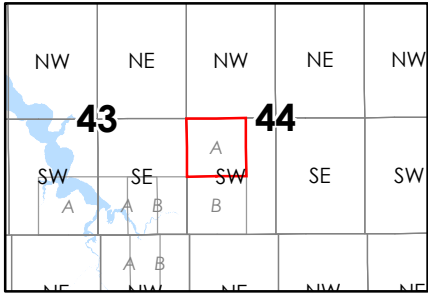
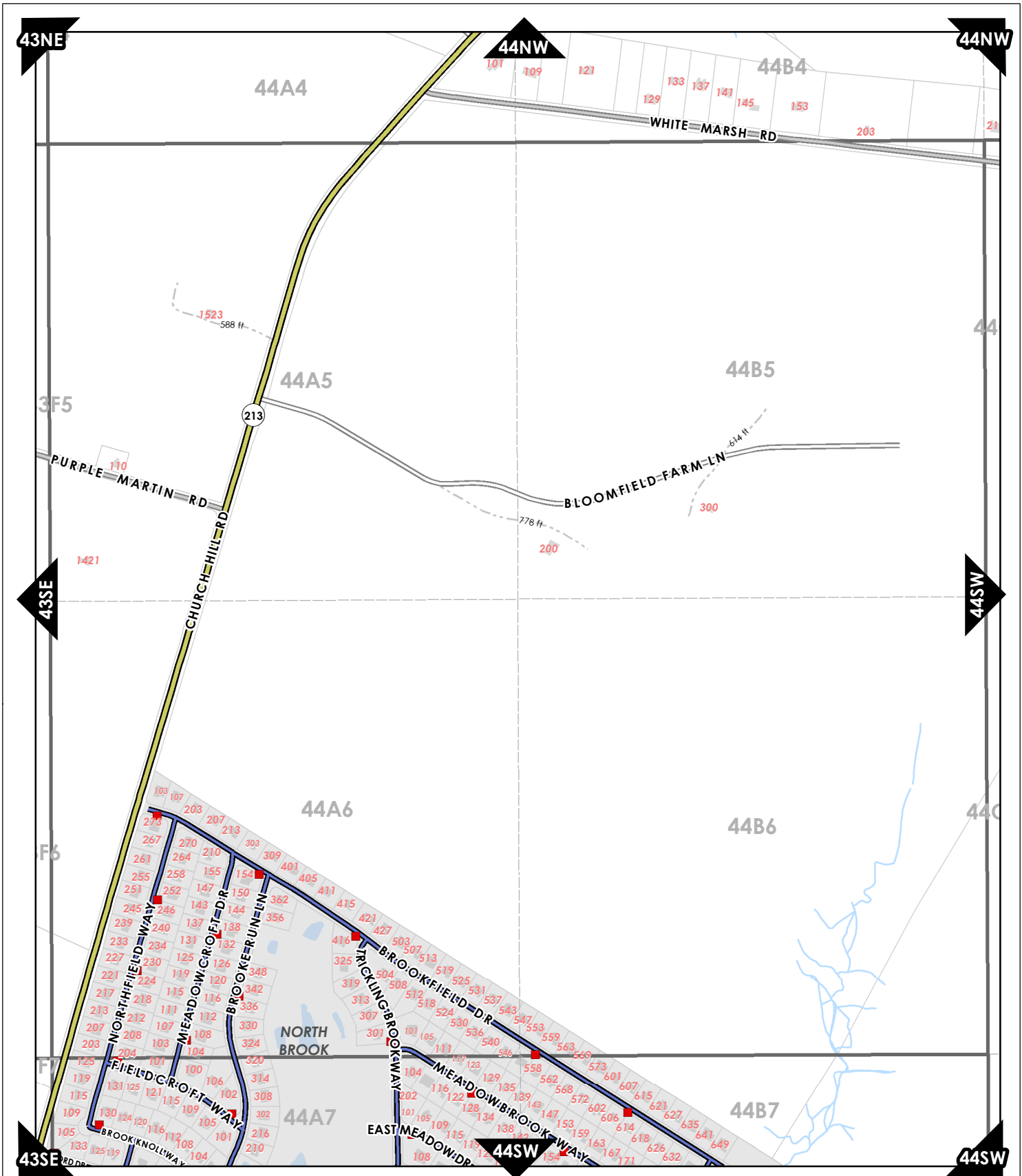
**Current Map:**  
**44NE**



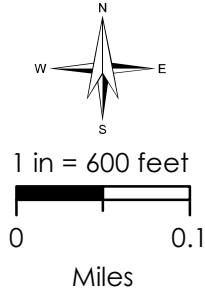
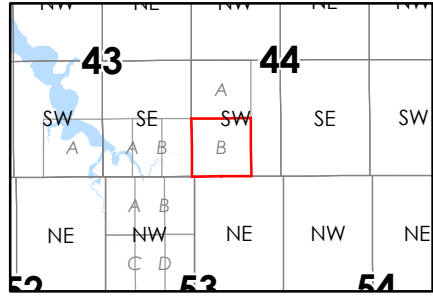
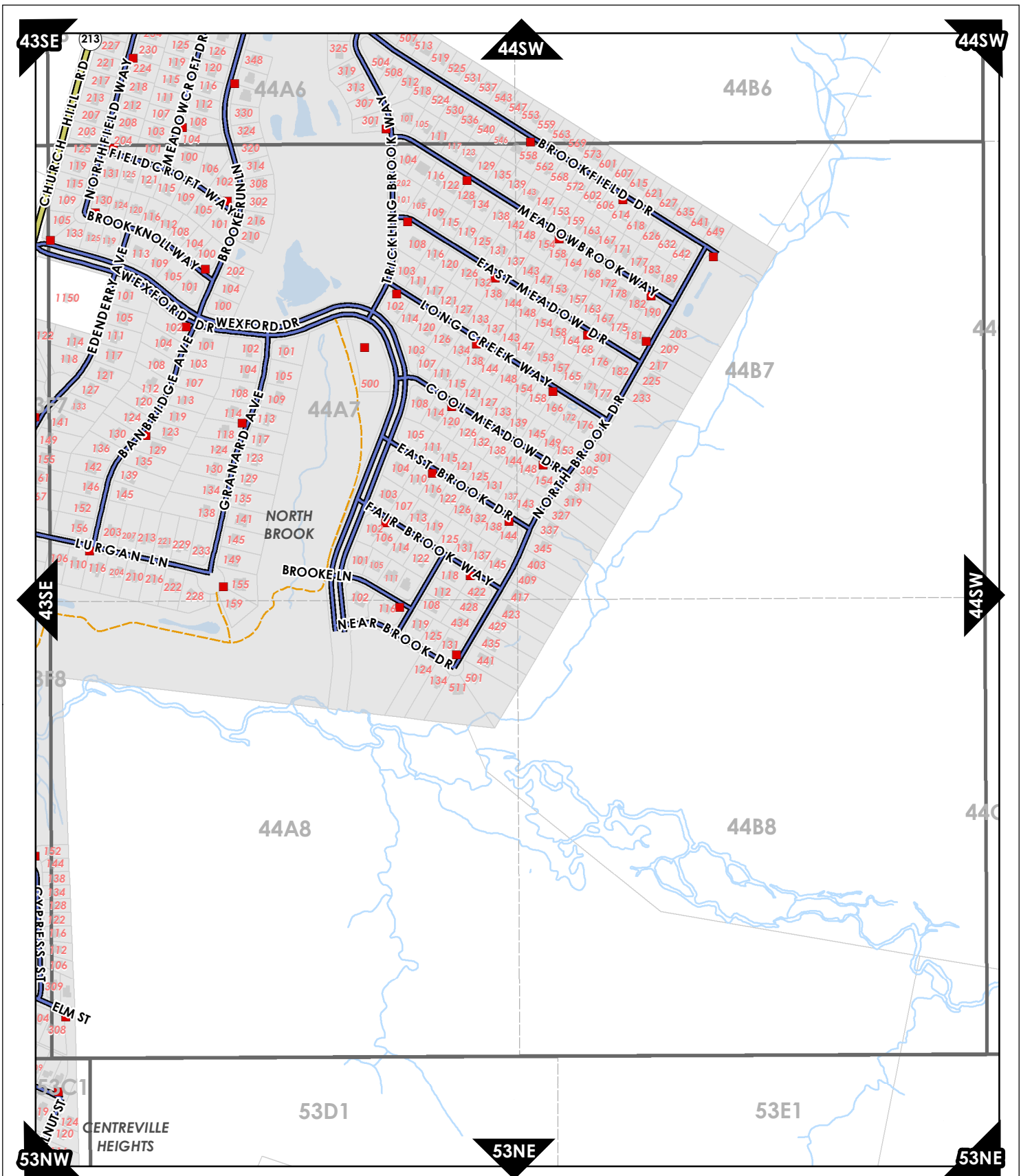
E	SW	SE	SW	SE	SW	SE	SW	S
W	NE	NW	NE	NW	NE	NW	NE	NV
<b>42</b>	<b>43</b>	<b>44</b>	<b>45</b>					
W	SE	SW	SE	SW	SE	SW	SE	SV
		A	B					
NE	NW	NE	NW	NE	NW	NE	NW	N
<b>52</b>	<b>53</b>	<b>54</b>	<b>55</b>					
E	SW	SE	SW	SE	SW	SE	SW	S



**Current Map:**  
**44SW**

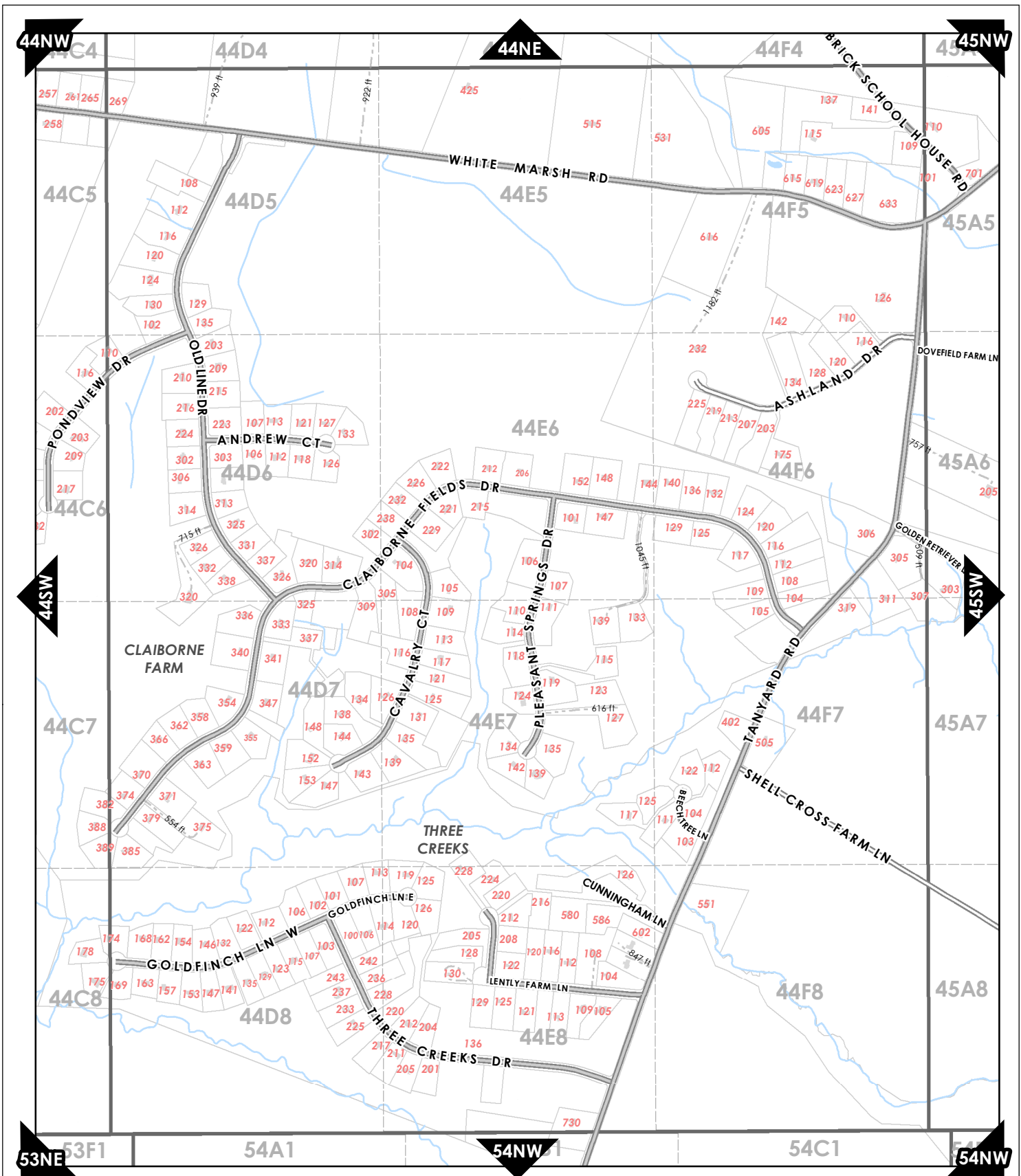


**Current Map:  
44SW A**

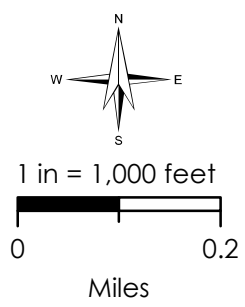


**Current Map:  
44SW B**

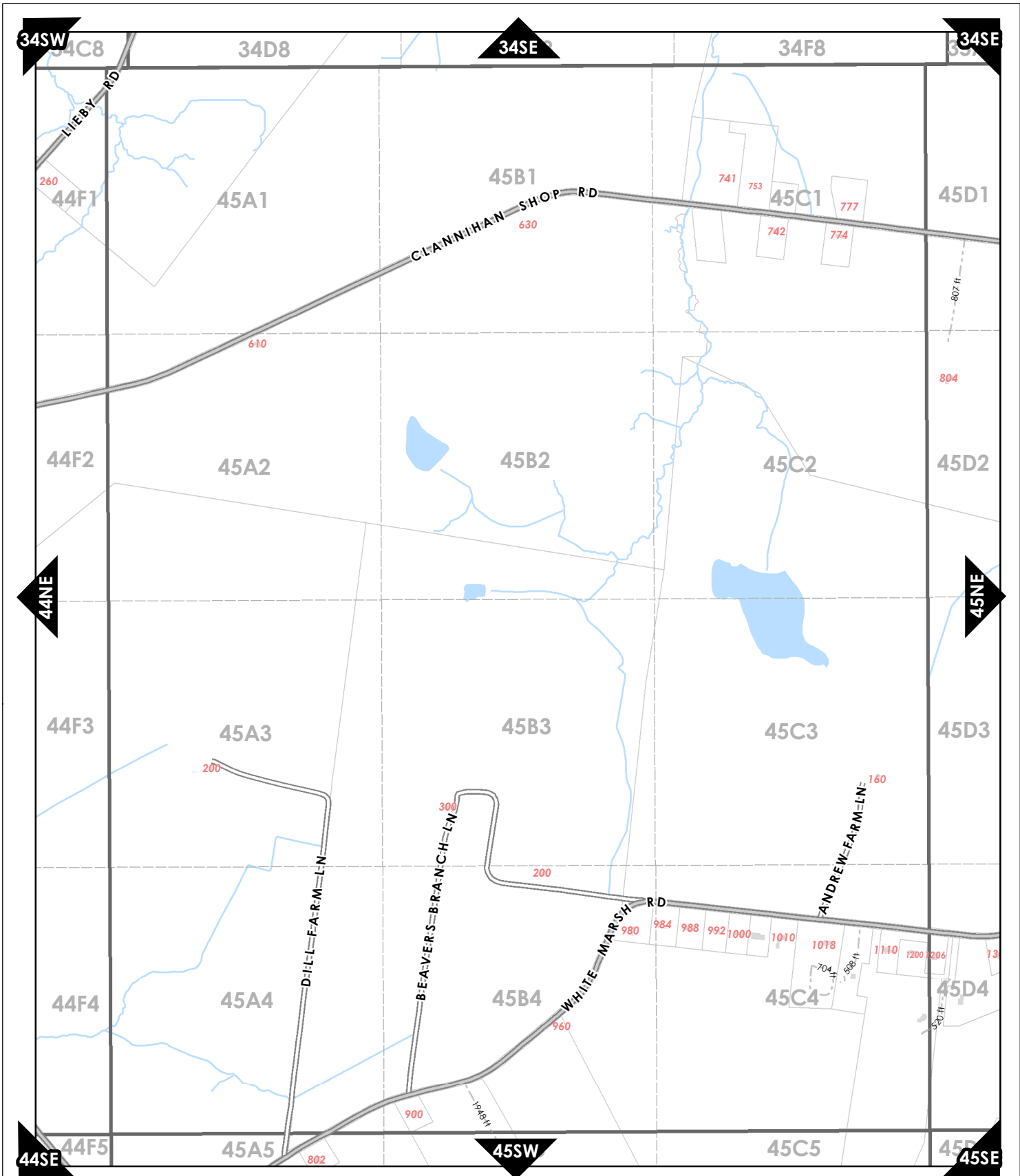




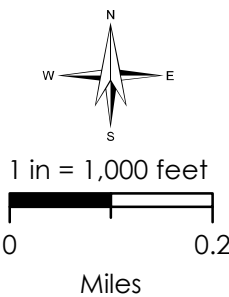
W	SE	SW	SE	SW	SE	SW	SE	SW	SE	SW
E	NW	NE	NW	NE	NW	NE	NW	NE	NW	N
	<b>43</b>	<b>44</b>	<b>45</b>	<b>46</b>						
E	SW	SE	SW	SE	SW	SE	SW	SE	SW	S
		A	B							
W	NE	NW	NE	NW	NE	NW	NE	NW	NE	N
	<b>52</b>	<b>53</b>	<b>54</b>	<b>55</b>						
W	SE	SW	SE	SW	SE	SW	SE	SW	SE	SW



**Current Map:**  
**44SE**



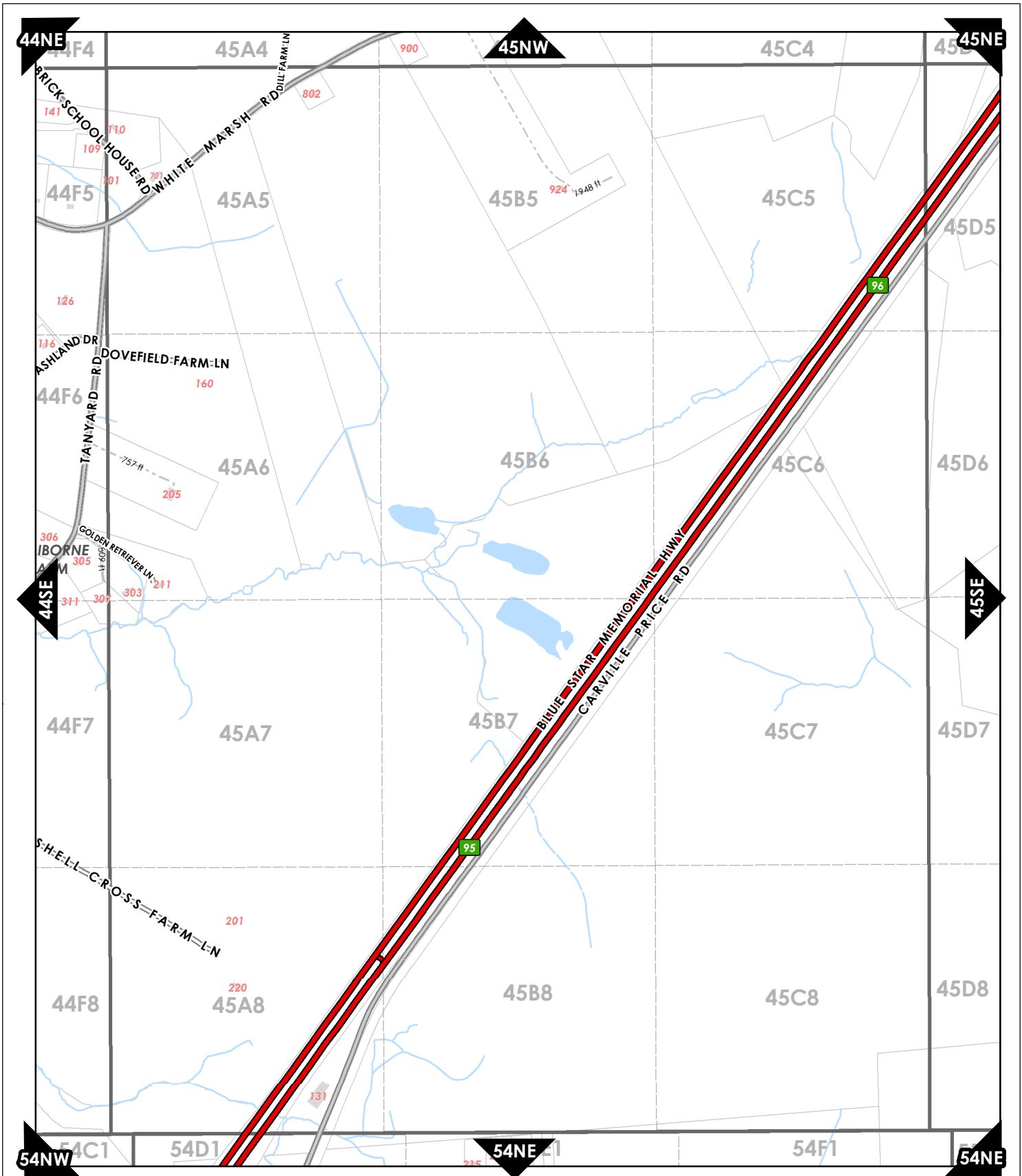
NE	NW	NE	NW	NE	NW	NE	NW	N
	33	34	35	36				
E	SW	SE	SW	SE	SW	SE	SW	S
W	NE	NW	NE	NW	NE	NW	NE	NW
	43	44	45	46				
W	SE	SW	SE	SW	SE	SW	SE	SW
W	A	B	A	B	A	B	A	B
W	A	B	A	B	A	B	A	B
W	NE	NW	NE	NW	NE	NW	NE	NW
W	NE	NW	NE	NW	NE	NW	NE	NW



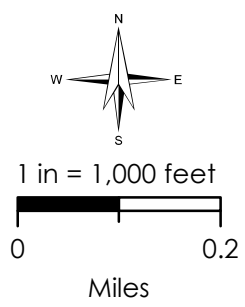
**Current Map:**  
**45NW**



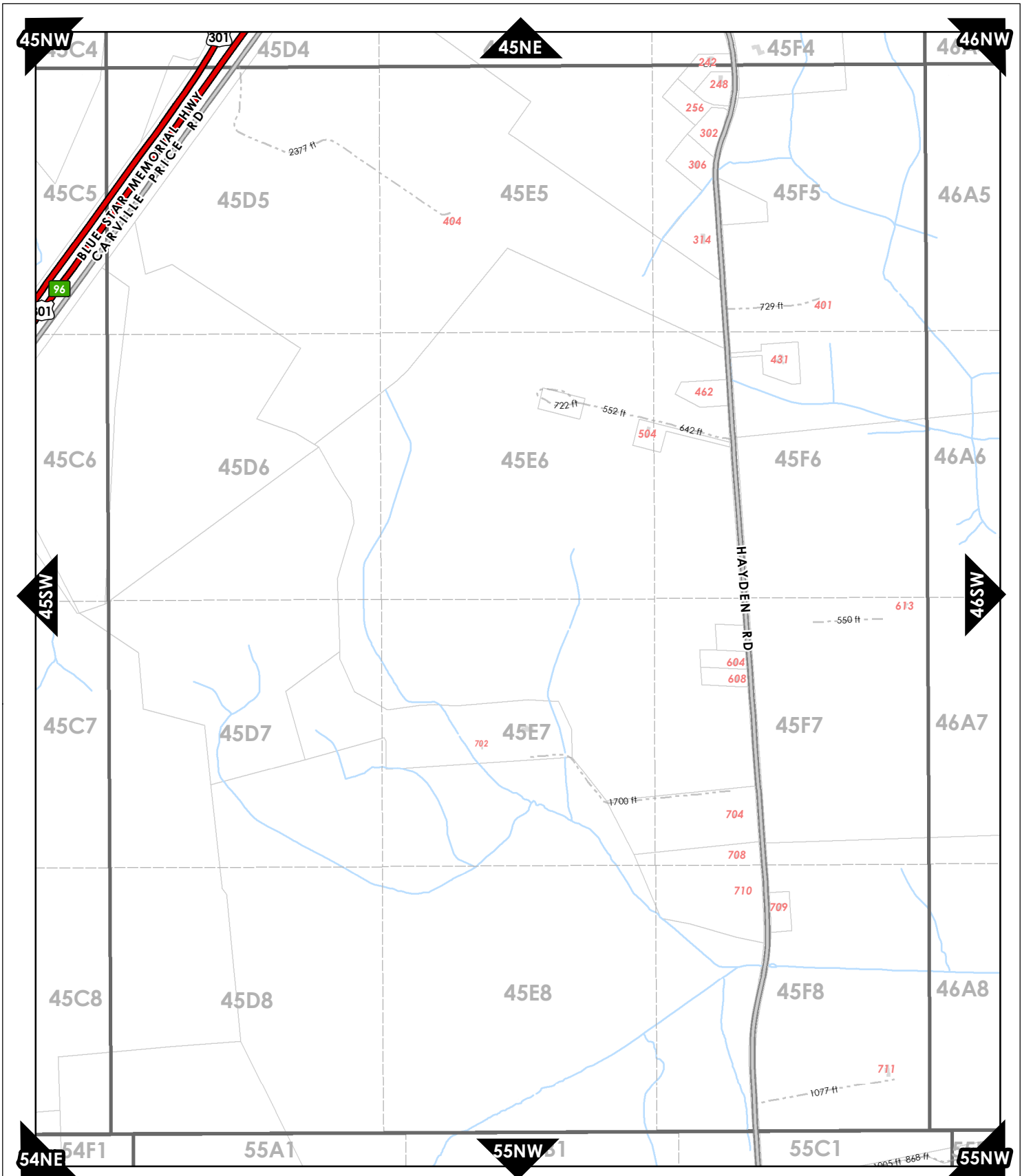




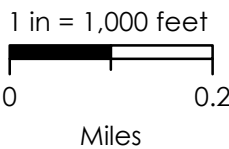
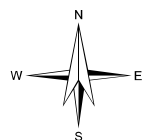
E	SW	SE	SW	SE	SW	SE	SW	S
W	NE	NW	NE	NW	NE	NW	NE	NV
<b>43</b>	<b>44</b>	<b>45</b>	<b>46</b>					
W	SE	A	SW	SE	SW	SE	SW	SE
A	A	B	B					
NE	NW	NE	NW	NE	NW	NE	NW	N
<b>53</b>	<b>54</b>	<b>55</b>	<b>56</b>					
E	SW	SE	SW	SE	SW	SE	SW	S



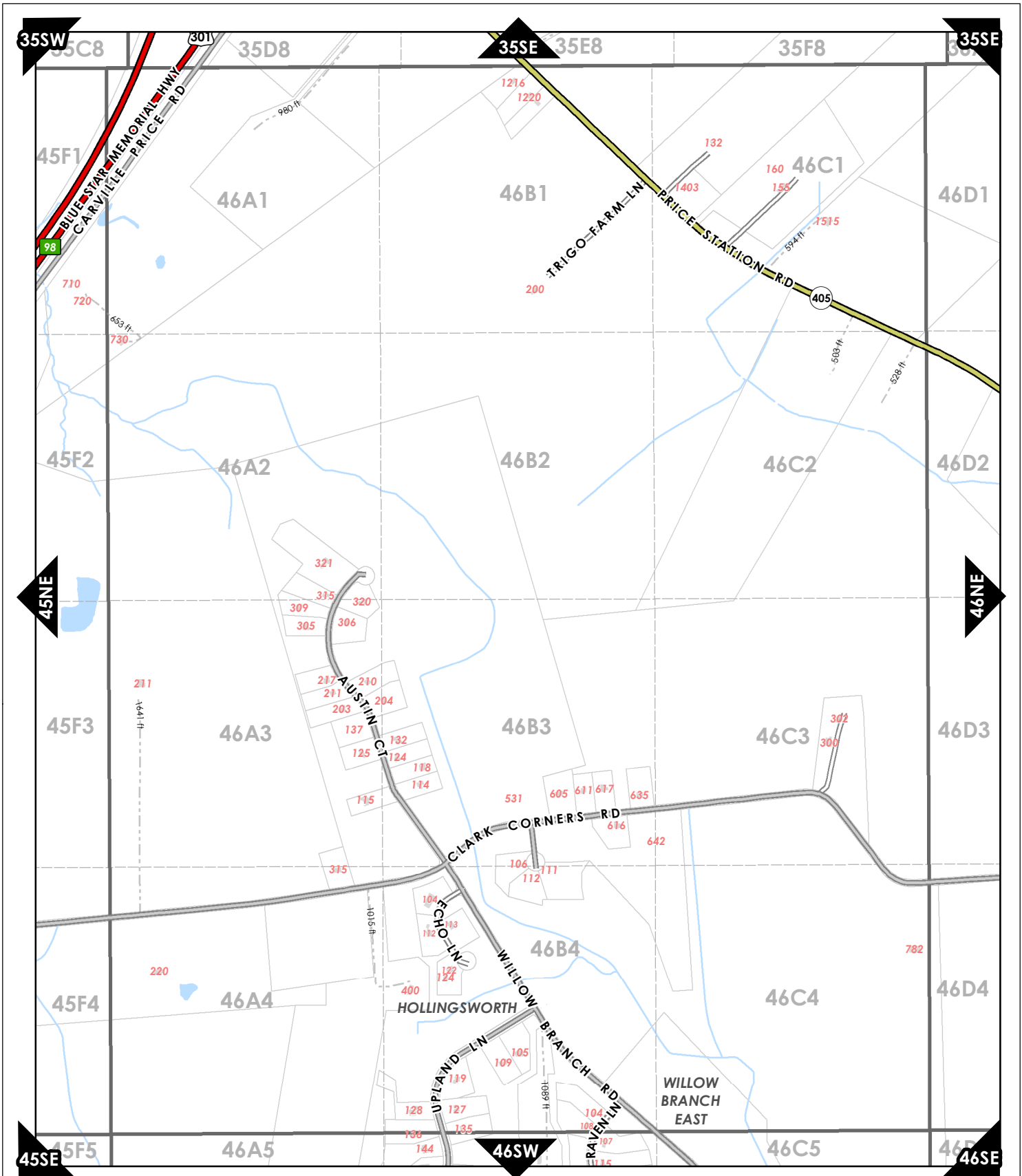
**Current Map:**  
**45SW**



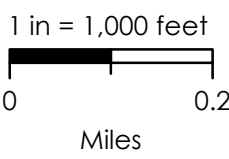
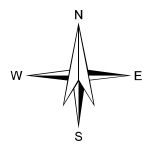
W	SE	SW	SE	SW	SE	SW	SE	SW
E	NW	NE	NW	NE	NW	NE	NW	N
	<b>44</b>	<b>45</b>	<b>46</b>	<b>47</b>				
E	A	SW	SE	SW	SE	SW	SE	S
	B							
W	NE	NW	NE	NW	NE	NW	NE	N
	D							
<b>53</b>	<b>54</b>	<b>55</b>	<b>56</b>					
W	SE	SW	SE	SW	SE	SW	SE	SW



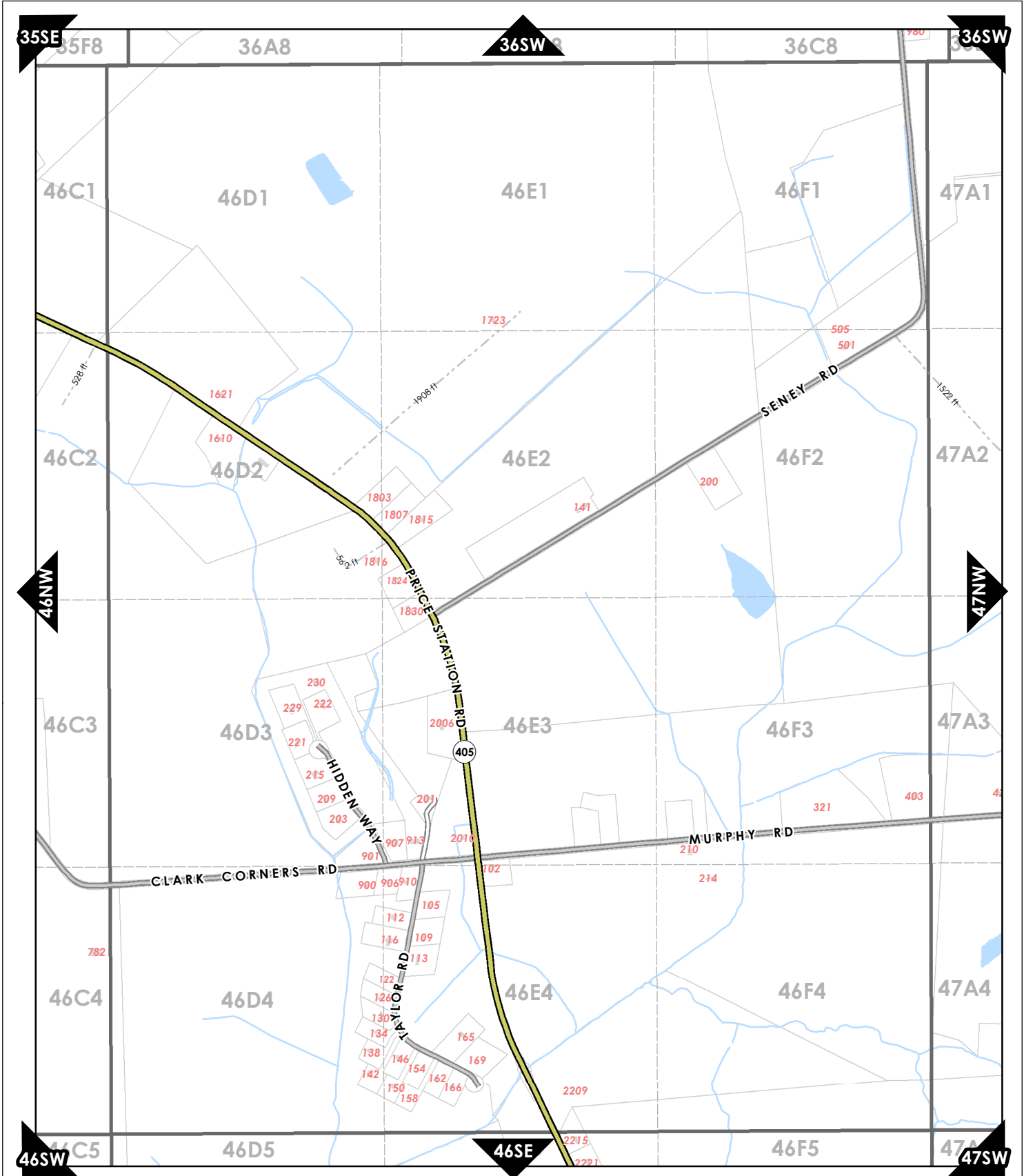
**Current Map:  
45SE**



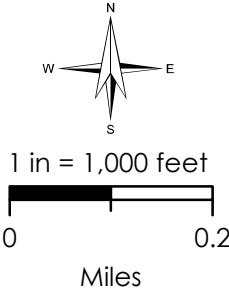
E	NW	NE	NW	NE	NW	NE	NW	N
	34	35	36	37				
E	SW	SE	SW	SE	SW	SE	SW	S
W	NE	NW	NE	NW	NE	NW	NE	NW
	44	45	46	47				
W	SE	SW	SE	SW	SE	SW	SE	SW
W	NW	NE	NW	NE	NW	NE	NW	N



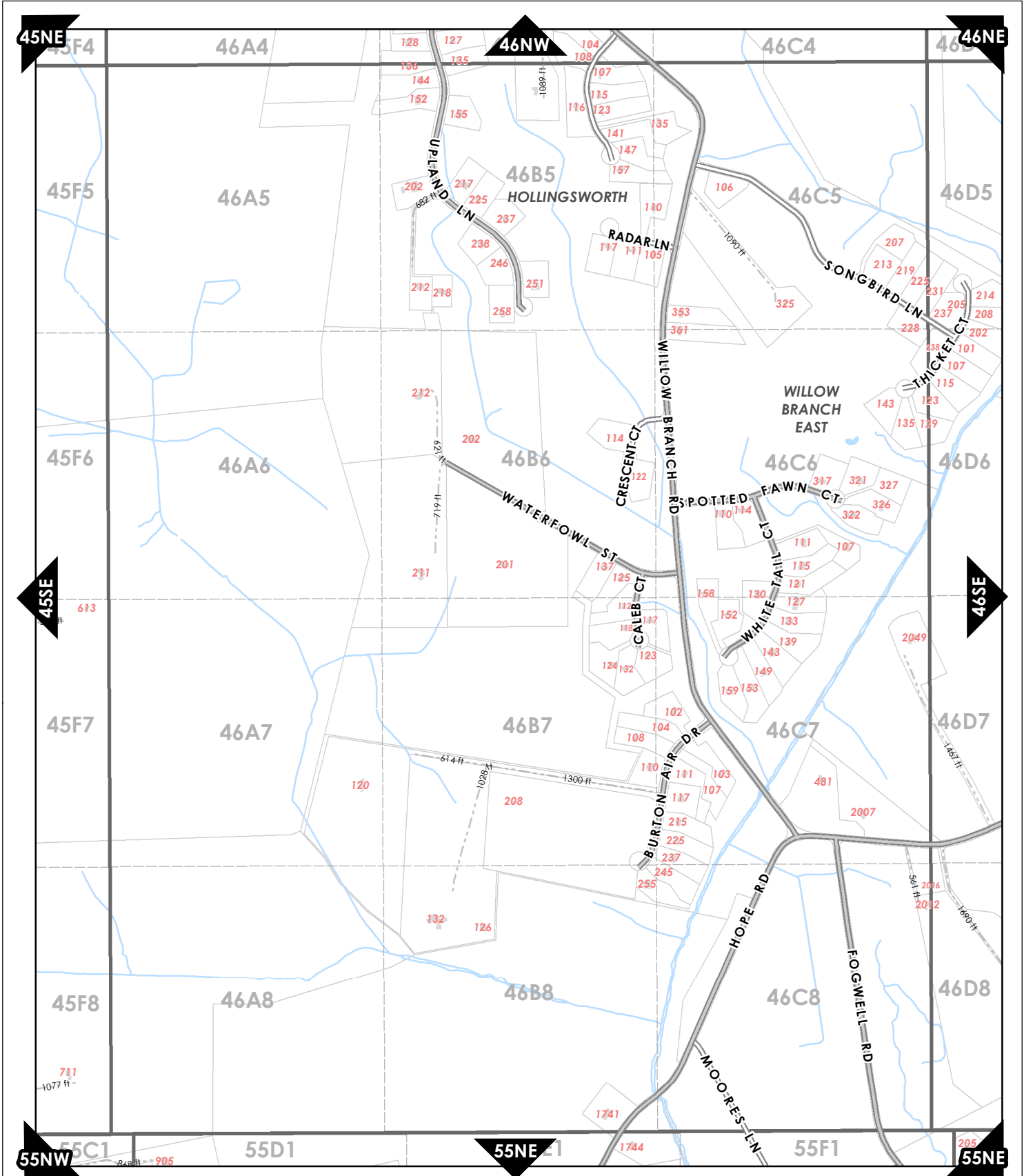
**Current Map:  
46NW**



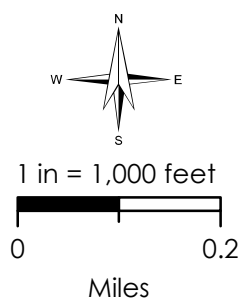
W	NE	NW	NE	NW	NE	NW	NE	N
34	35	36	37					
W	SE	SW	SE	SW	SE	SW	SE	SW
E	NW	NE	NW	NE	NW	NE	NW	N
45	46	47	48					
E	SW	SE	SW	SE	SW	SE	SW	S
W	NE	NW	NE	NW	NE	NW	NE	N



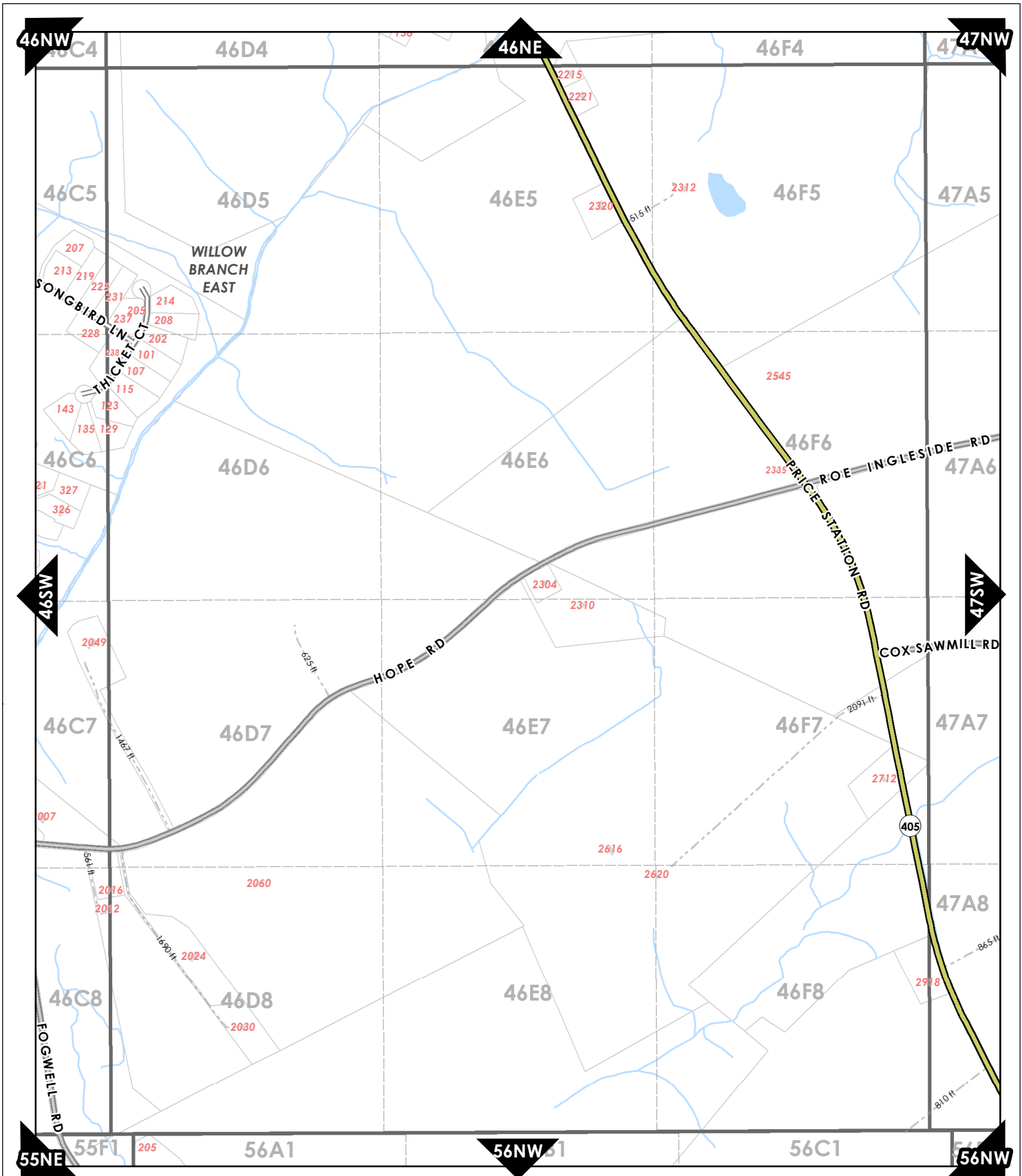
**Current Map:  
46NE**



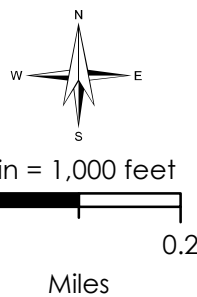
E	SW	SE	SW	SE	SW	SE	SW	S
W	NE	NW	NE	NW	NE	NW	NE	NW
<b>44</b>	<b>45</b>	<b>46</b>	<b>47</b>					
W	SE	SW	SE	SW	SE	SW	SE	SW
NE	NW	NE	NW	NE	NW	NE	NW	N
<b>54</b>	<b>55</b>	<b>56</b>	<b>57</b>					
E	SW	SE	SW	SE	SW	SE	SW	S



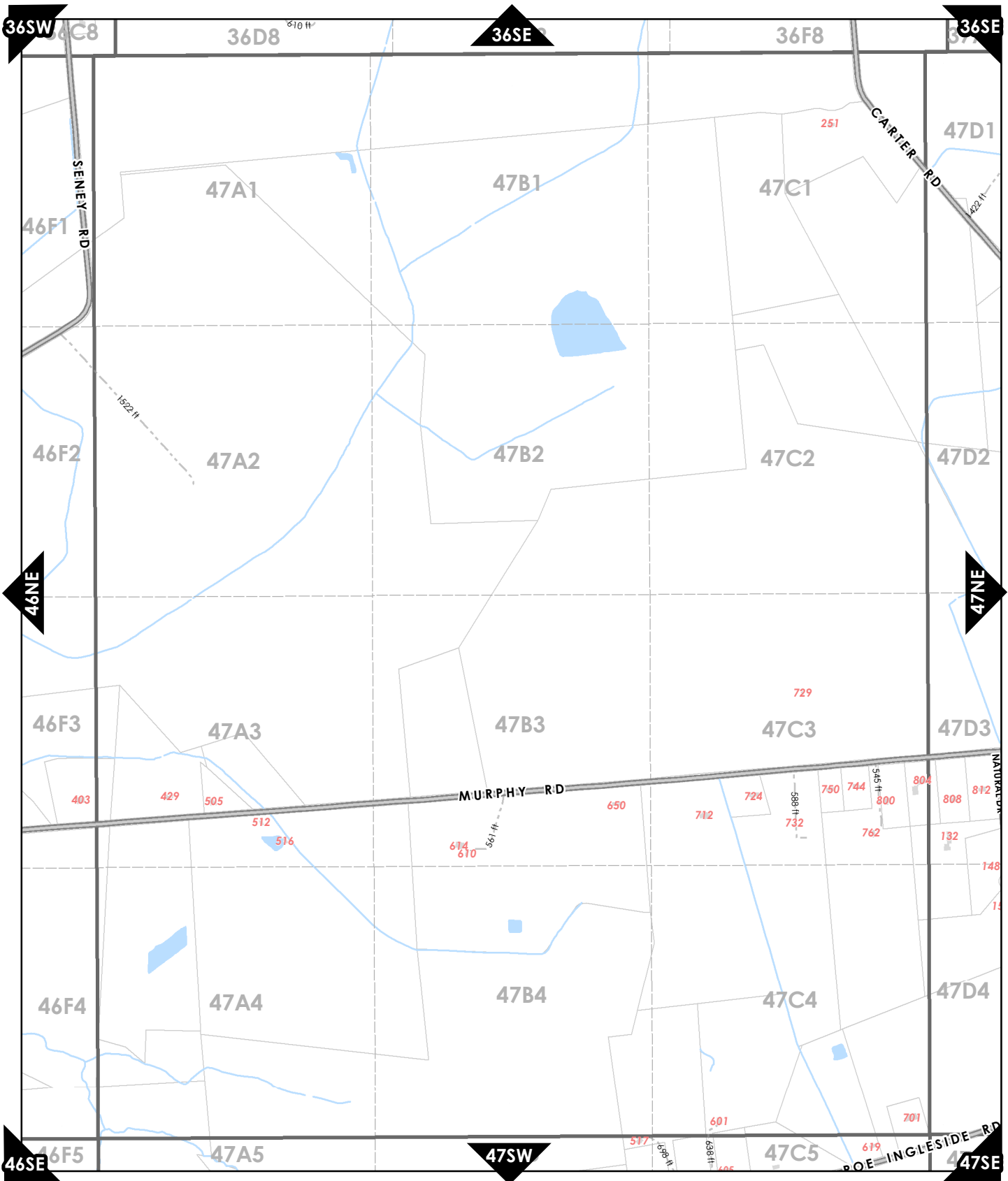
**Current Map:**  
**46SW**



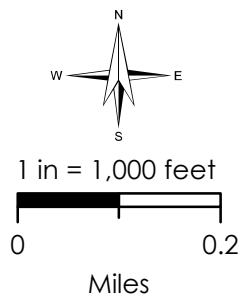
W	SE	SW	SE	SW	SE	SW	SE	SW
E	NW	NE	NW	NE	NW	NE	NW	N
	<b>45</b>	<b>46</b>	<b>47</b>	<b>48</b>				
E	SW	SE	SW	SE	SW	SE	SW	S
W	NE	NW	NE	NW	NE	NW	NE	
<b>54</b>	<b>55</b>	<b>56</b>	<b>57</b>					
W	SE	SW	SE	SW	SE	SW	SE	



**Current Map:**  
**46SE**



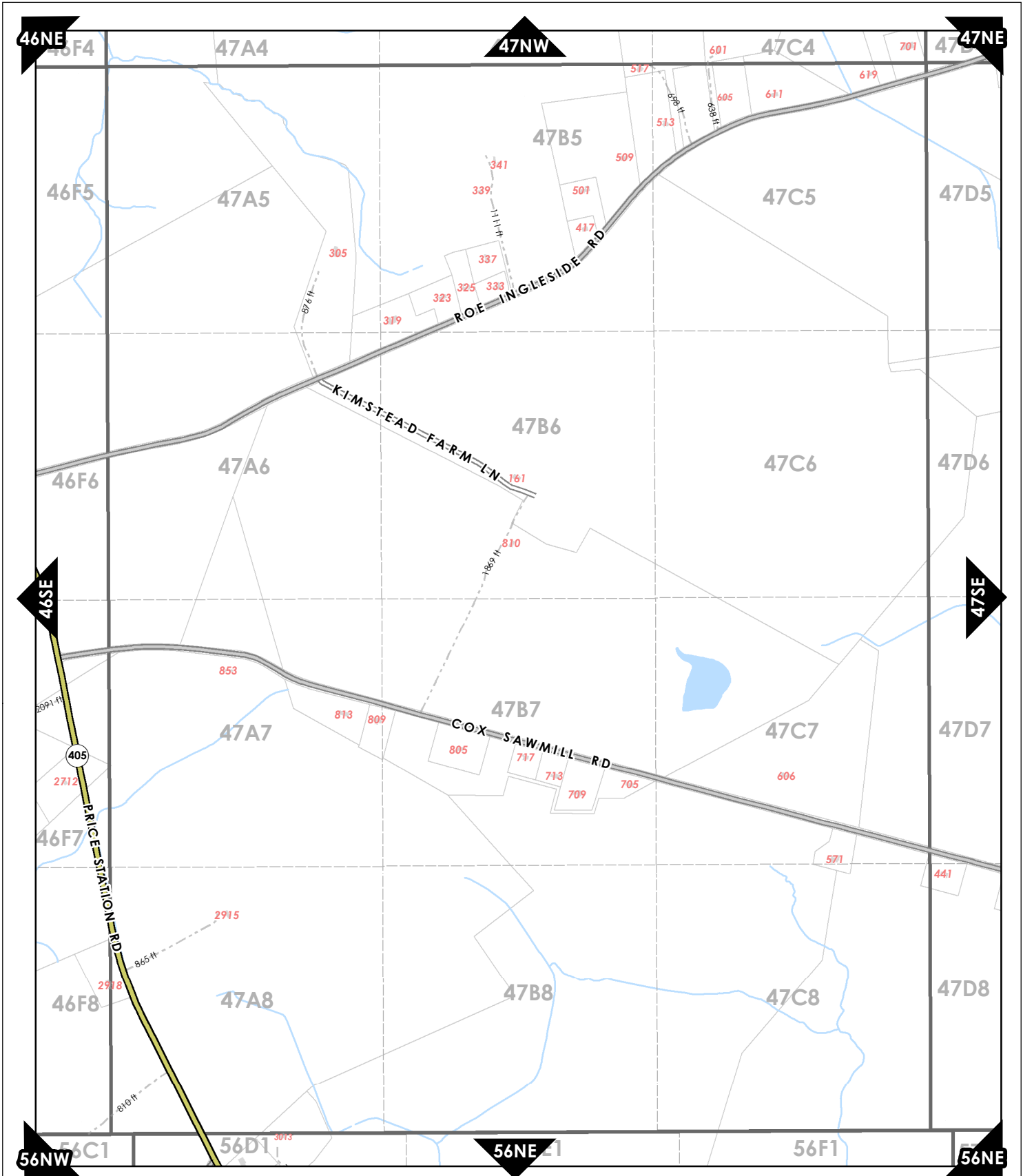
E	NW	NE	NW	NE	NW	NE	NW	N
	<b>35</b>	<b>36</b>	<b>37</b>	<b>38</b>				
E	SW	SE	SW	SE	SW	SE	SW	S
W	NE	NW	NE	NW	NE	NW	NE	
<b>45</b>	<b>46</b>	<b>47</b>	<b>48</b>					
W	SE	SW	SE	SW	SE	SW	SE	
W	NW	NE	NW	NE	NW	NE		



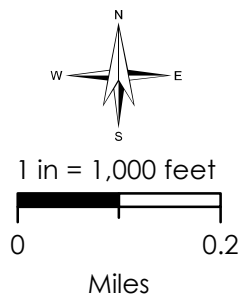
**Current Map:  
47NW**



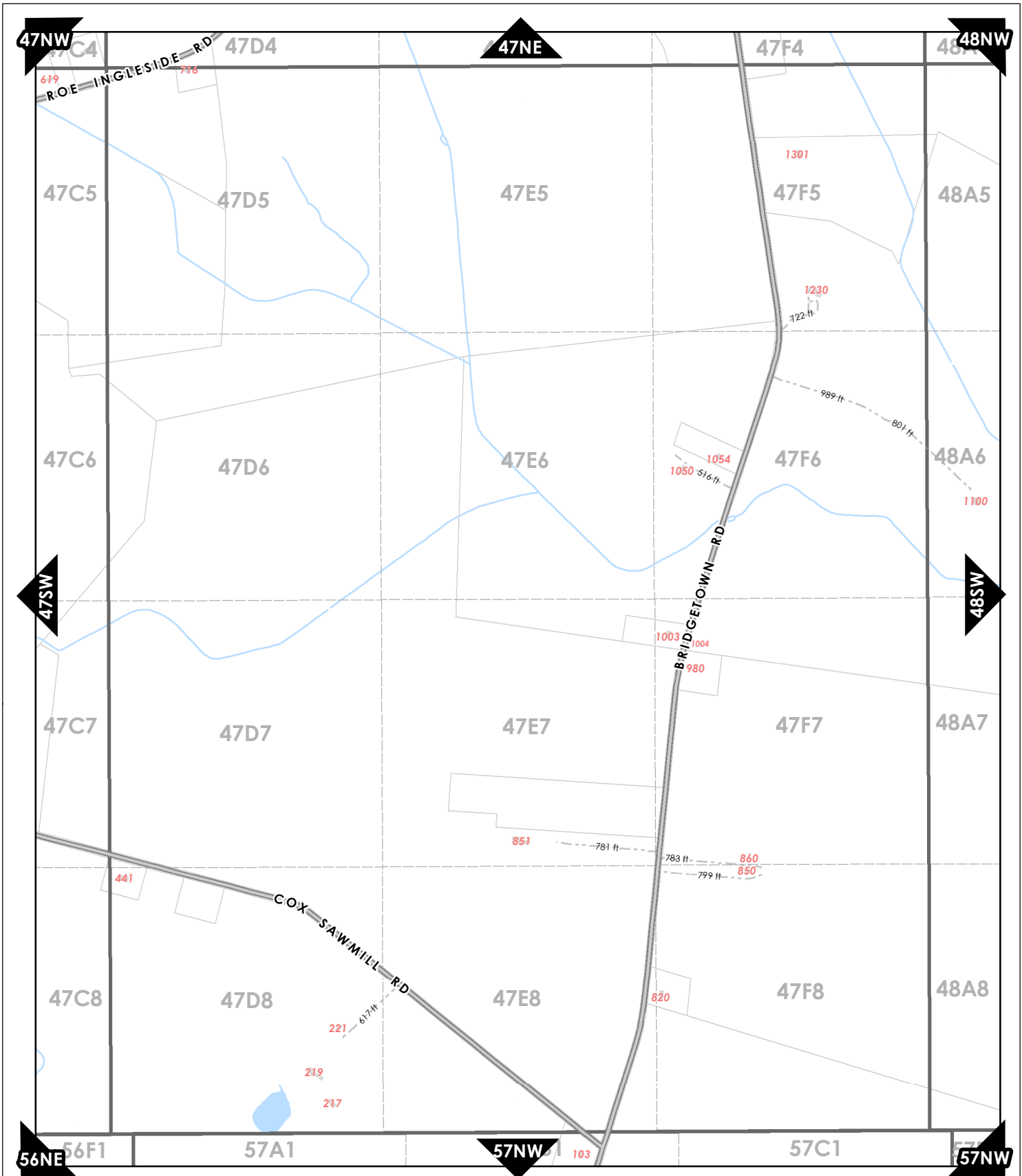





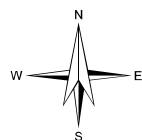
E	SW	SE	SW	SE	SW	SE	SW	S
W	NE	NW	NE	NW	NE	NW	NE	
<b>45</b>	<b>46</b>	<b>47</b>	<b>48</b>					
W	SE	SW	SE	SW	SE	SW	SE	
NE	NW	NE	NW	NE	NW	NE		
<b>55</b>	<b>56</b>	<b>57</b>						
E	SW	SE	SW	SE	SW	SE		



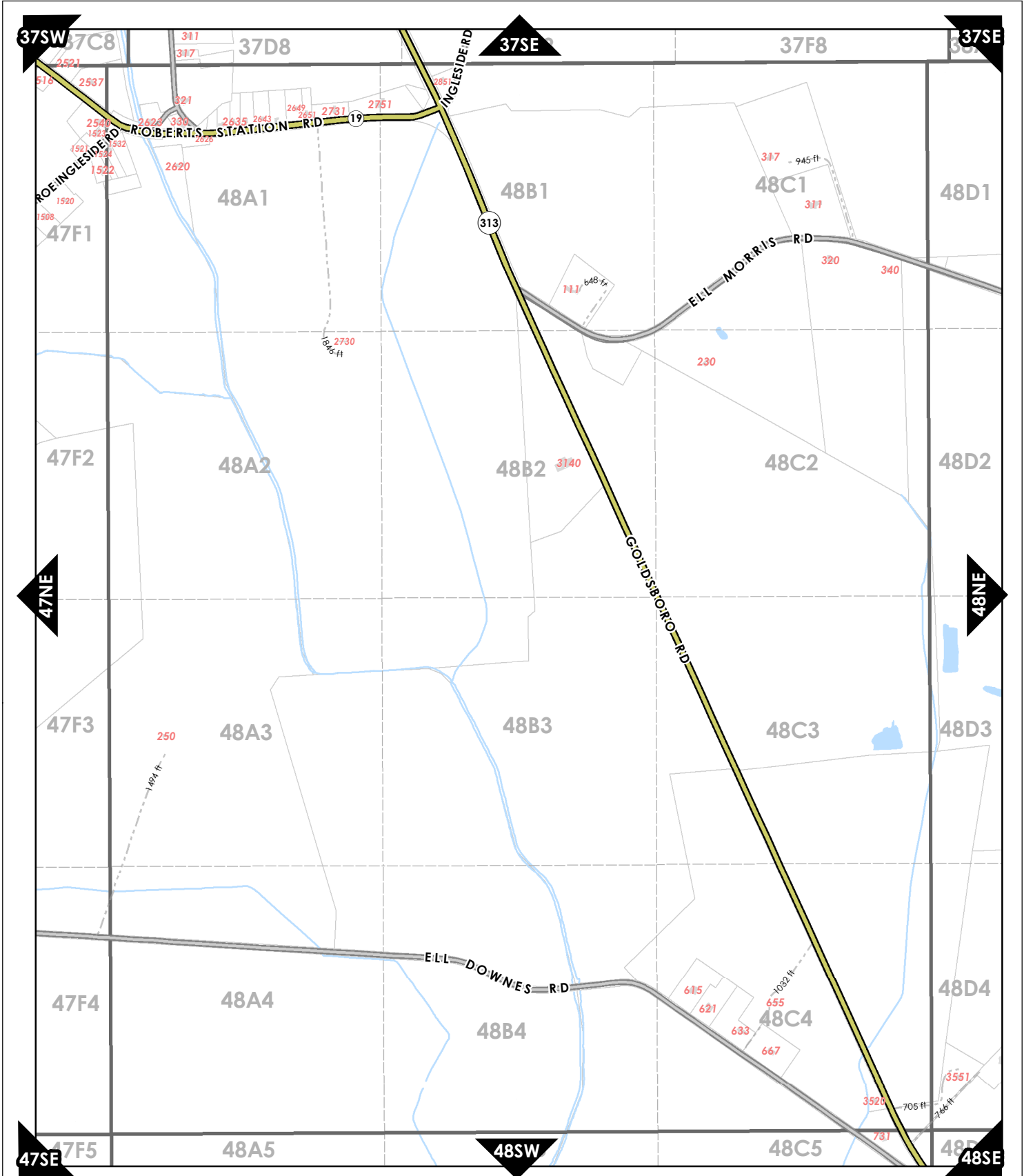
**Current Map:  
47SW**



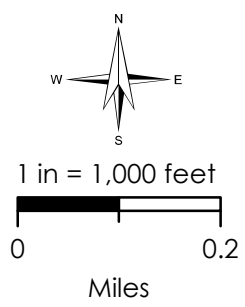
W	SE	SW	SE	SW	SE	SW	SE	SW
E	NW	NE	NW	NE	NW	NE		
	<b>46</b>		<b>47</b>		<b>48</b>			
E	SW	SE	SW	SE	SW	SE		
W	NE	NW	NE	NW	NE			
	<b>55</b>		<b>56</b>		<b>57</b>			
W	SE	SW	SE	SW	SE			



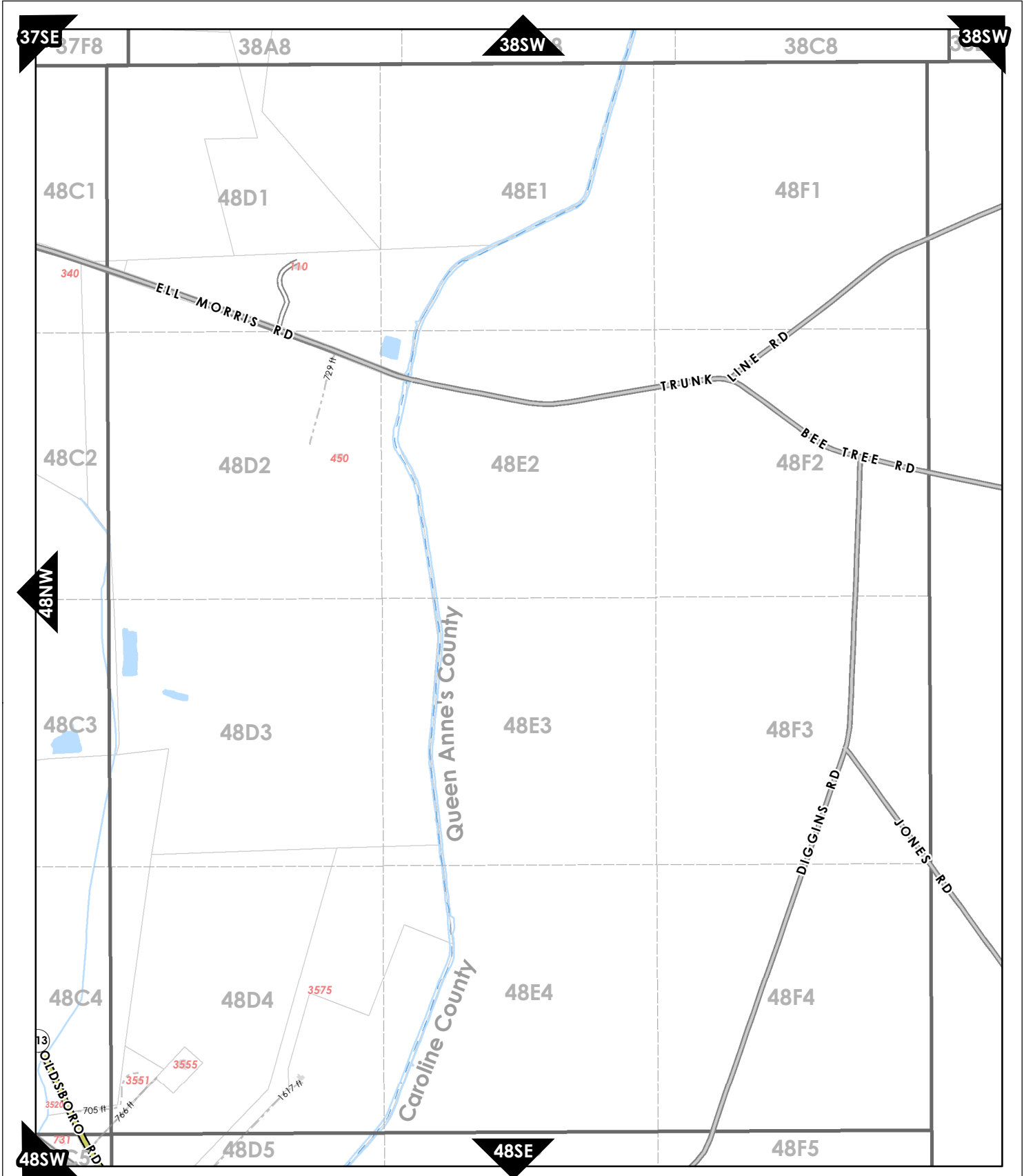
**Current Map:  
47SE**



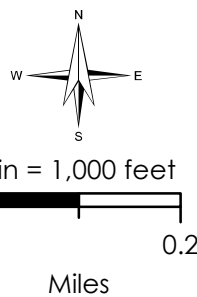
E	NW	NE	NW	NE	NW	NE	NW	N
	<b>36</b>	<b>37</b>	<b>38</b>	<b>39</b>				
E	SW	SE	SW	SE	SW	SE	SW	S
W	NE	NW	NE	NW	NE			
<b>46</b>	<b>47</b>		<b>48</b>					
W	SE	SW	SE	SW	SE			
W	NW	NE	NW	NE				



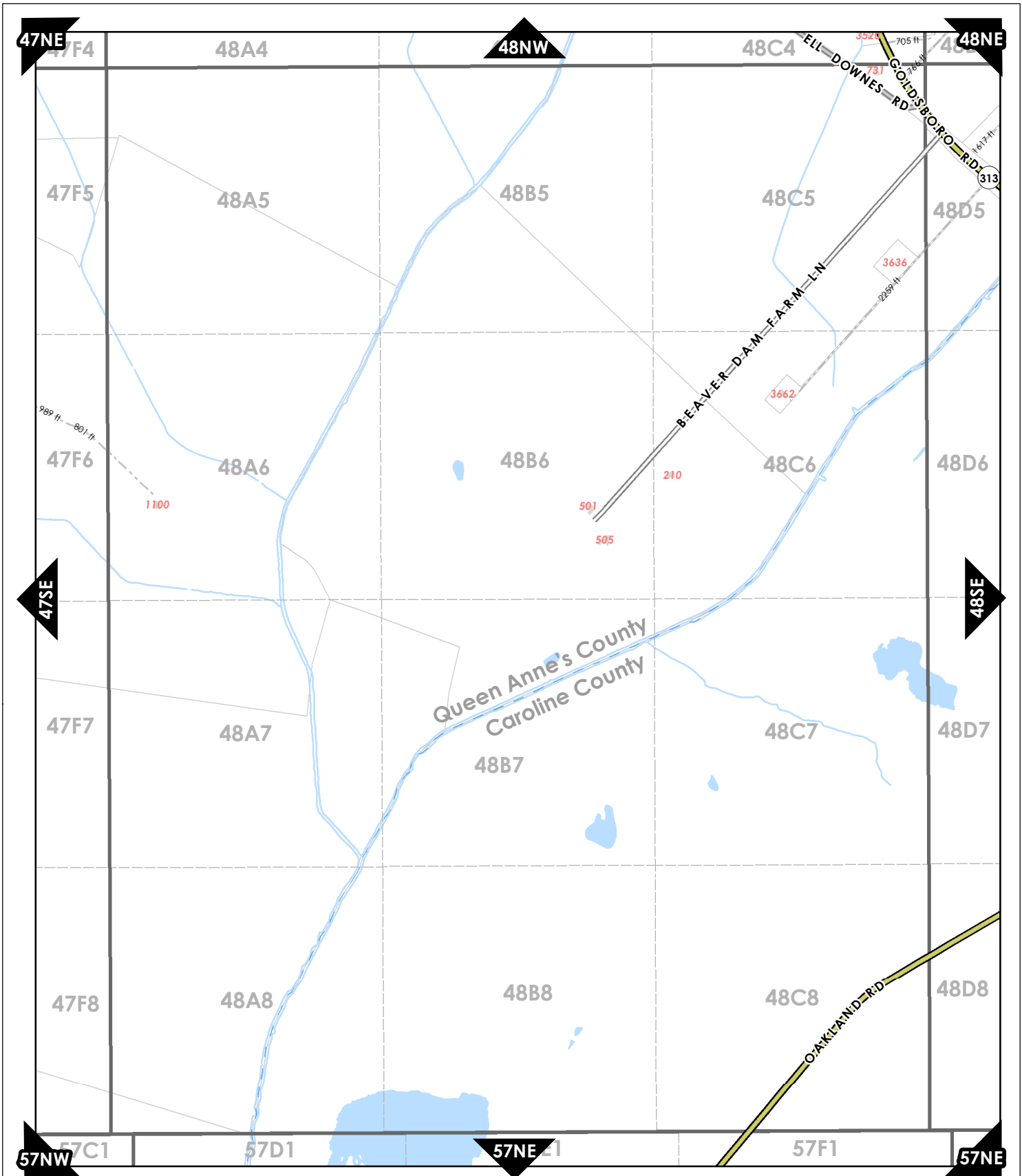
**Current Map:  
48NW**



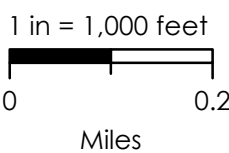
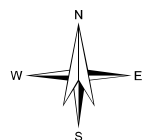
W	NE	NW	NE	NW	NE	NW	NE	N
<b>36</b>	<b>37</b>	<b>38</b>	<b>39</b>					
W	SE	SW	SE	SW	SE	SW	SE	SW
E	NW	NE	NW	NE				
	<b>47</b>	<b>48</b>						
E	SW	SE	SW	SE				
W	NE	NW	NE					



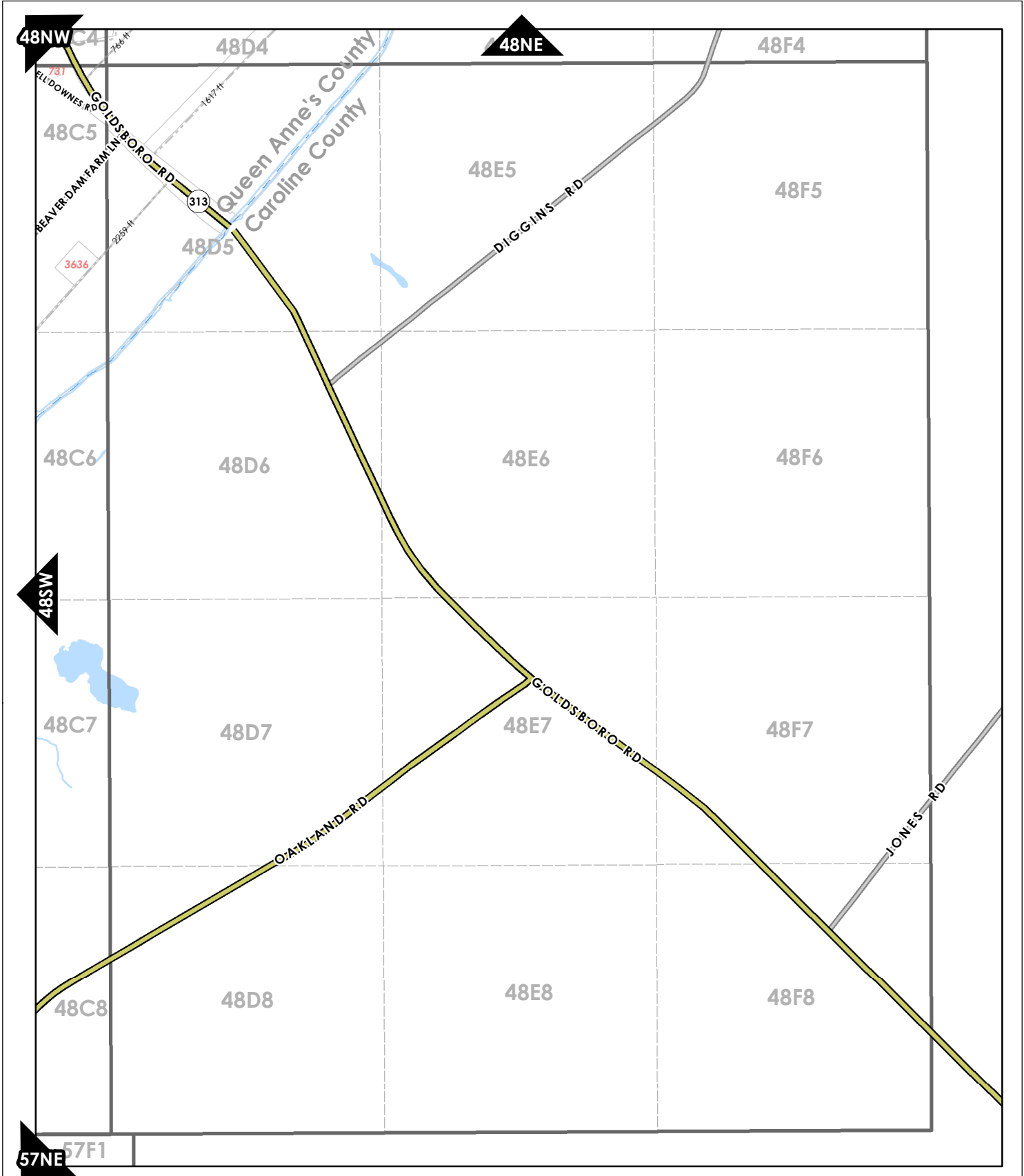
**Current Map:  
48NE**



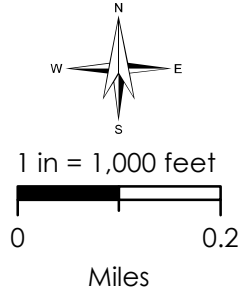
E	SW	SE	SW	SE	SW	SE	SW	S
W	NE	NW	NE	NW	NE			
<b>46</b>	<b>47</b>			<b>48</b>				
W	SE	SW	SE	SW	SE			
NE	NW	NE	NW	NE				
	<b>56</b>			<b>57</b>				
NE	SW	SE	SW	SE				



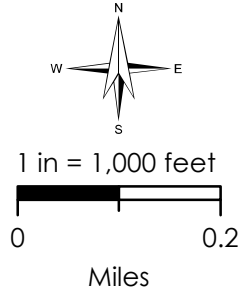
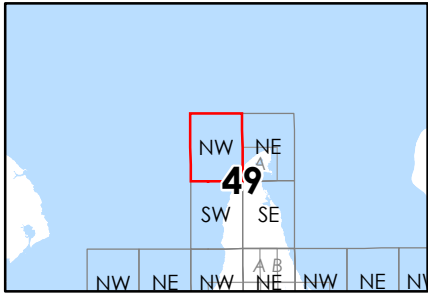
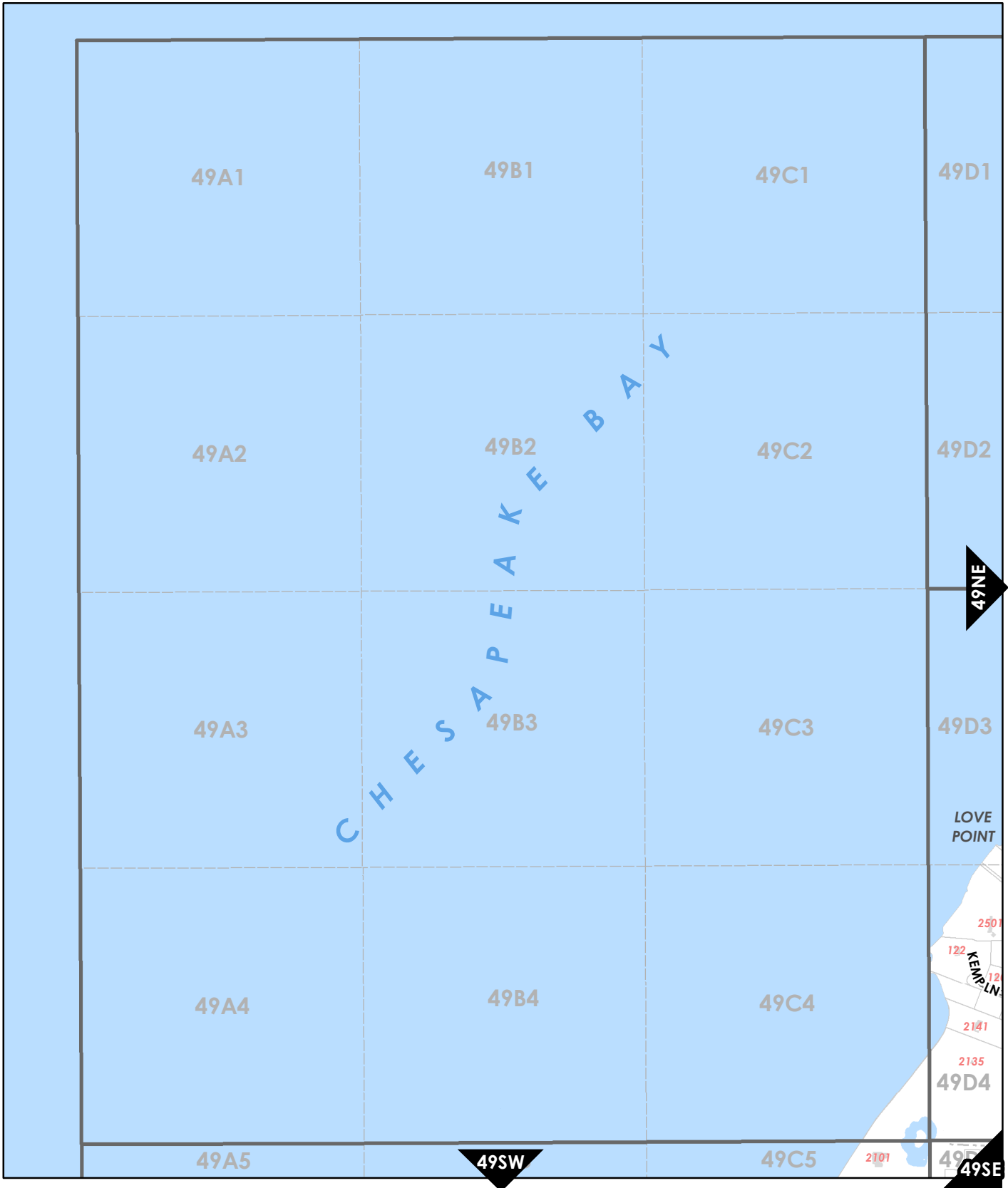
**Current Map:**  
**48SW**



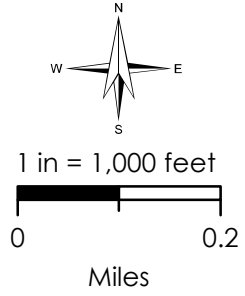
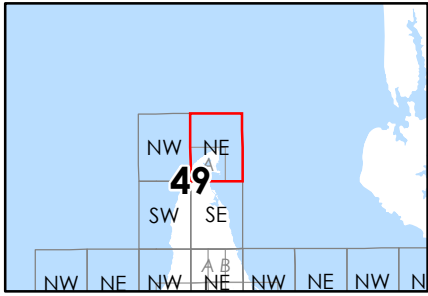
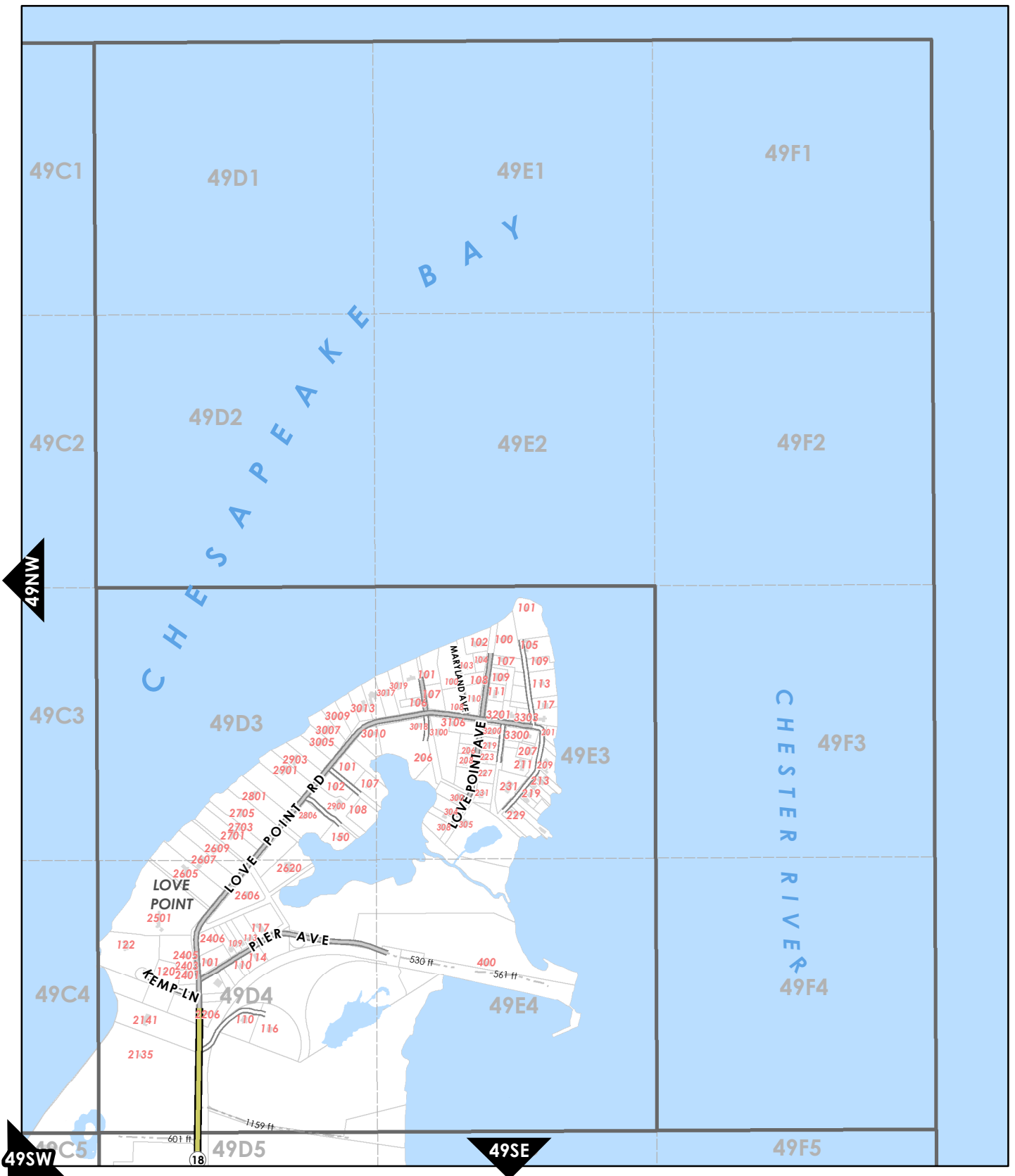
W	SE	SW	SE	SW	SE	SW	SE	SW	SE	SW
E	NW	NE	NW	NE						
	<b>47</b>		<b>48</b>							
E	SW	SE	SW	SE						
W	NE	NW	NE							
	<b>56</b>		<b>57</b>							
W	SE	SW	SE							



**Current Map:  
48SE**



**Current Map:**  
**49NW**



**Current Map:  
49NE**



49NW

49NE

49NE

49C2

49D2

49E2

49F2

C H E S A P E A K E B A Y

49C3

49D3

49E3

49F3

49NW

49NE

LOVE POINT

2501

122

2405

2403

2401

2141

2135

2206

110

116

117

113

114

107

107

107

107

107

107

107

107

107

107

107

107

107

107

107

107

107

107

107

107

107

107

107

107

107

107

107

107

107

107

107

107

107

107

107

107

107

107

107

107

107

107

107

107

107

107

107

107

107

107

107

107

107

107

107

107

107

107

107

107

107

107

107

107

107

107

107

107

107

107

107

107

107

107

107

107

107

107

107

107

107

107

107

107

107

107

107

107

107

107

107

107

107

107

107

107

107

107

107

107

107

107

107

107

107

107

107

107

107

107

107

107

107

107

107

107

107

107

107

107

107

107

107

107

107

107

107

107

107

107

107

107

107

107

107

107

107

107

107

107

107

107

107

107

107

107

107

107

107

107

107

107

107

107

107

107

107

107

107

107

107

107

107

107

107

107

107

107

107

107

107

107

107

107

107

107

107

107

107

107

107

107

107

107

107

107

107

107

107

107

107

107

107

107

107

107

107

107

107

107

107

107

107

107

107

107

107

107

107

107

107

107

107

107

107

107

107

107

107

107

107

107

107

107

107

107

107

107

107

107

107

107

107

107

107

107

107

107

107

107

107

107

107

107

107

107

107

107

107

107

107

107

107

107

107

107

107

107

107

107

107

107

107

107

107

107

107

107

107

107

107

107

107

107

107

107

107

107

107

107

107

107

107

107

107

107

107

107

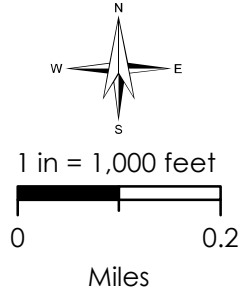
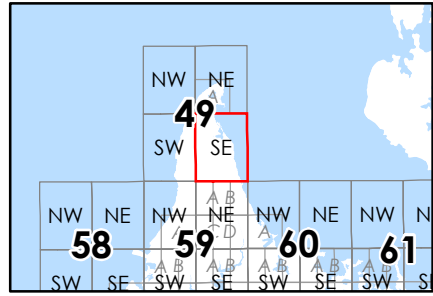
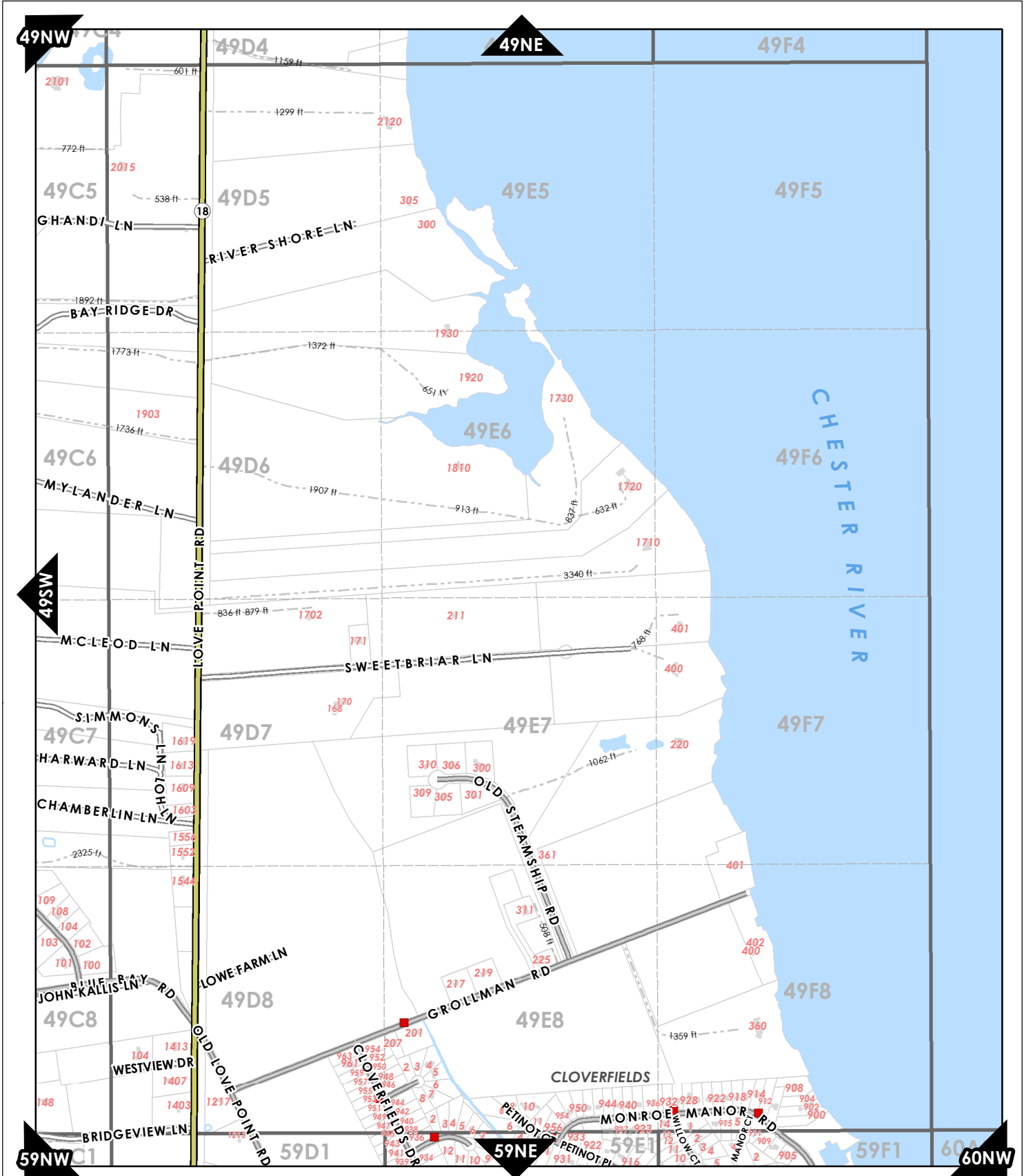
107

107

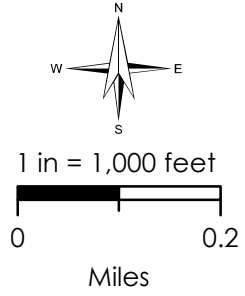
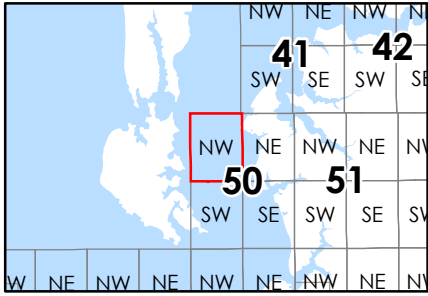
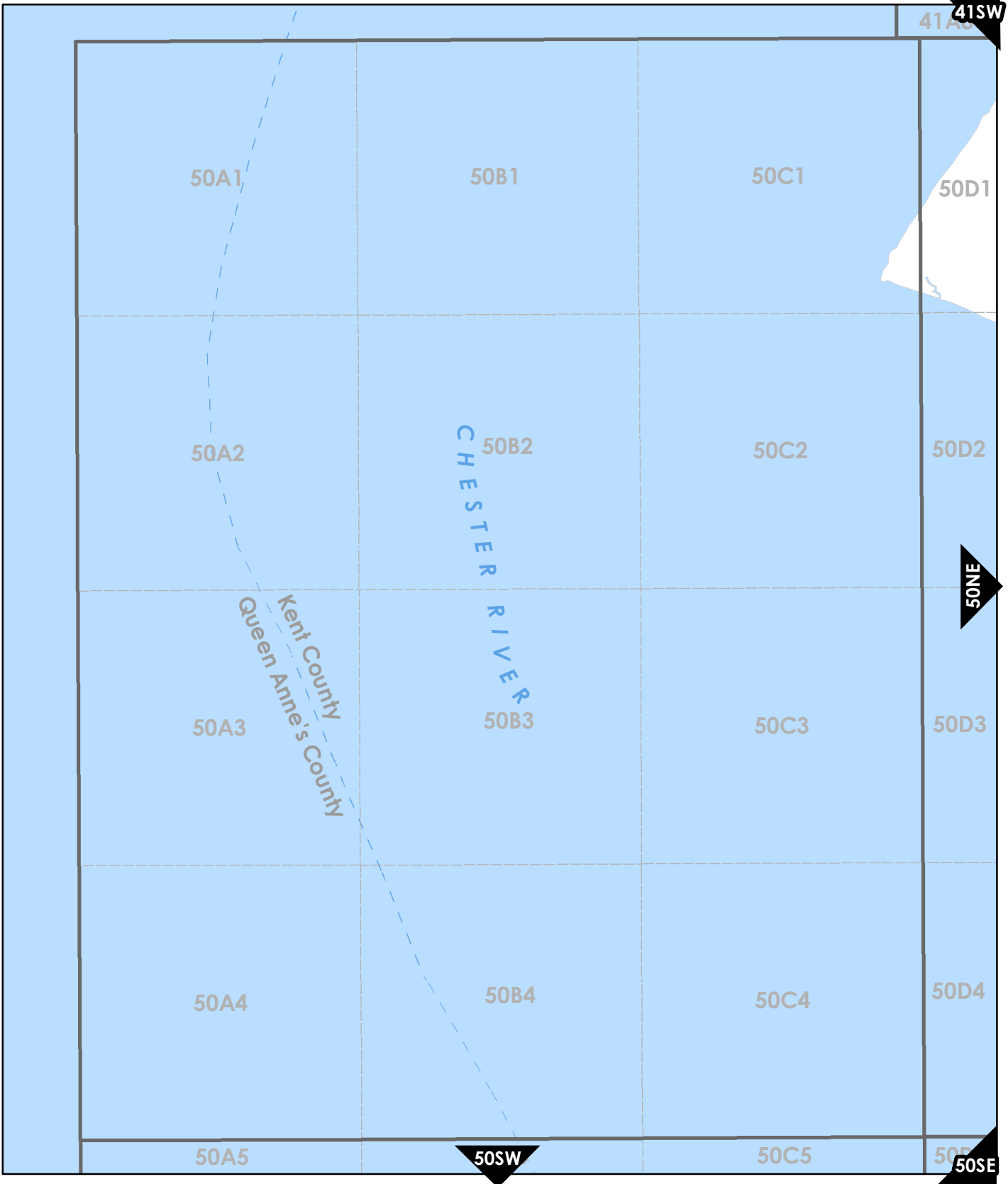
107

107

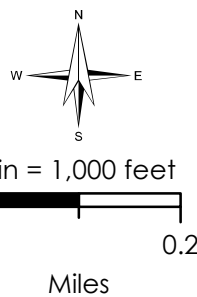
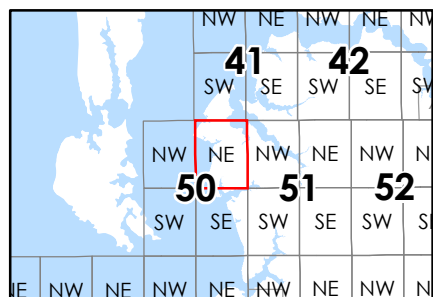
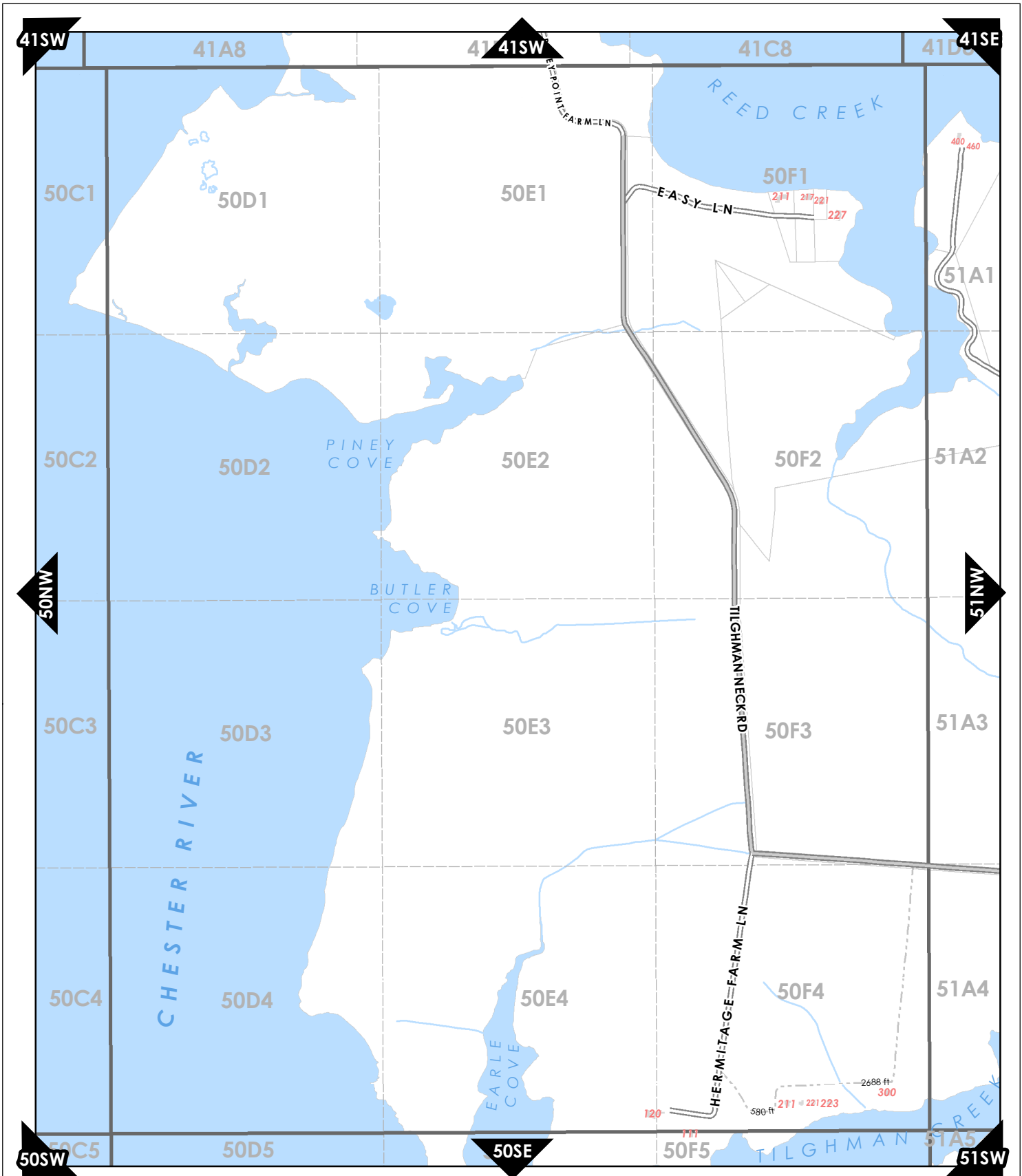




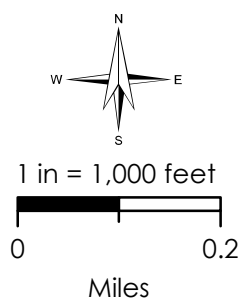
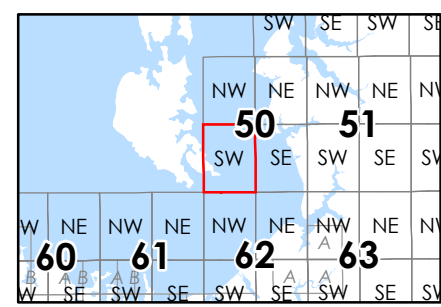
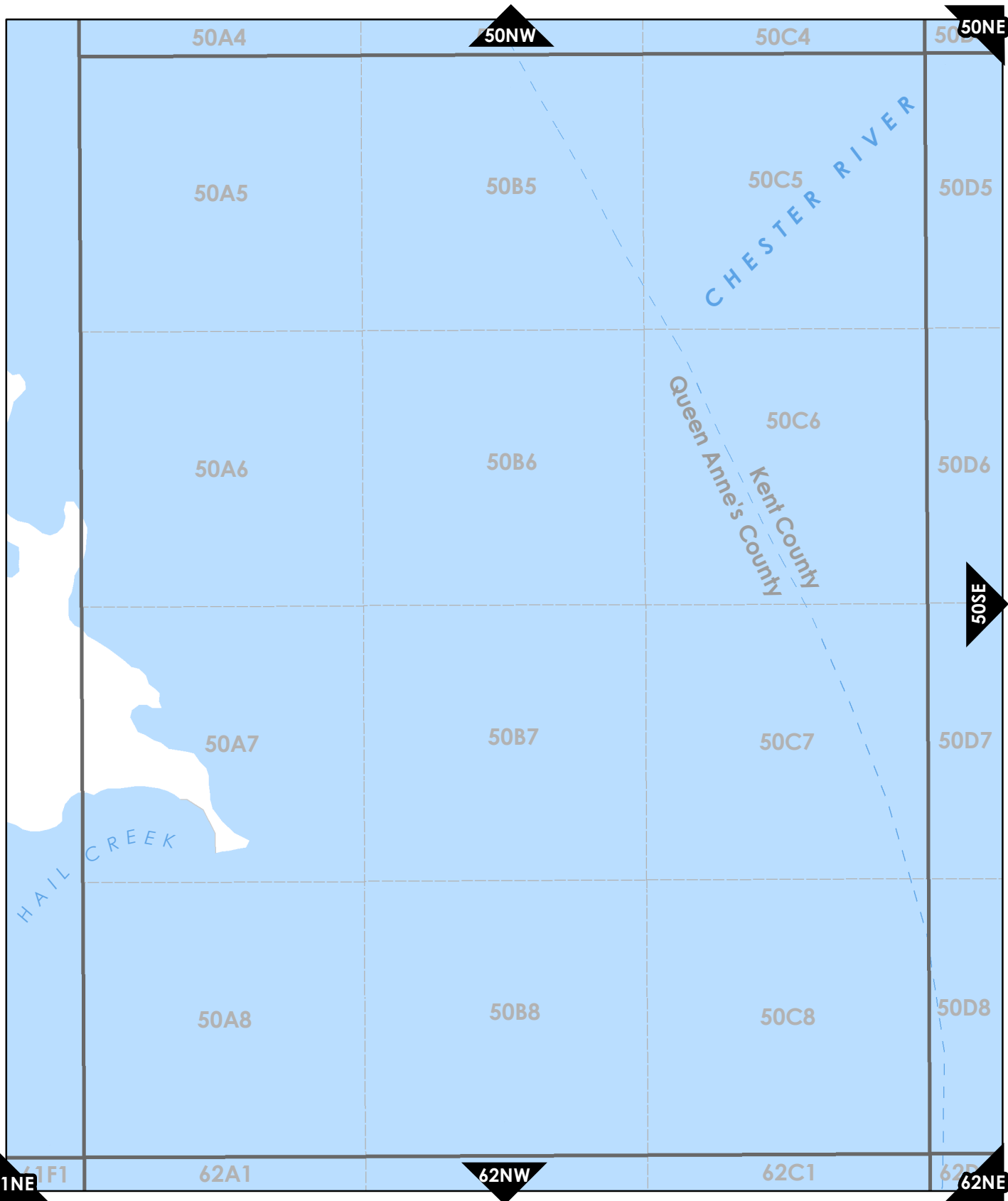
**Current Map:  
49SE**



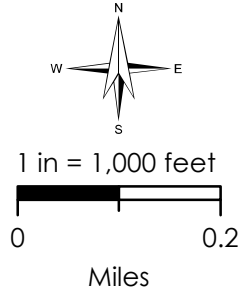
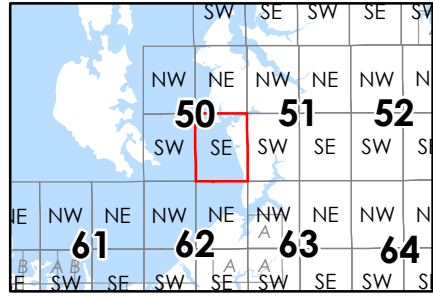
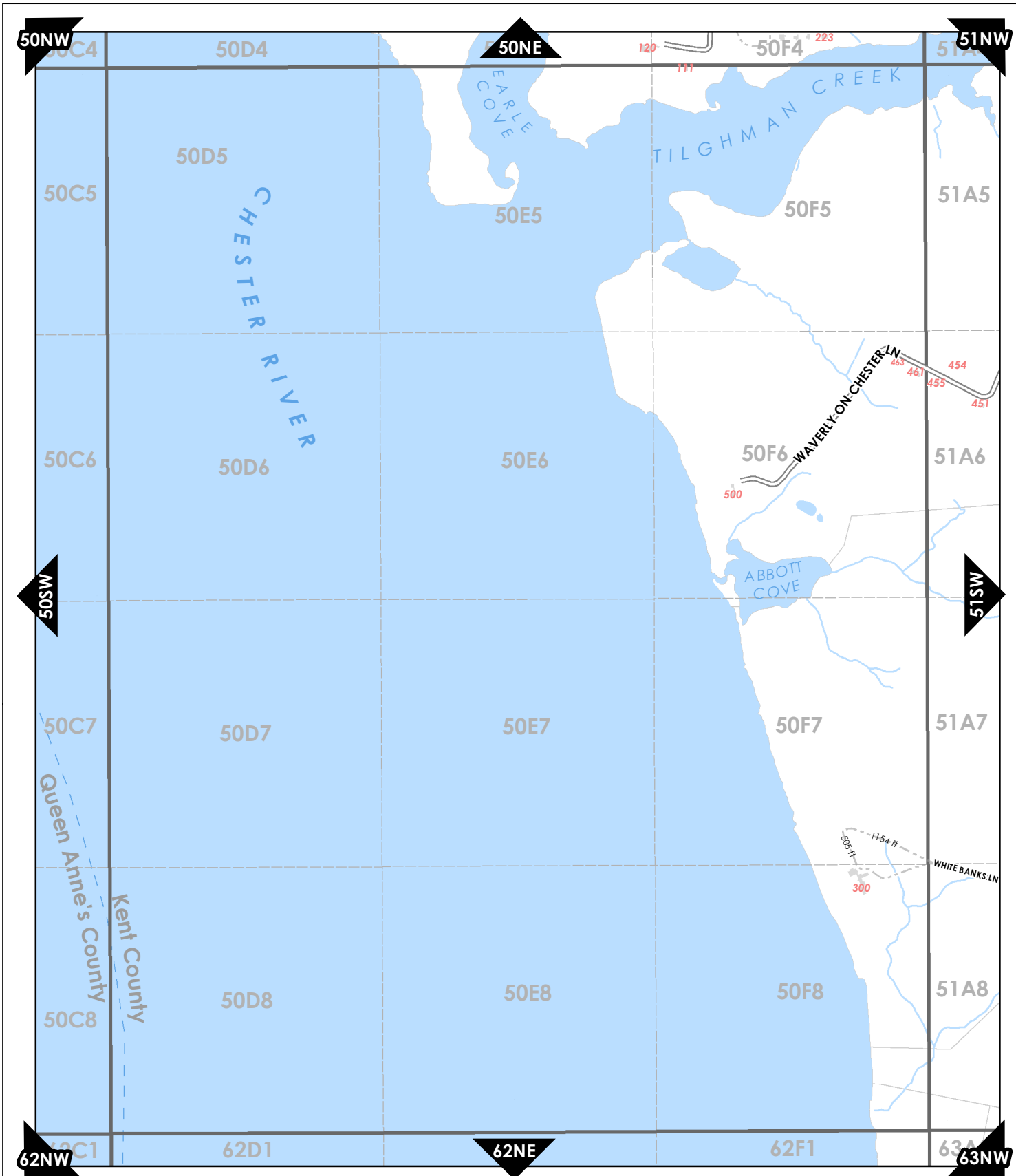
**Current Map:  
50NW**



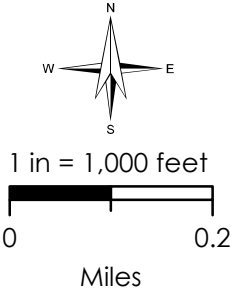
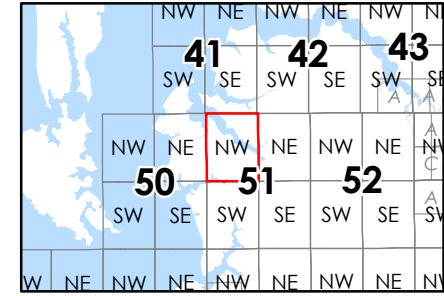
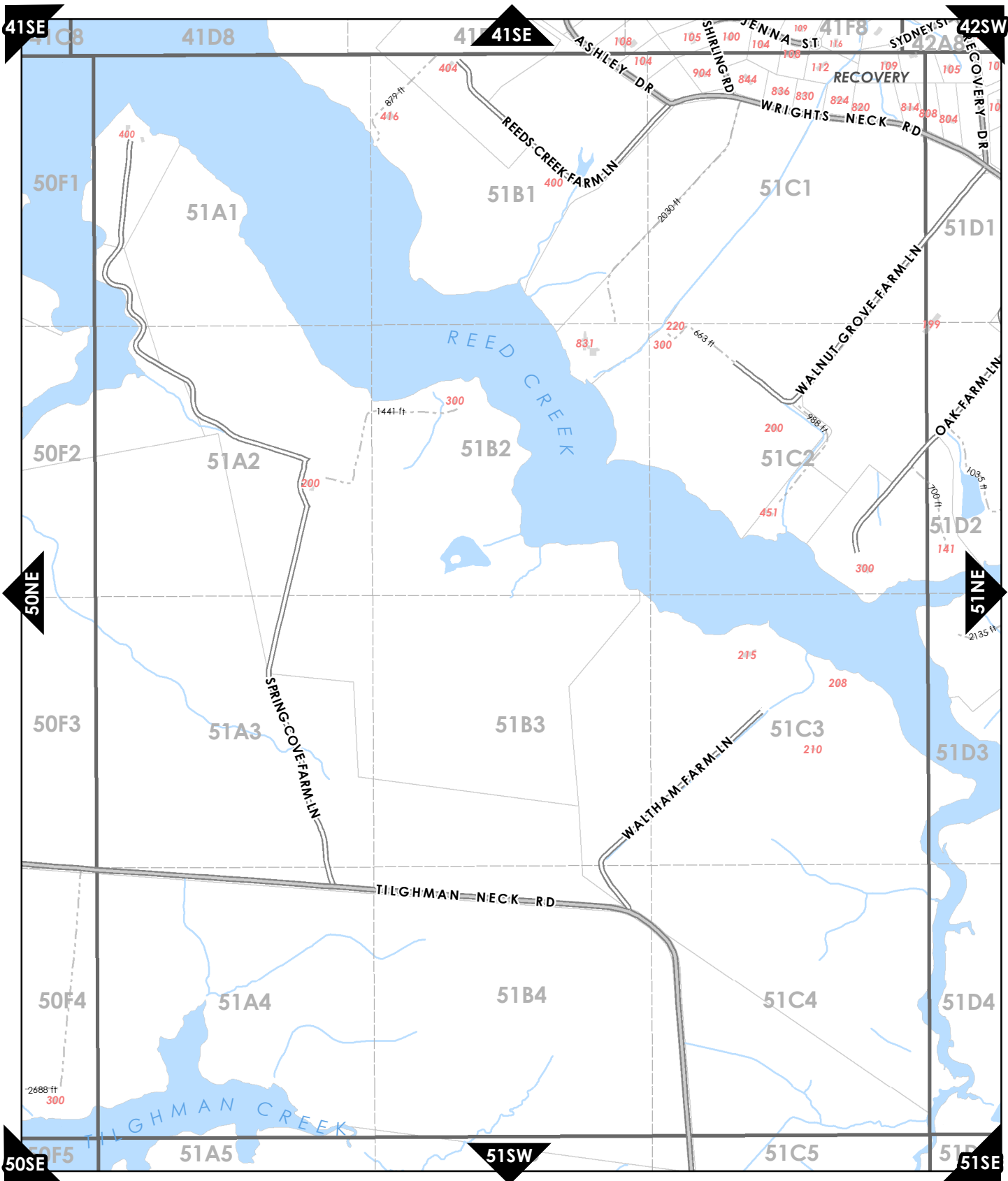
**Current Map:**  
**50NE**



**Current Map:  
50SW**

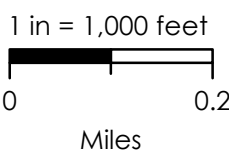
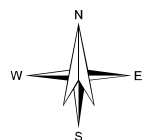
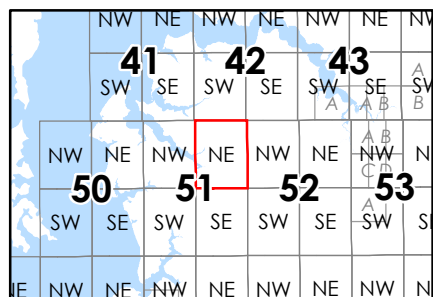
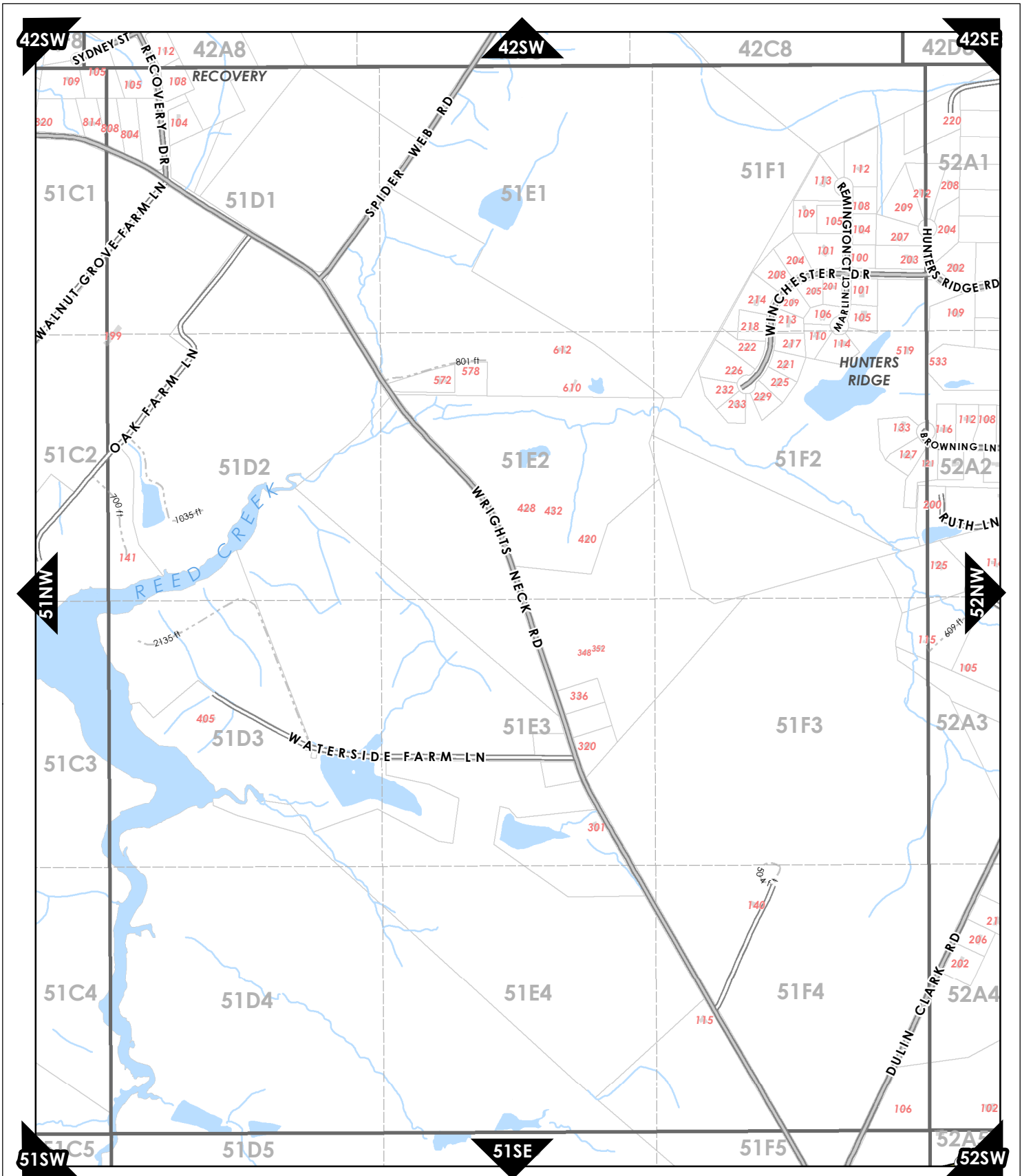


**Current Map:  
50SE**

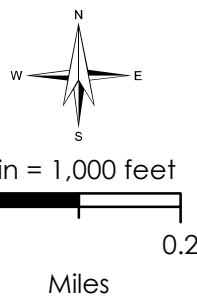
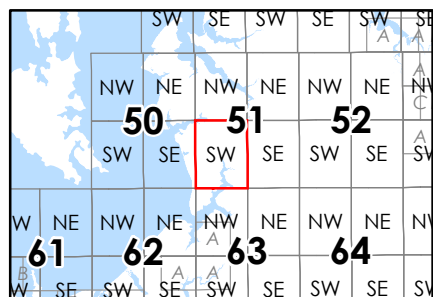
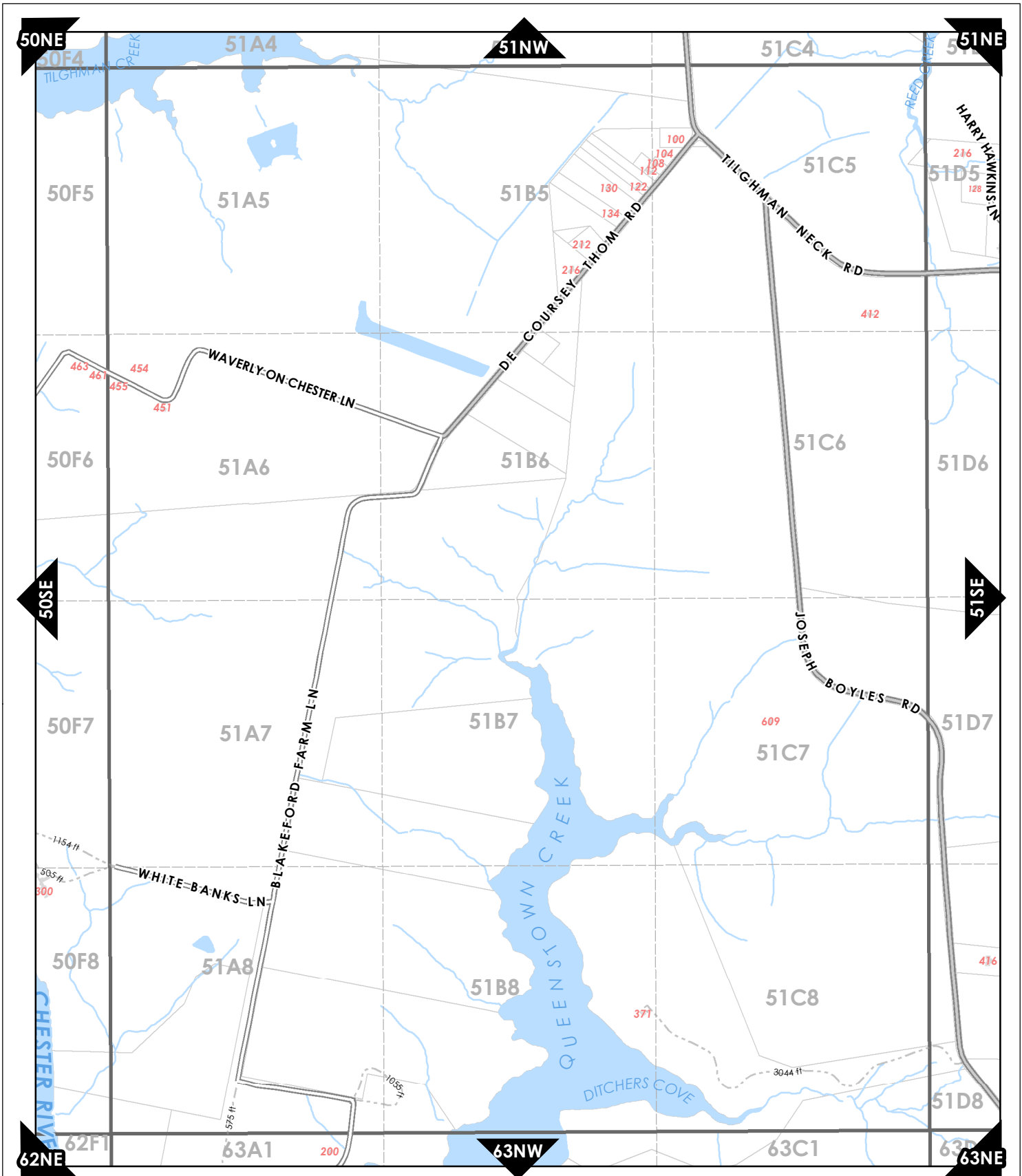


**Current Map:  
51NW**

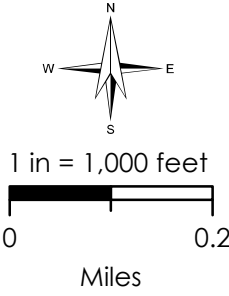
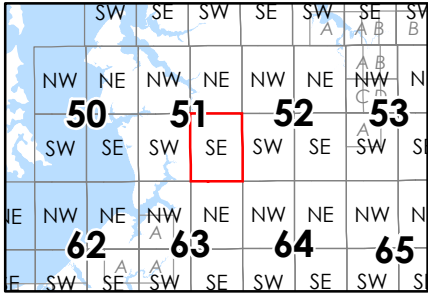
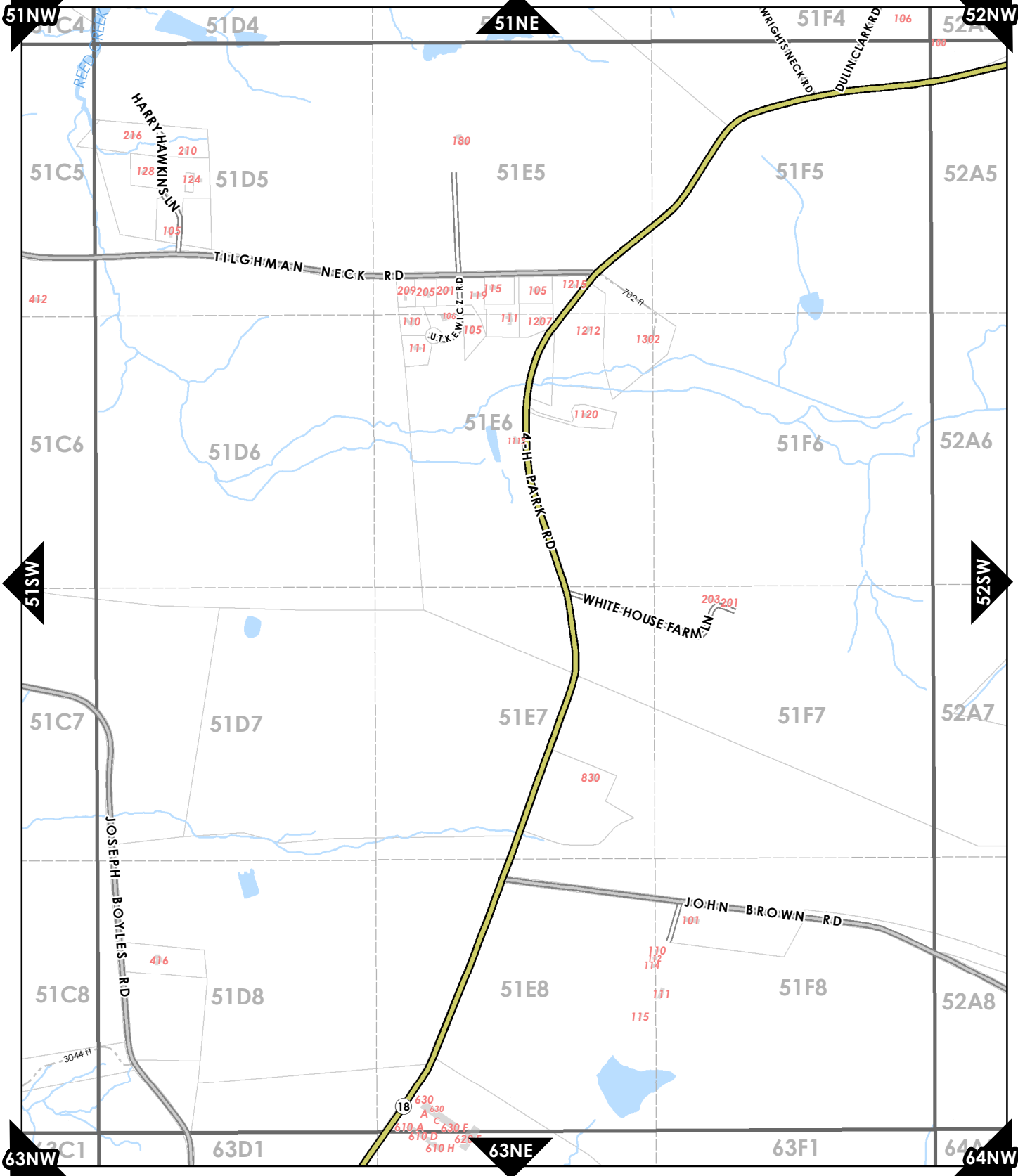




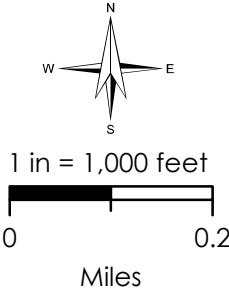
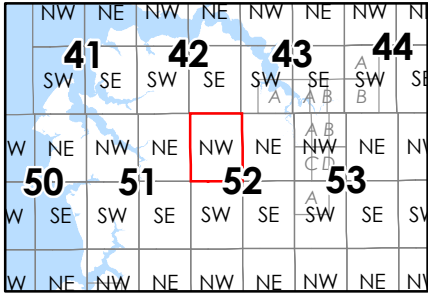
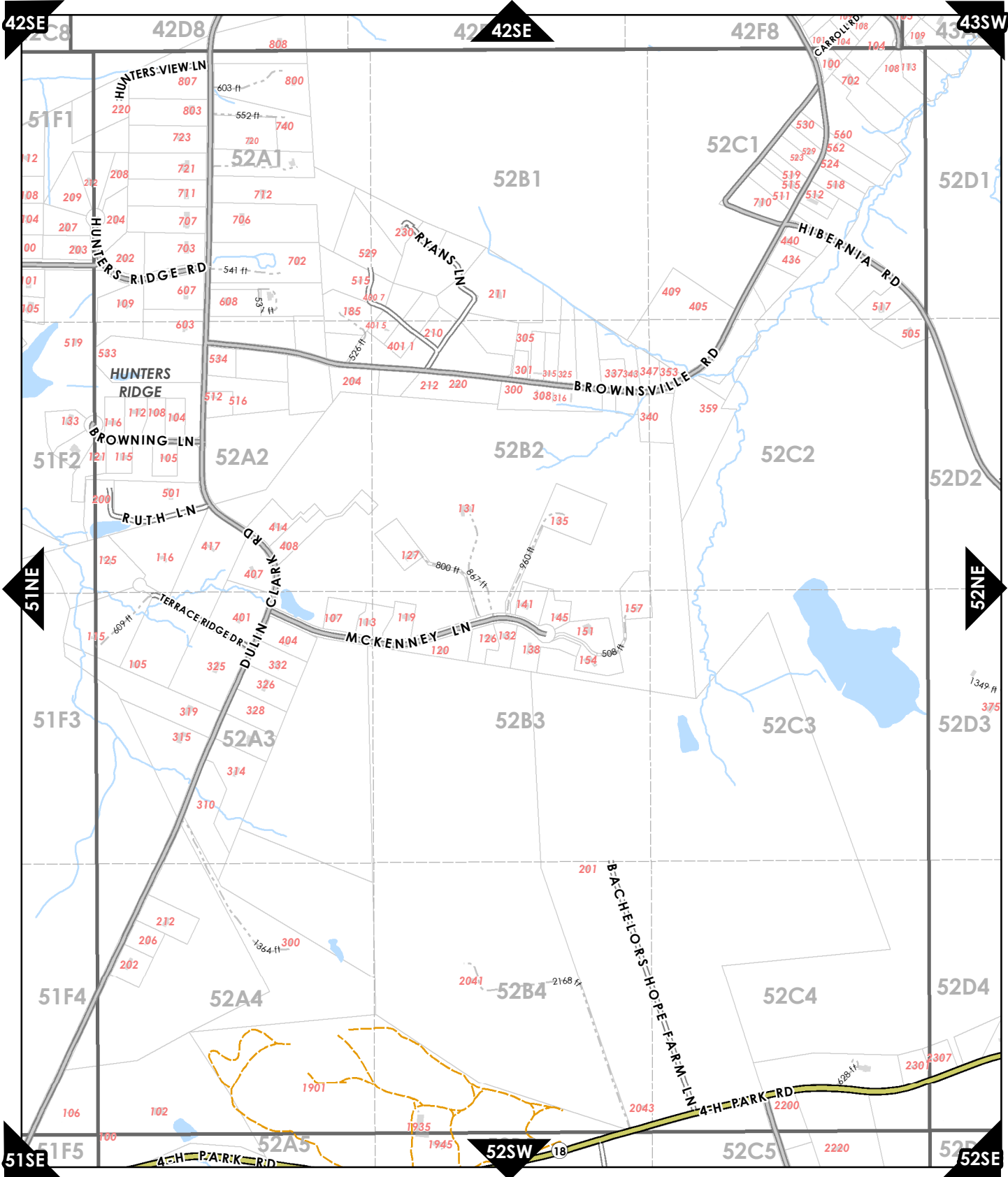
**Current Map:**  
**51NE**



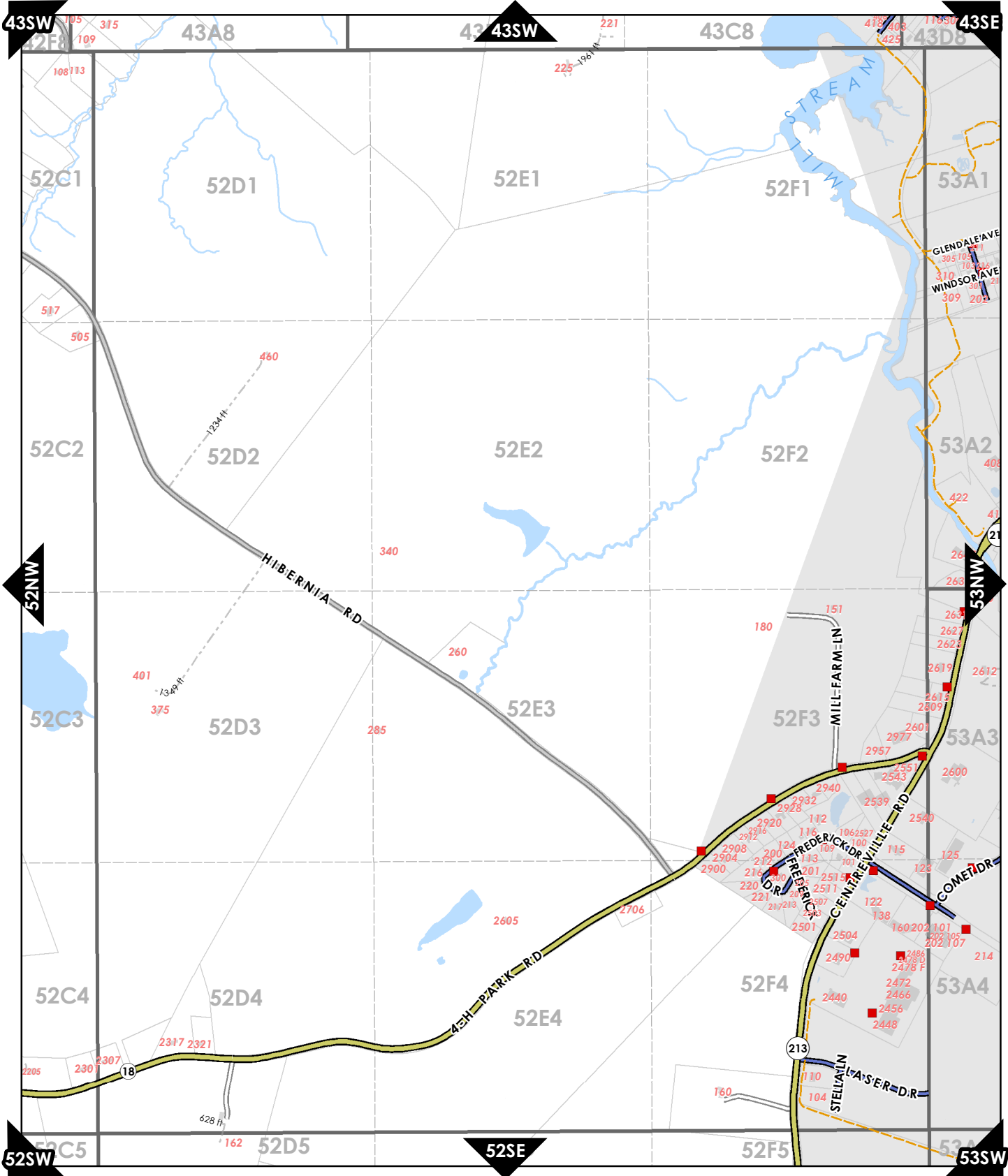
**Current Map:  
51SW**



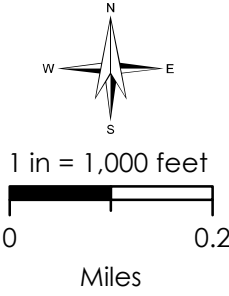
**Current Map:  
51SE**



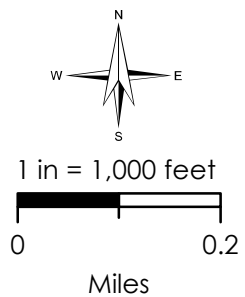
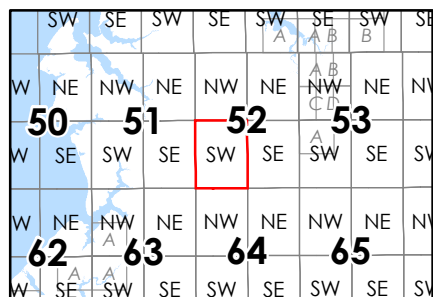
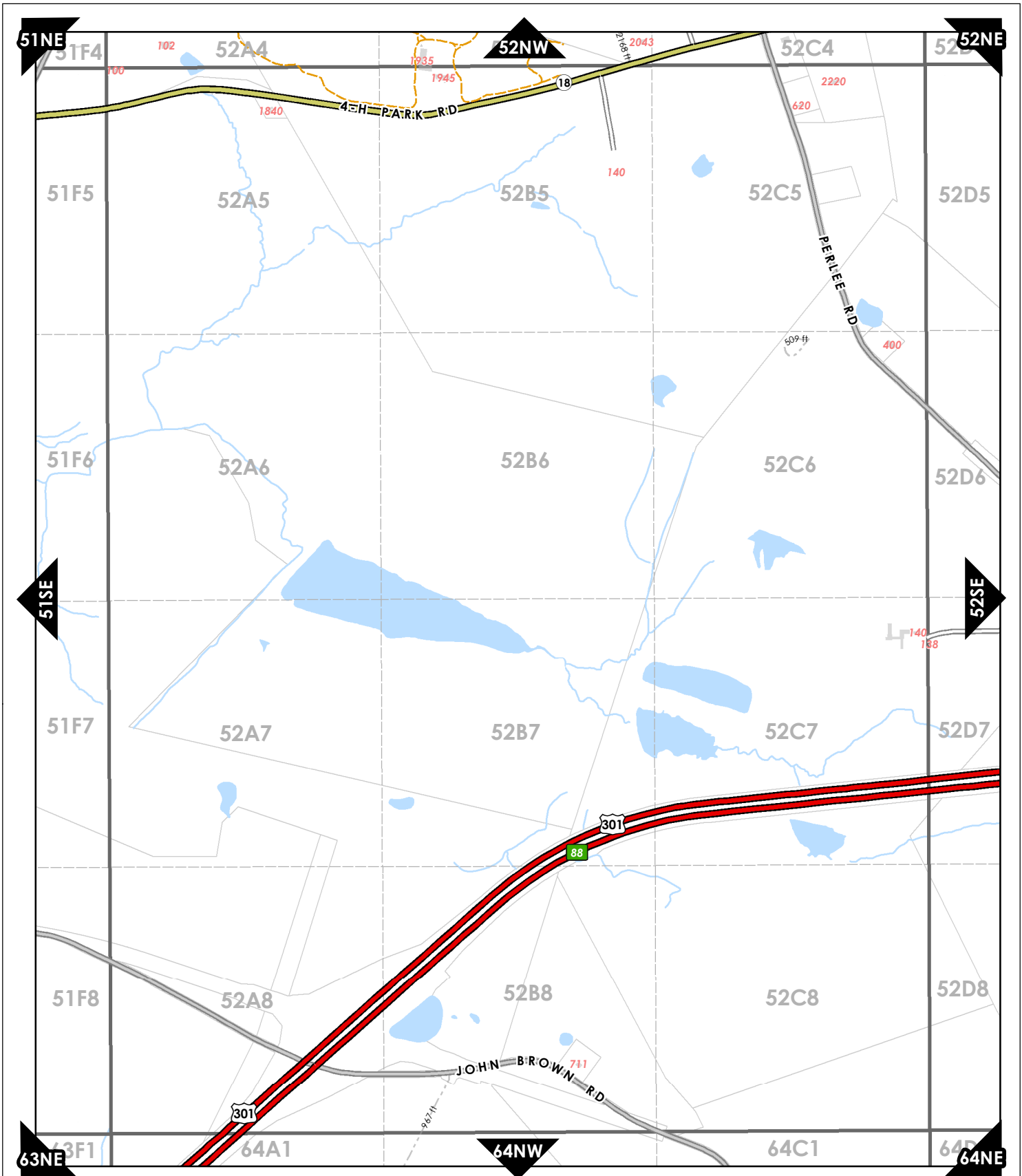
**Current Map:  
52NW**



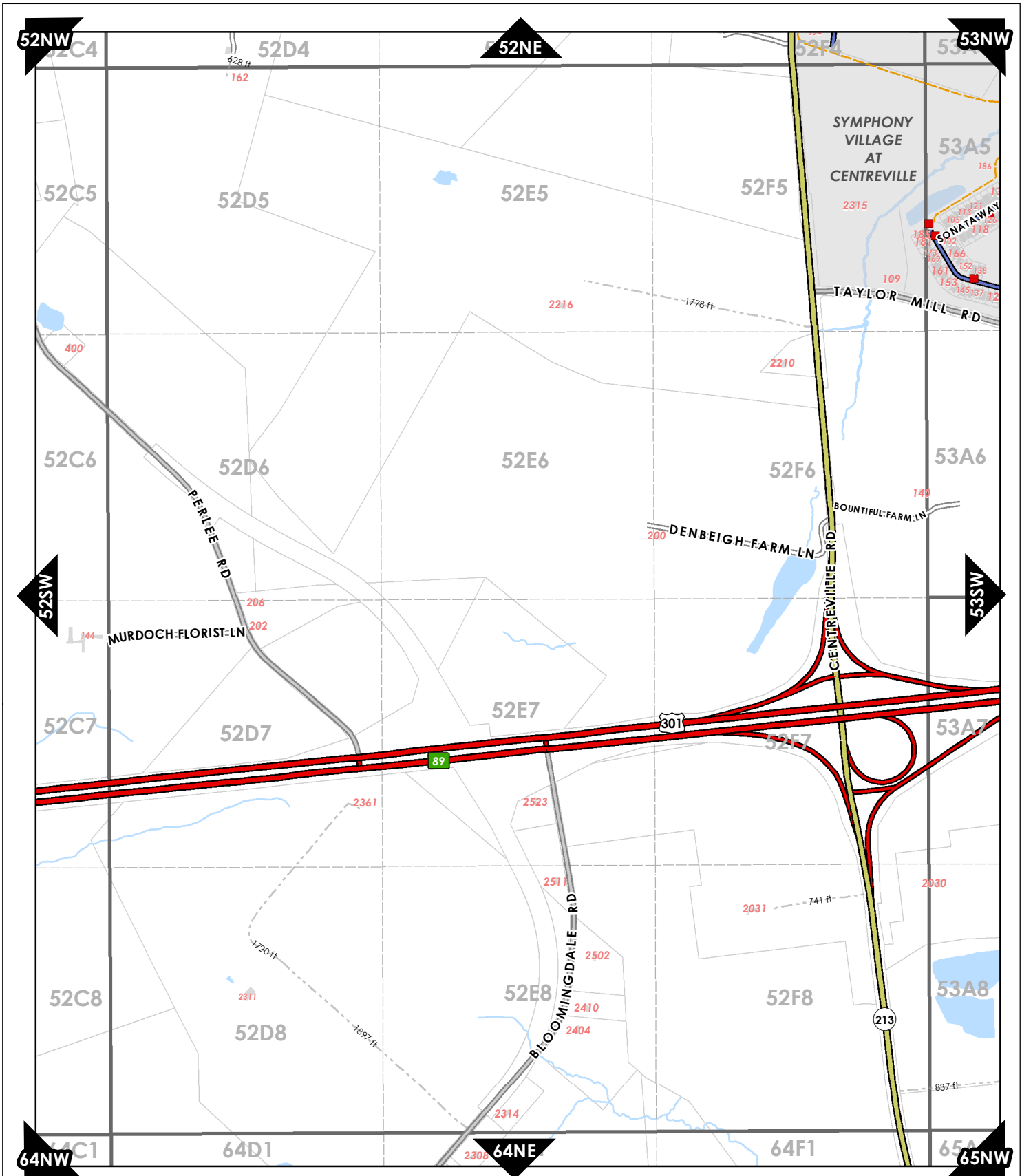
W	NE	NW	NE	NW	NE	NW	NE	NW
<b>41</b>	<b>42</b>	<b>43</b>	A	<b>44</b>				
W	SE	SW	SE	SW	SE	SW	SE	SW
			A	B	B			
E	NW	NE	NW	NE	NW	NE	NW	N
			C	D				
<b>51</b>	<b>52</b>	<b>53</b>	<b>54</b>					
E	SW	SE	SW	SE	SW	SE	SW	S
			A	SW	SE	SW	S	
E	NW	NE	NW	NE	NW	NE	NW	N



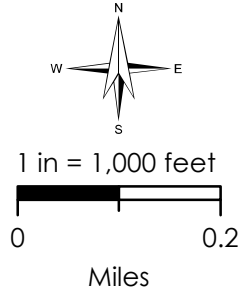
**Current Map:**  
**52NE**



**Current Map:**  
**52SW**

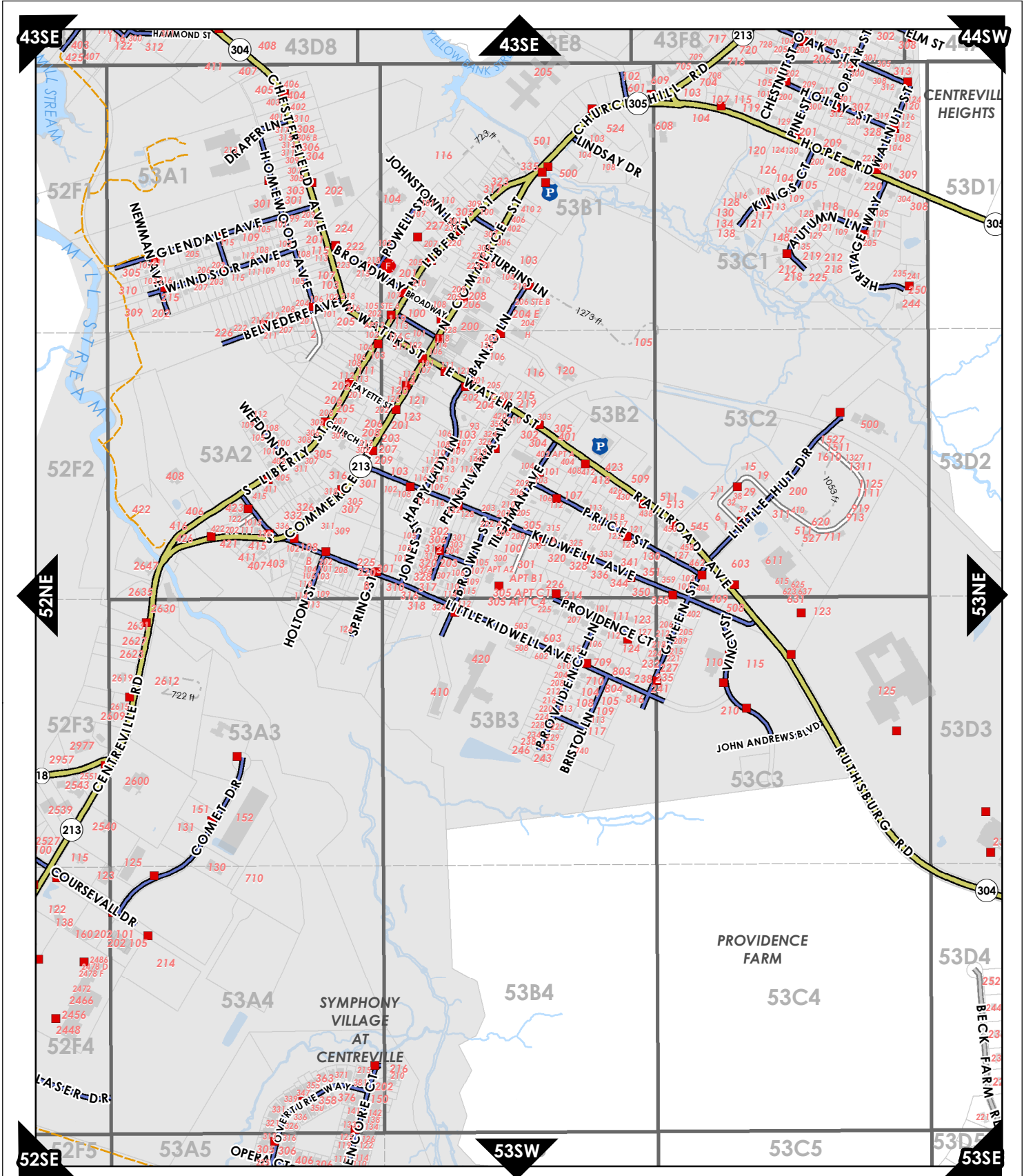


W	SE	SW	SE	SW	SE	SW	SE	SW	SE	SV
E	NW	NE	NW	NE	NW	NE	NW	NE	NW	N
<b>51</b>	<b>52</b>	<b>53</b>	<b>54</b>							
E	SW	SE	SW	SE	SW	SE	SW	SE	SW	S
E	NW	NE	NW	NE	NW	NE	NW	NE	NW	N
<b>63</b>	<b>64</b>	<b>65</b>	<b>66</b>							
E	SW	SE	SW	SE	SW	SE	SW	SE	SW	S

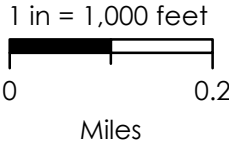
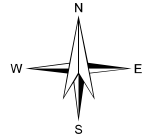


**Current Map:**  
**52SE**



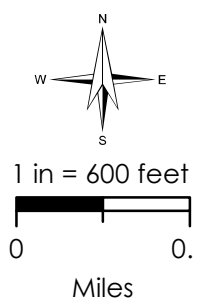
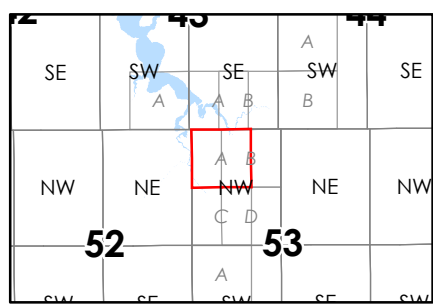
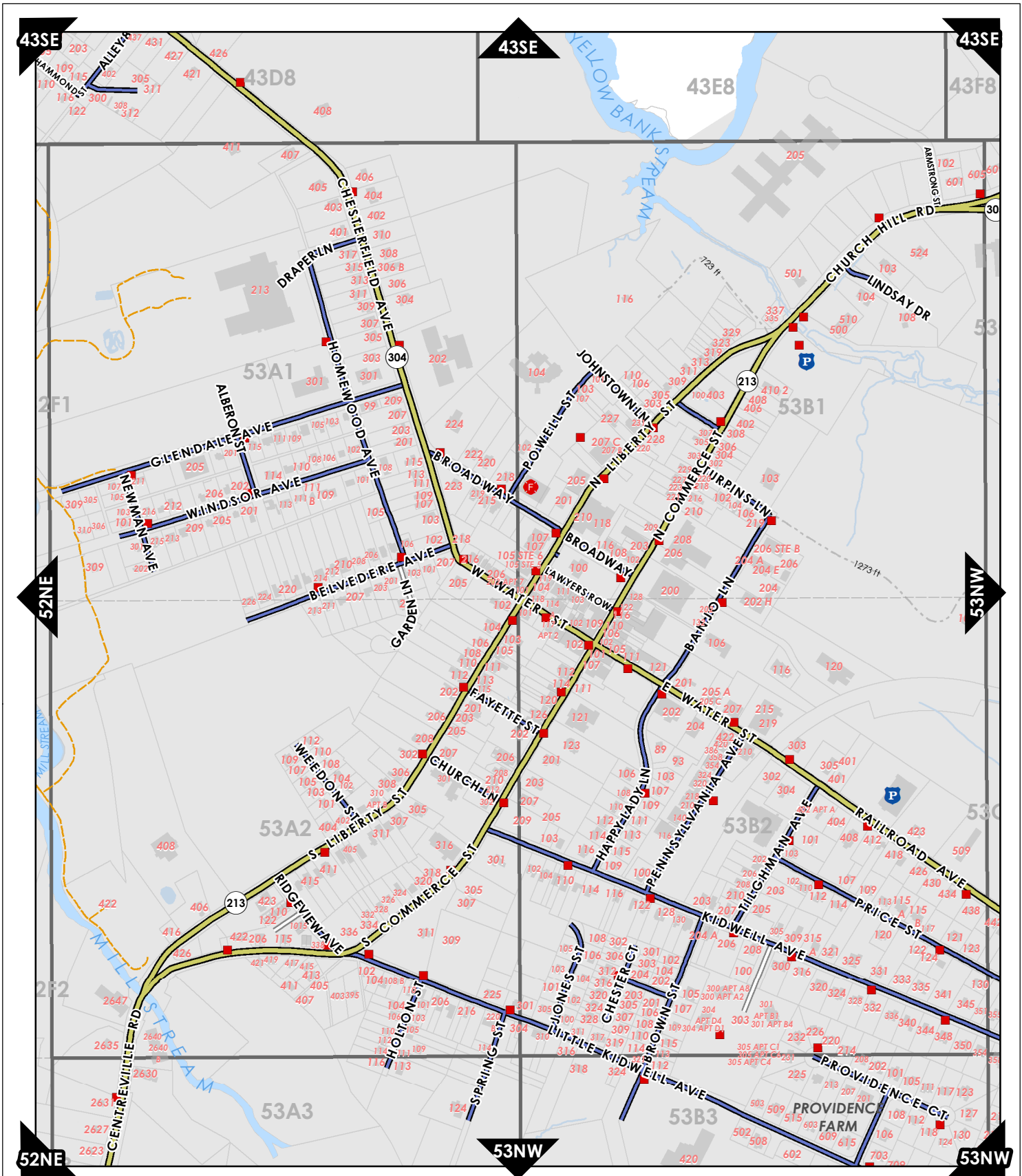


E	NW	NE	NW	NE	NW	NE	NW
	42	43	44	45			
E	SW	SE	SW	SE	SW	SE	SW
		A	B				
W	NE	NW	NE	NW	NE	NW	NE
		A	B	C	D		
W	SE	SW	SE	SW	SE	SW	SE
		A	B				
W	NE	NW	NE	NW	NE	NW	NE

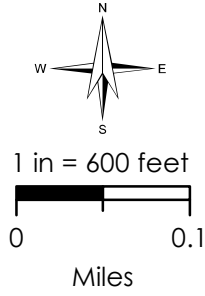
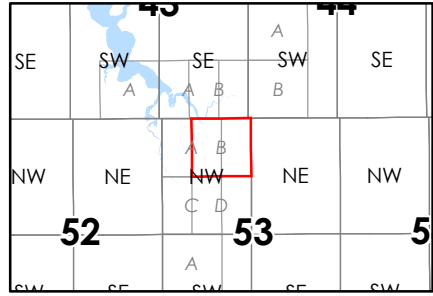
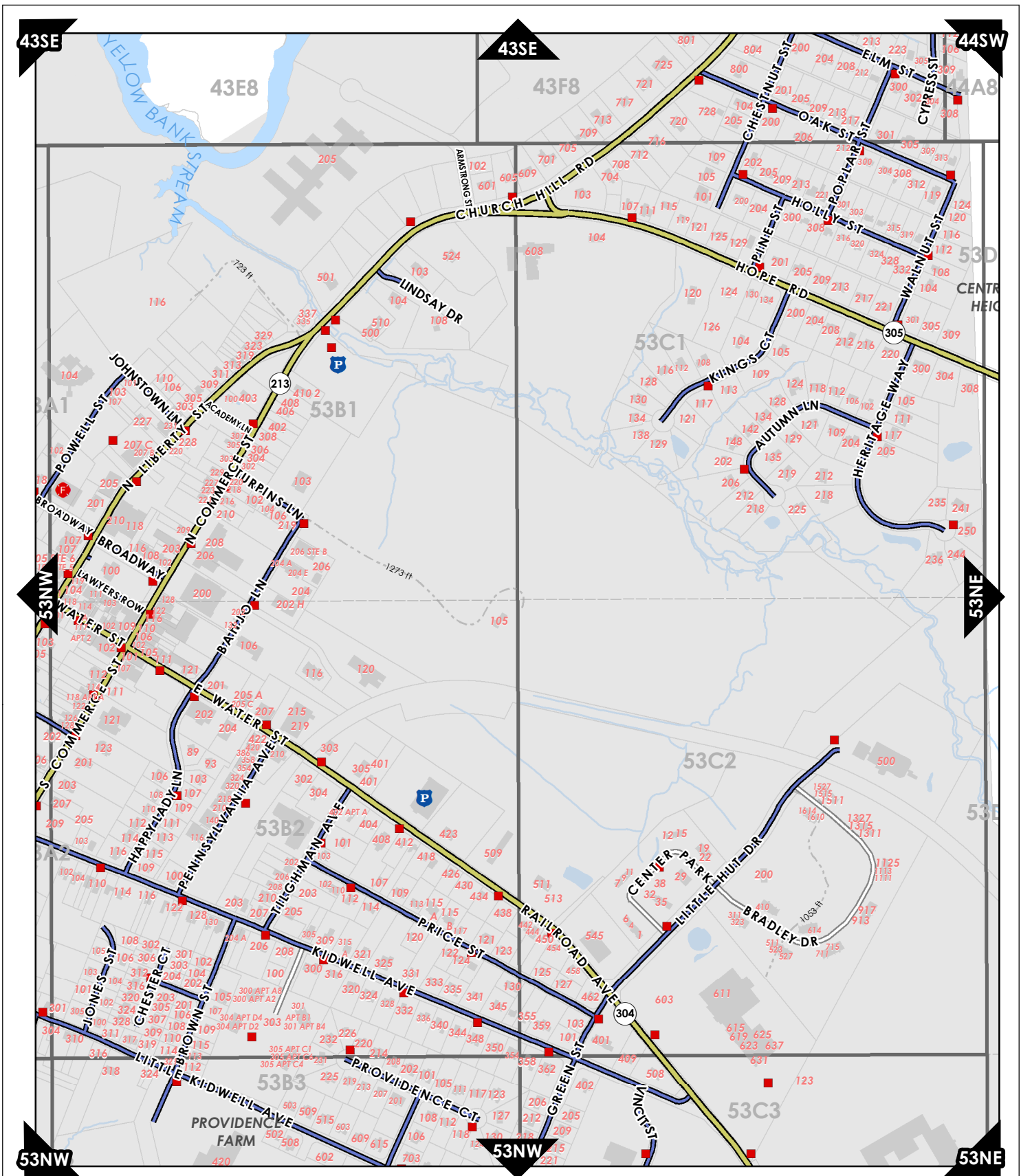


**Current Map:**  
**53NW**

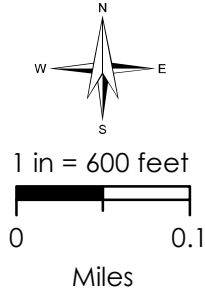
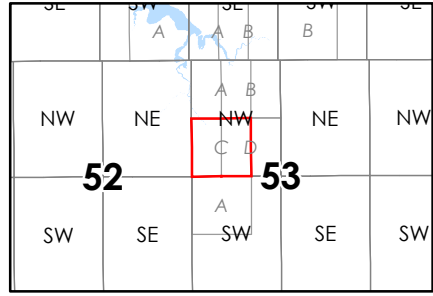
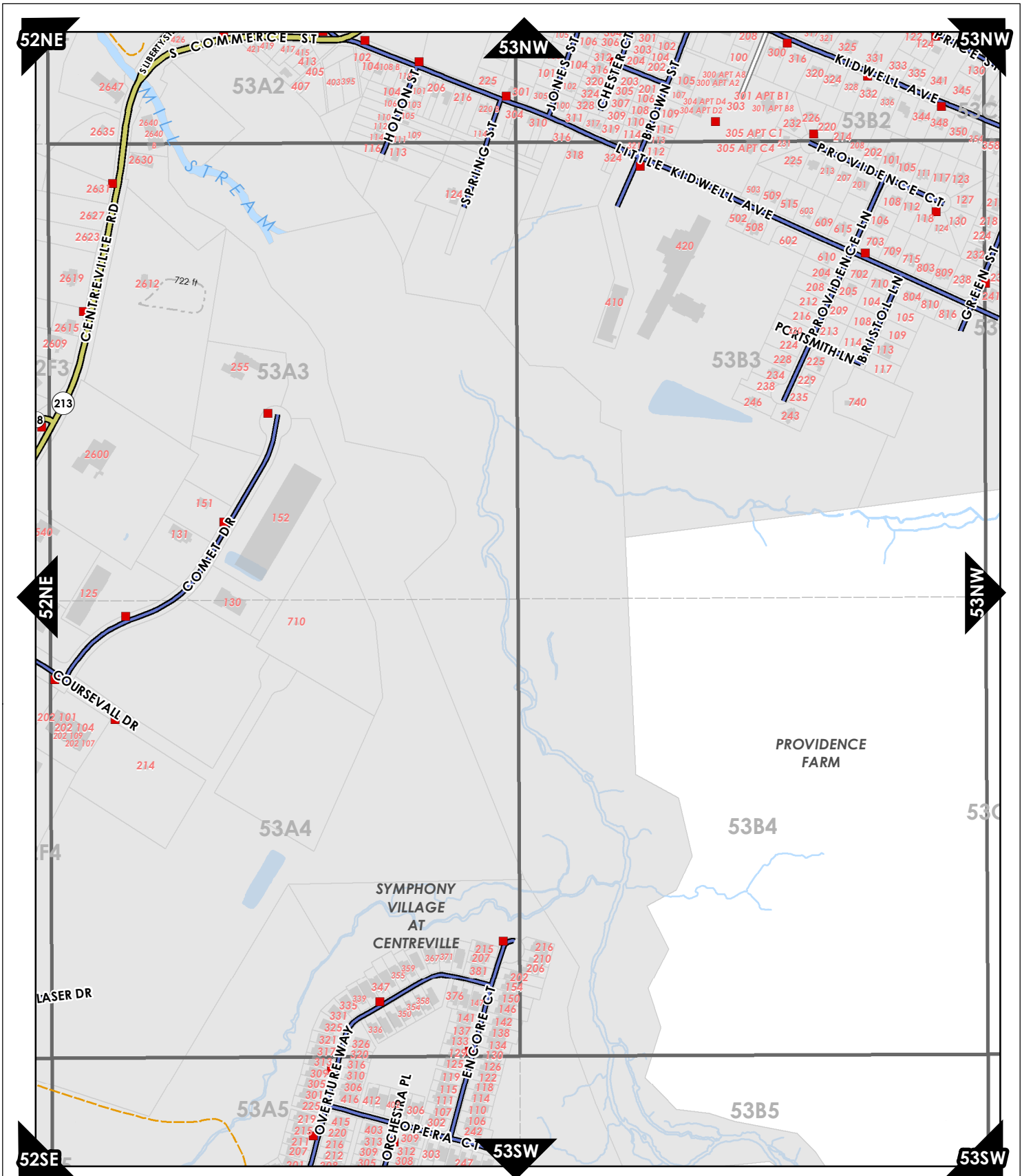




**Current Map:**  
**53NW A**

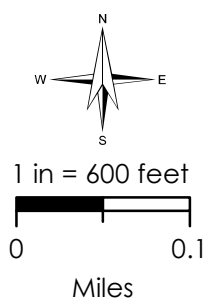
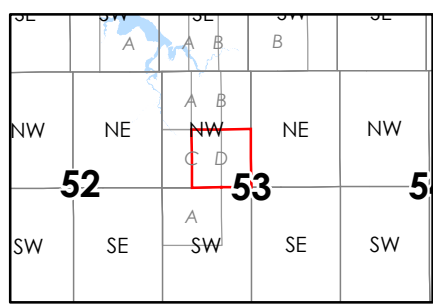
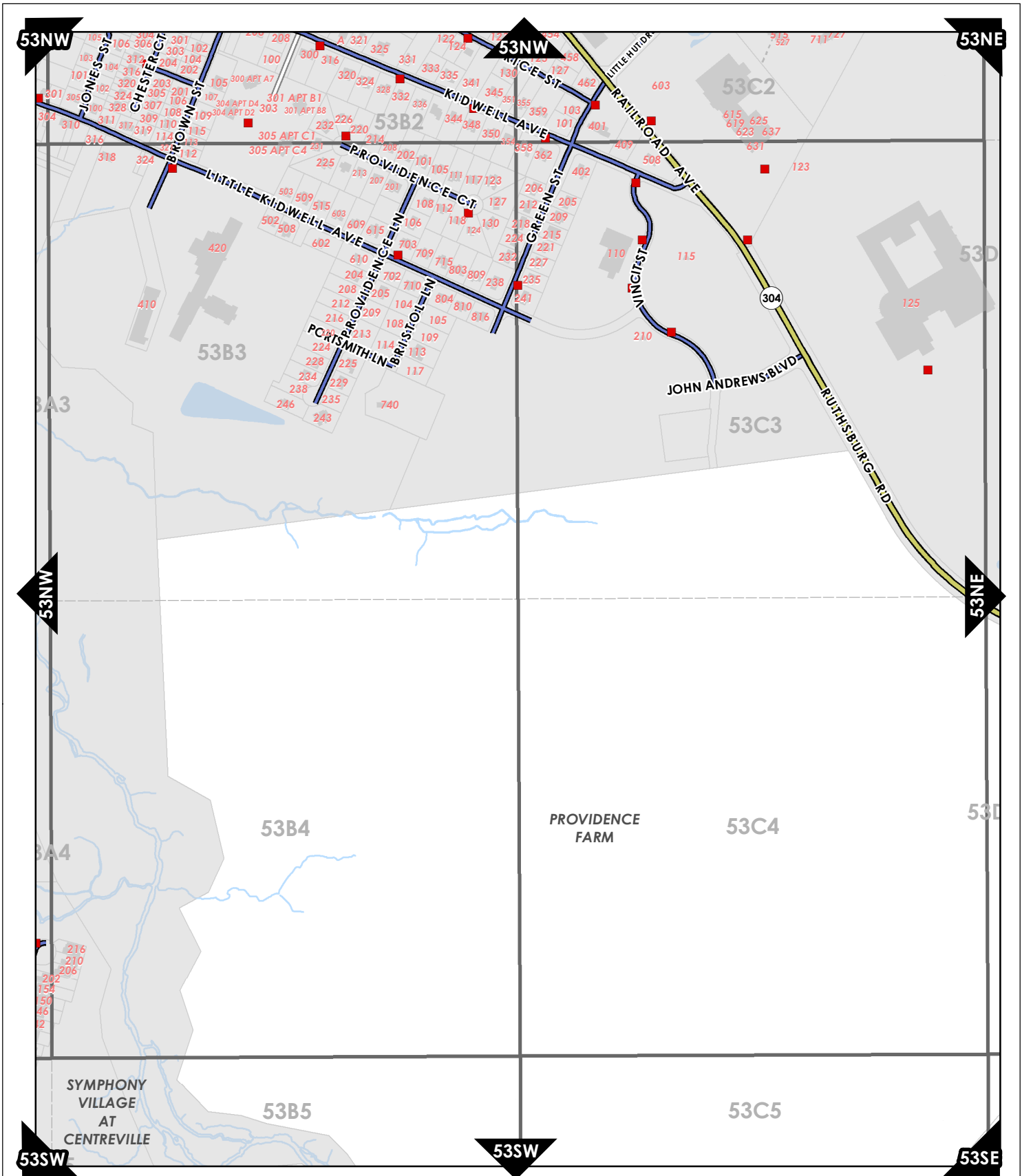


**Current Map:**  
**53NW B**

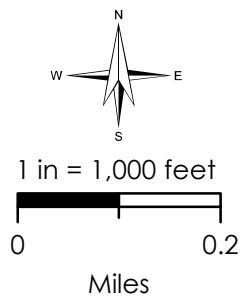
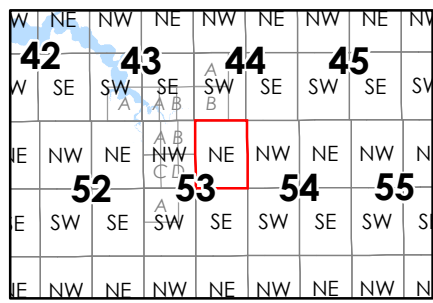
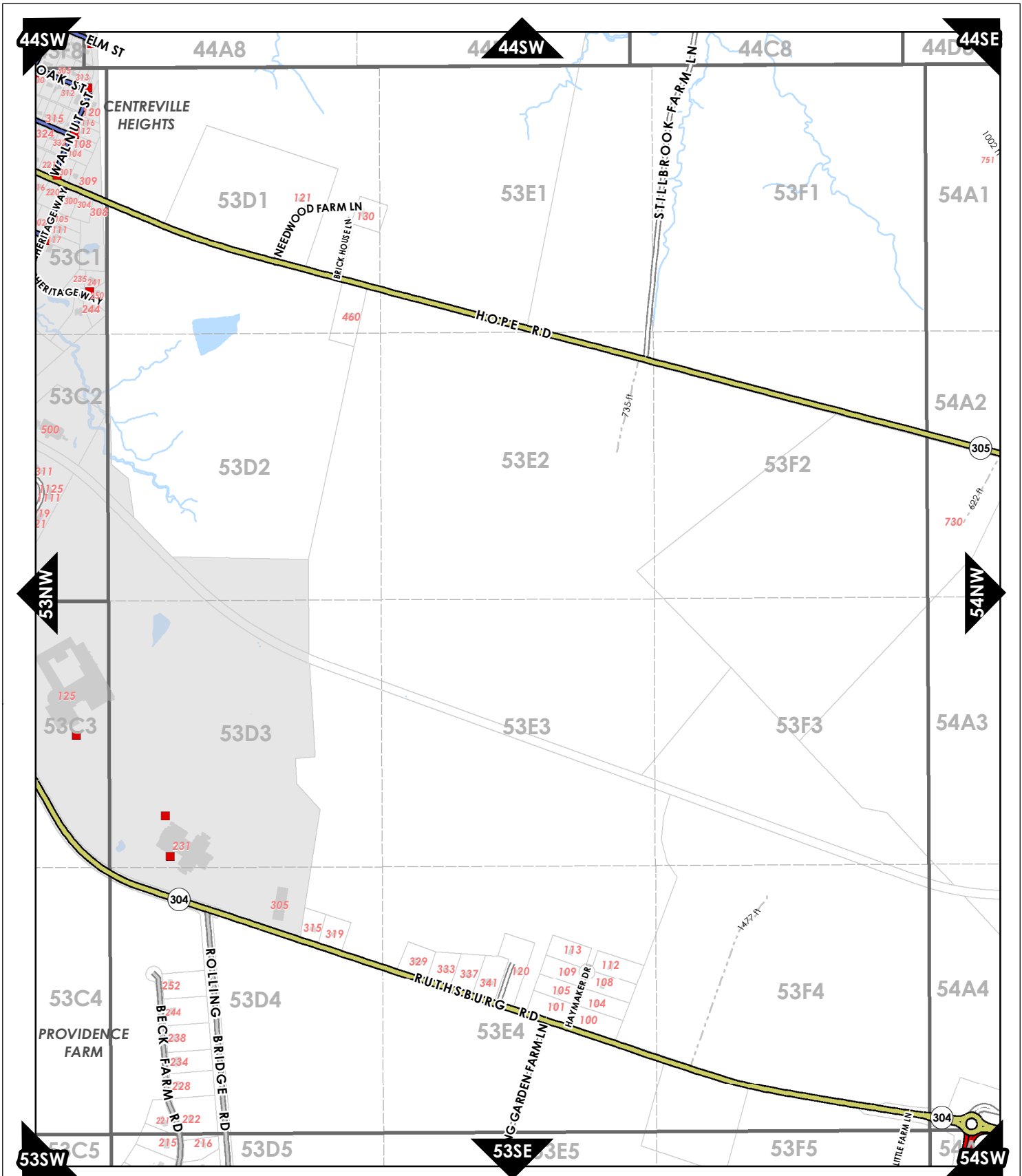


**Current Map:  
53NW C**

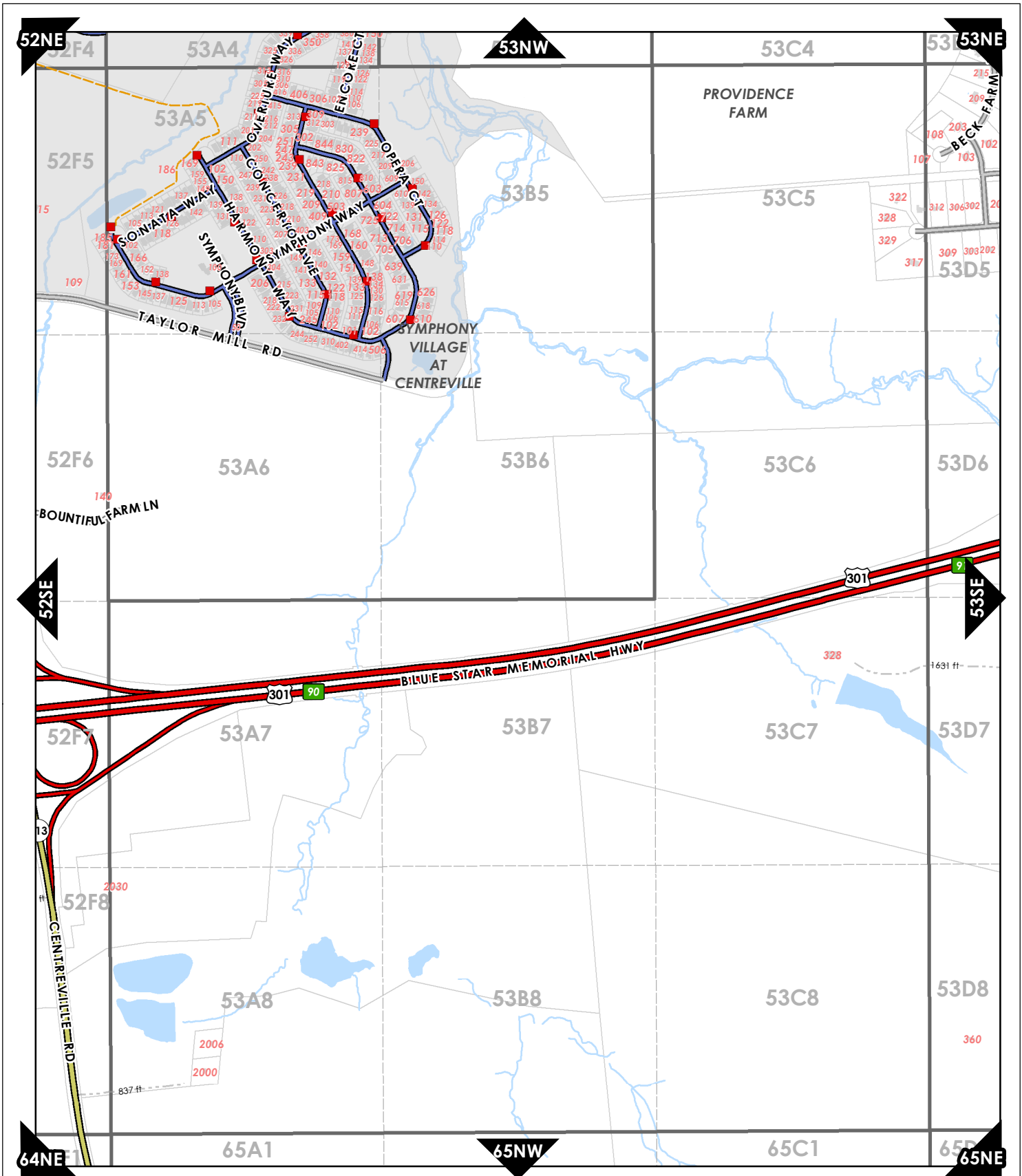




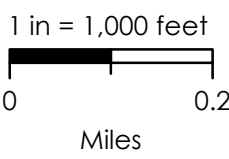
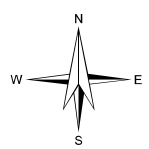
**Current Map:  
53NW D**



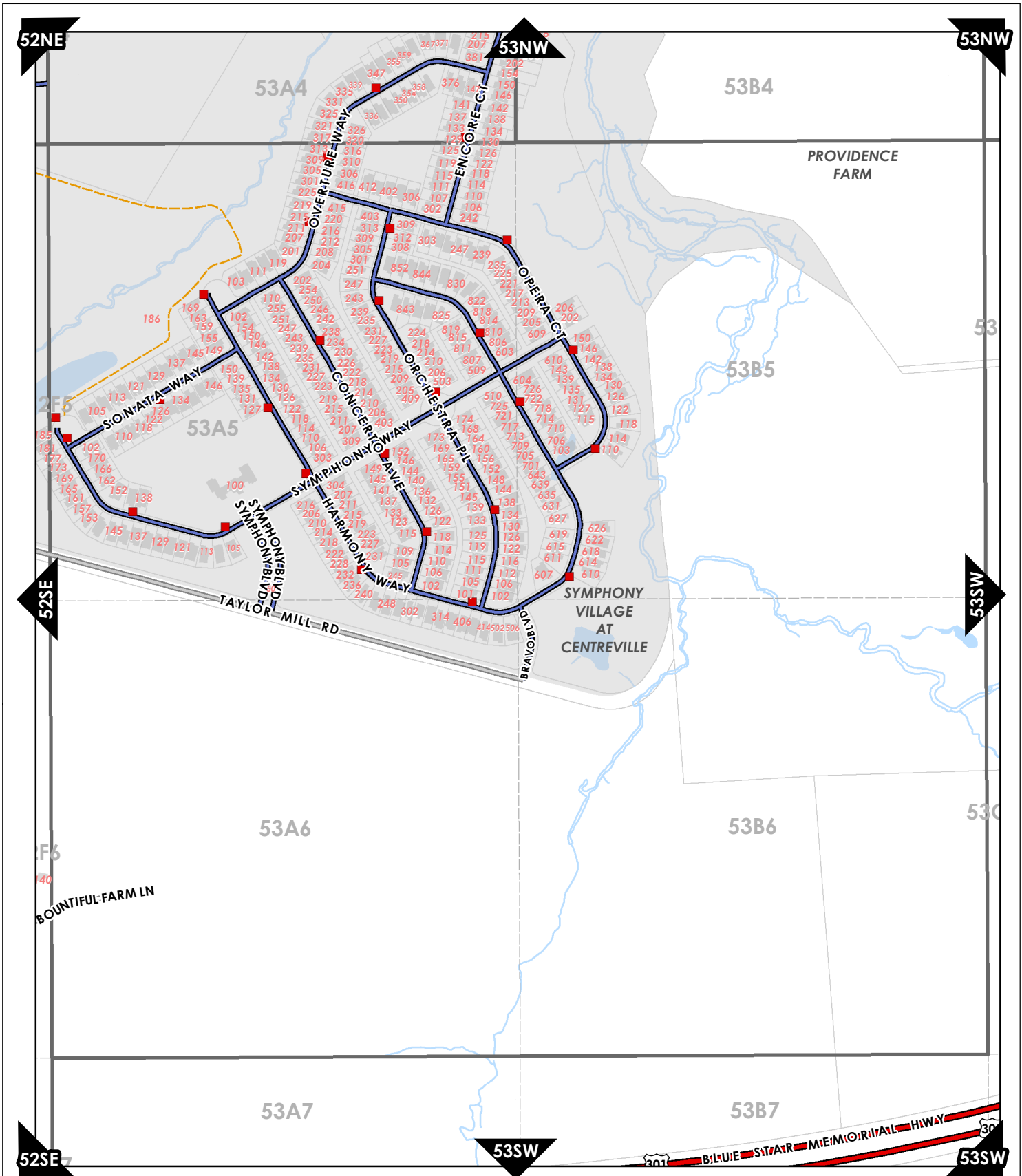
**Current Map:**  
**53NE**



E	SW	SE	SW	SE	SW	SE	SW	SE
W	NE	NW	NE	NW	NE	NW	NE	NW
<b>51</b>	<b>52</b>	<b>53</b>	<b>54</b>					
W	SE	SW	SE	SW	SE	SW	SE	SW
W	NE	NW	NE	NW	NE	NW	NE	NW
<b>63</b>	<b>64</b>	<b>65</b>	<b>66</b>					
W	SE	SW	SE	SW	SE	SW	SE	SW



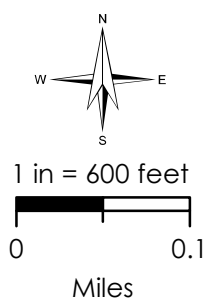
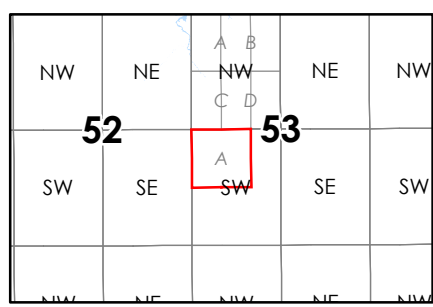
**Current Map:**  
**53SW**

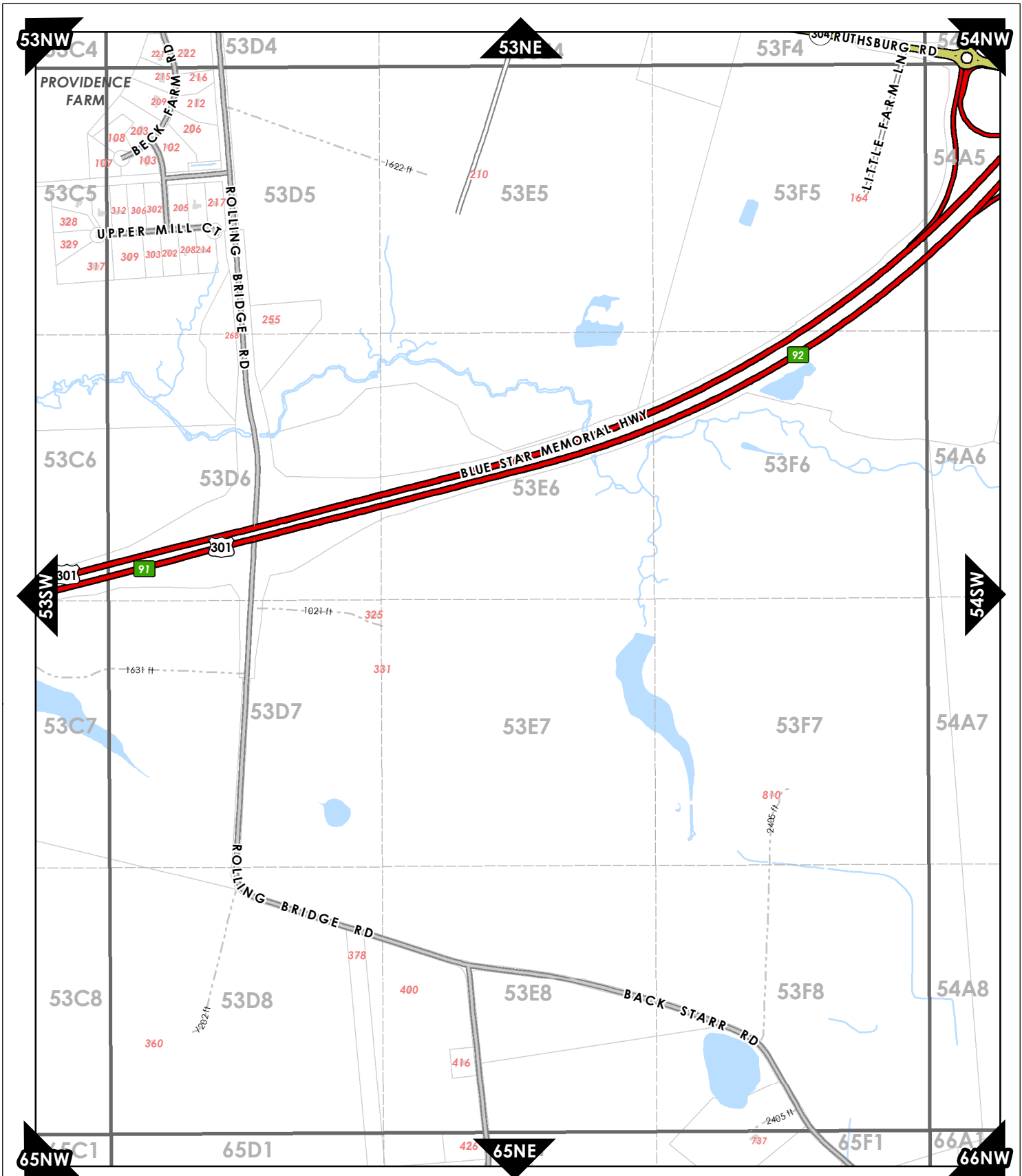


PROVIDENCE FARM

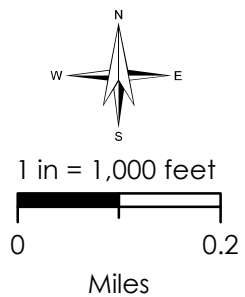
SYMPHONY VILLAGE AT CENTREVILLE

**Current Map:**  
**53SW A**



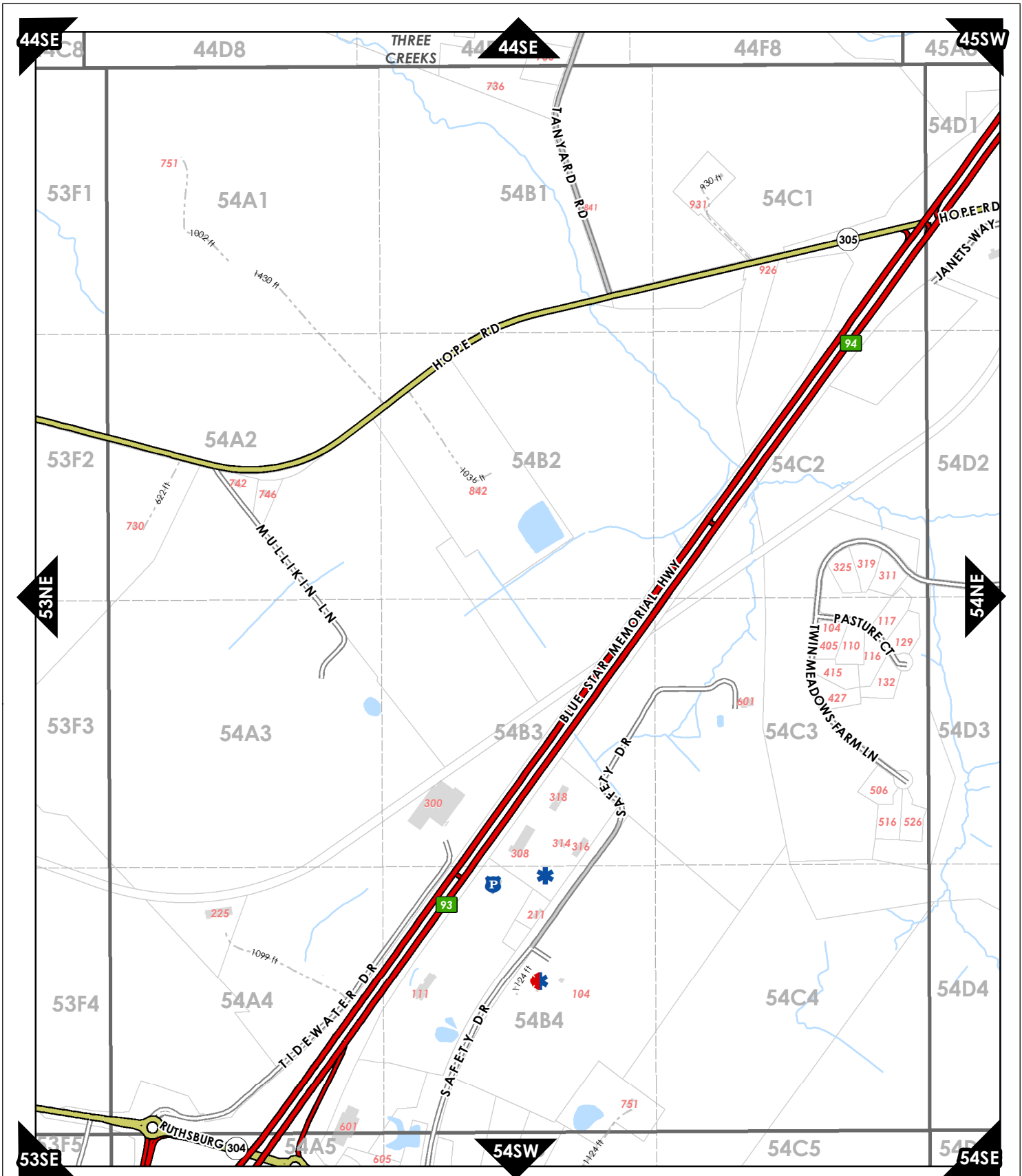


W	SE	SW	SE	SW	SE	SW	SE	SW	SE	SV
		A	B							
		A	B							
E	NW	NE	NW	NE	NW	NE	NW	NE	NW	N
	<b>52</b>		<b>53</b>		<b>54</b>		<b>55</b>			
E	SW	SE	SW	SE	SW	SE	SW	SE	SW	S
		A	B							
		A	B							
E	NW	NE	NW	NE	NW	NE	NW	NE	NW	N
	<b>64</b>		<b>65</b>		<b>66</b>		<b>67</b>			
E	SW	SE	SW	SE	SW	SE	SW	SE	SW	S

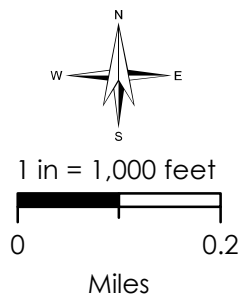


**Current Map:**  
**53SE**

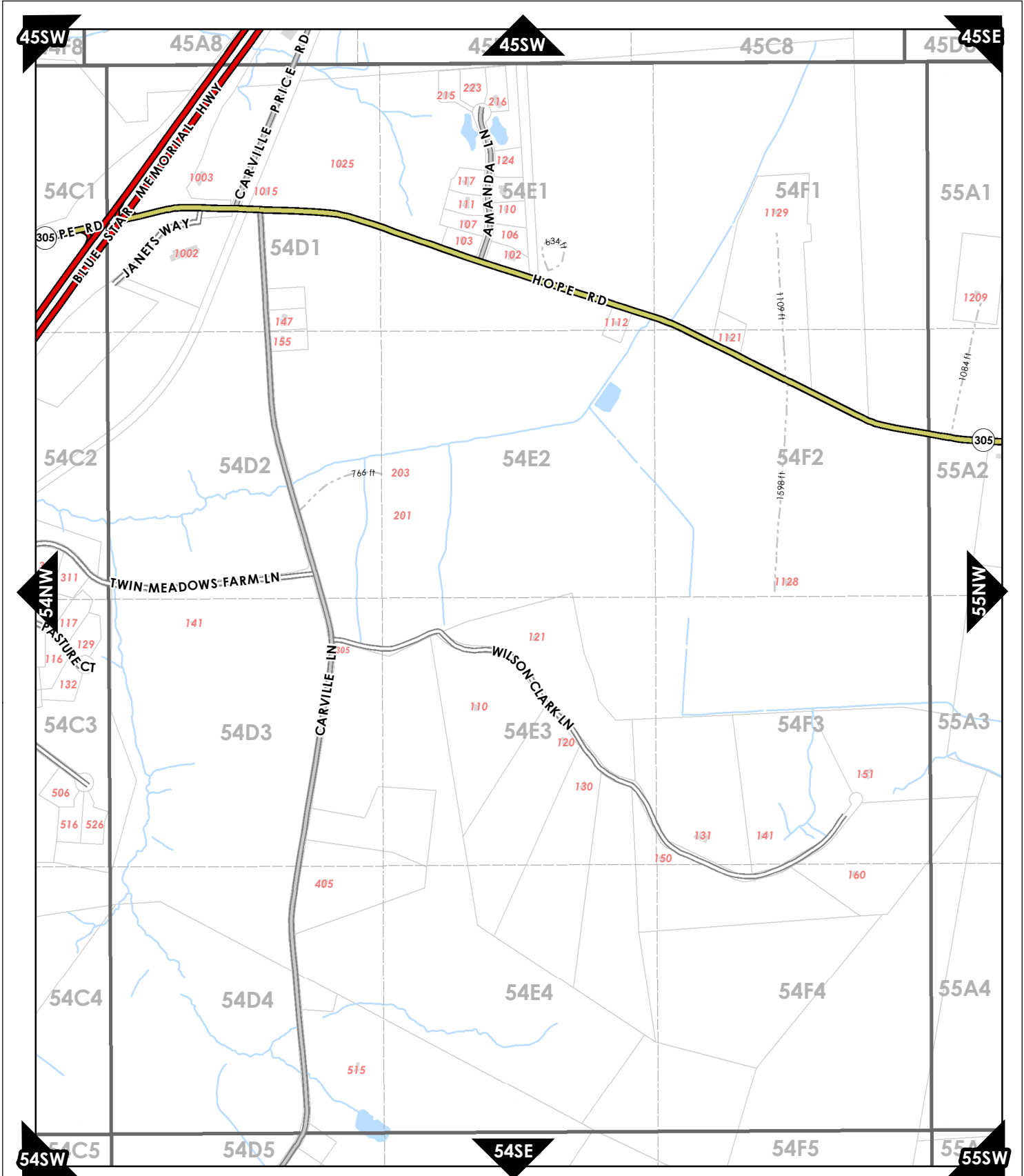




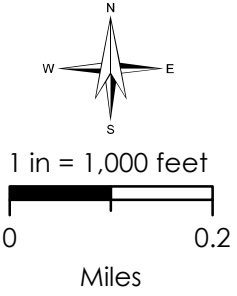
E	NW	NE	NW	NE	NW	NE	NW	N
	43	44	45	46				
E	SW	SE	SW	SE	SW	SE	SW	SE
	A	B	A	B				
W	NE	NW	NE	NW	NE	NW	NE	NW
	52	53	54	55				
W	SE	SW	SE	SW	SE	SW	SE	SW
	A	B	A	B				
W	NE	NW	NE	NW	NE	NW	NE	NW



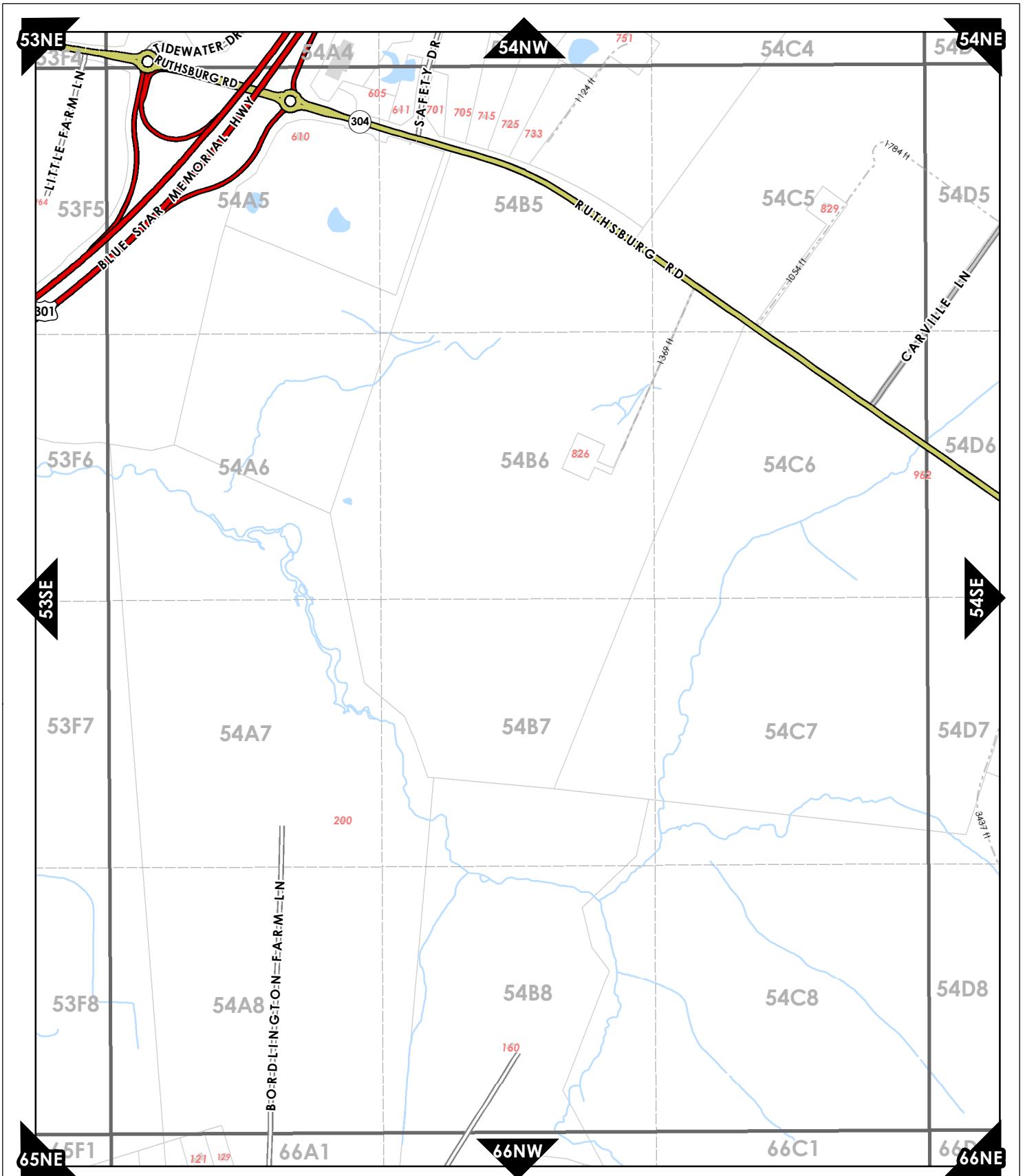
**Current Map:**  
**54NW**



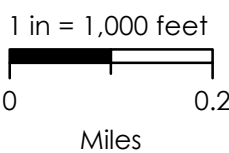
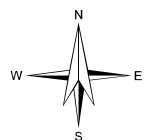
W	NE	NW	NE	NW	NE	NW	NE	NW
<b>43</b>	<b>44</b>	<b>45</b>	<b>46</b>					
W	SE	SW	SE	SW	SE	SW	SE	SW
A	B	B						
E	NW	NE	NW	<b>NE</b>	NW	NE	NW	N
	C	D						
<b>53</b>	<b>54</b>	<b>55</b>	<b>56</b>					
E	SW	SE	SW	SE	SW	SE	SW	S
A								
E	NW	NE	NW	NE	NW	NE	NW	N



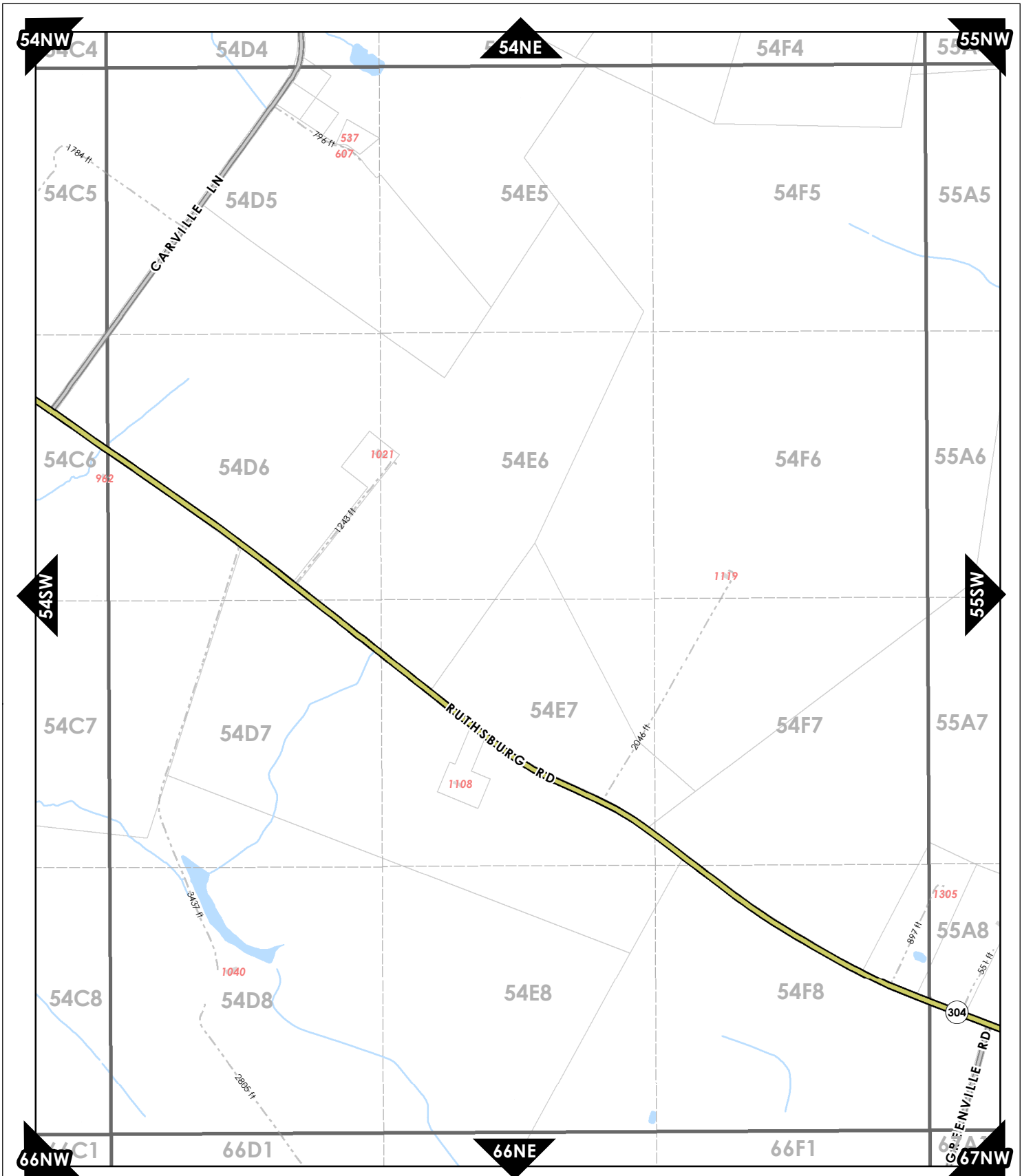
**Current Map:**  
**54NE**



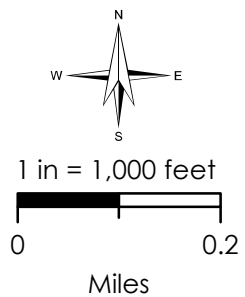
E	SW	SE	SW	SE	SW	SE	SW	SE
W	NE	NW	NE	NW	NE	NW	NE	NW
<b>52</b>	<b>53</b>	<b>54</b>	<b>55</b>					
W	SE	SW	SE	SW	SE	SW	SE	SW
W	NE	NW	NE	NW	NE	NW	NE	NW
<b>64</b>	<b>65</b>	<b>66</b>	<b>67</b>					
W	SE	SW	SE	SW	SE	SW	SE	SW



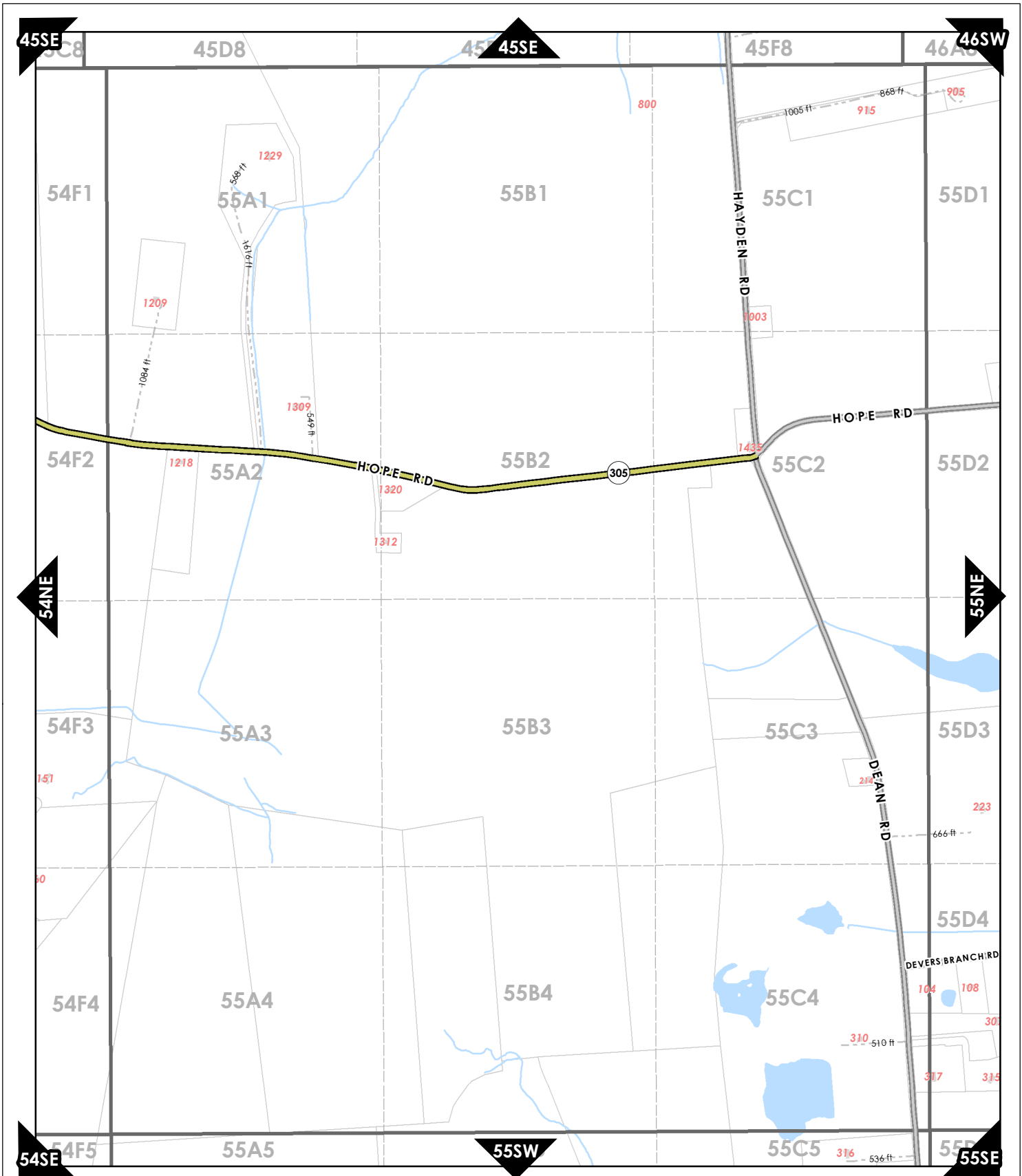
**Current Map:  
54SW**



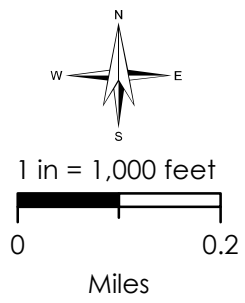
W	SE	SW	SE	SW	SE	SW	SE	SW	SE	SV
A	A	B	B							
E	NW	NE	NW	NE	NW	NE	NW	NE	NW	N
	53	54	55	56						
E	A	SW	SE	SW	SE	SW	SE	SW	SE	S
	65	66	67	68						
E	NW	NE	NW	NE	NW	NE	NW	NE	NW	N
E	SW	SE	SW	SE	SW	SE	SW	SE	SW	S



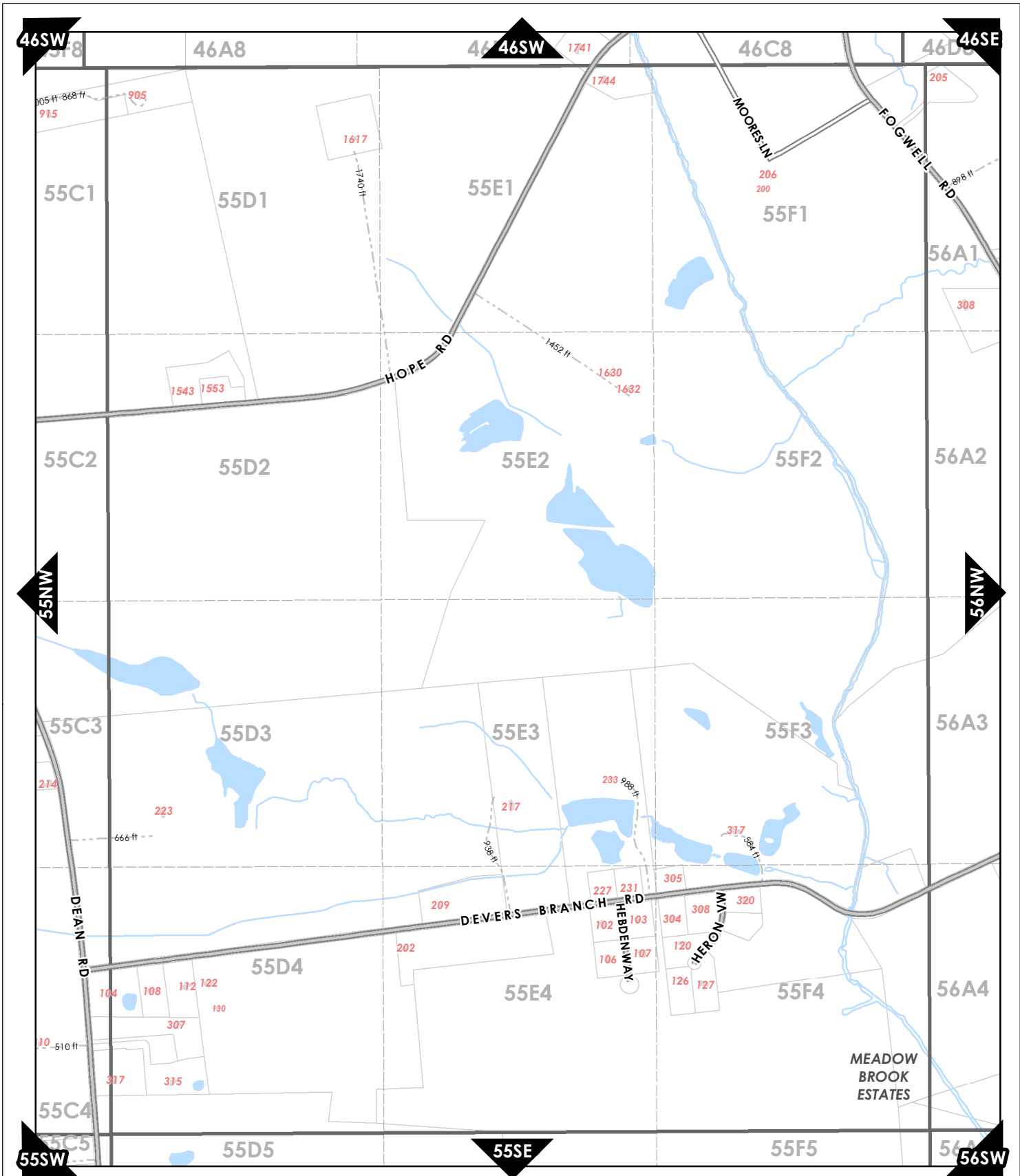
**Current Map:**  
**54SE**



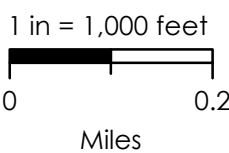
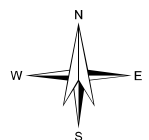
	E	NW	NE	NW	NE	NW	NE	NW	N
		<b>44</b>	<b>45</b>	<b>46</b>	<b>47</b>				
E	SW	SE	SW	SE	SW	SE	SW	SE	
B									
W	D	NE	NW	NE	NW	NE	NW	NE	NW
		<b>53</b>	<b>54</b>	<b>55</b>	<b>56</b>				
W		SE	SW	SE	SW	SE	SW	SE	SW
W		NE	NW	NE	NW	NE	NW	NE	



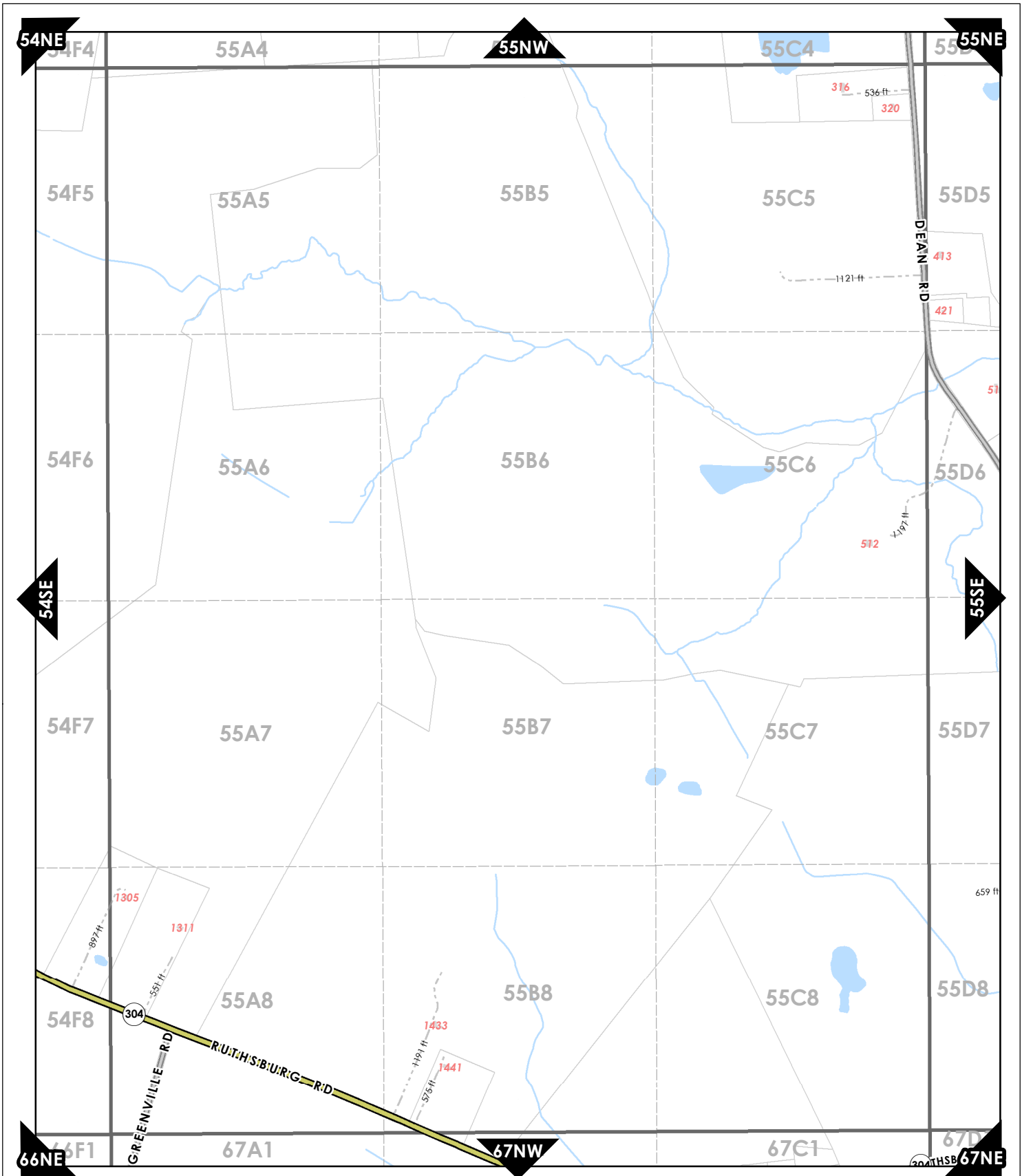
**Current Map:**  
**55NW**



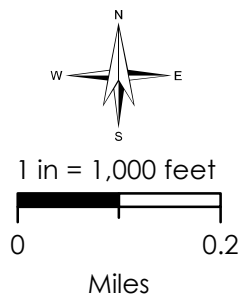
W	NE	NW	NE	NW	NE	NW	NE	NW
<b>44</b>	<b>45</b>	<b>46</b>	<b>47</b>					
W	SE	SW	SE	SW	SE	SW	SE	SW
E	NW	NE	NW	<b>NE</b>	NW	NE	NW	N
<b>54</b>	<b>55</b>	<b>56</b>	<b>57</b>					
E	SW	SE	SW	SE	SW	SE	SW	S
E	NW	NE	NW	NE	NW	NE	NW	



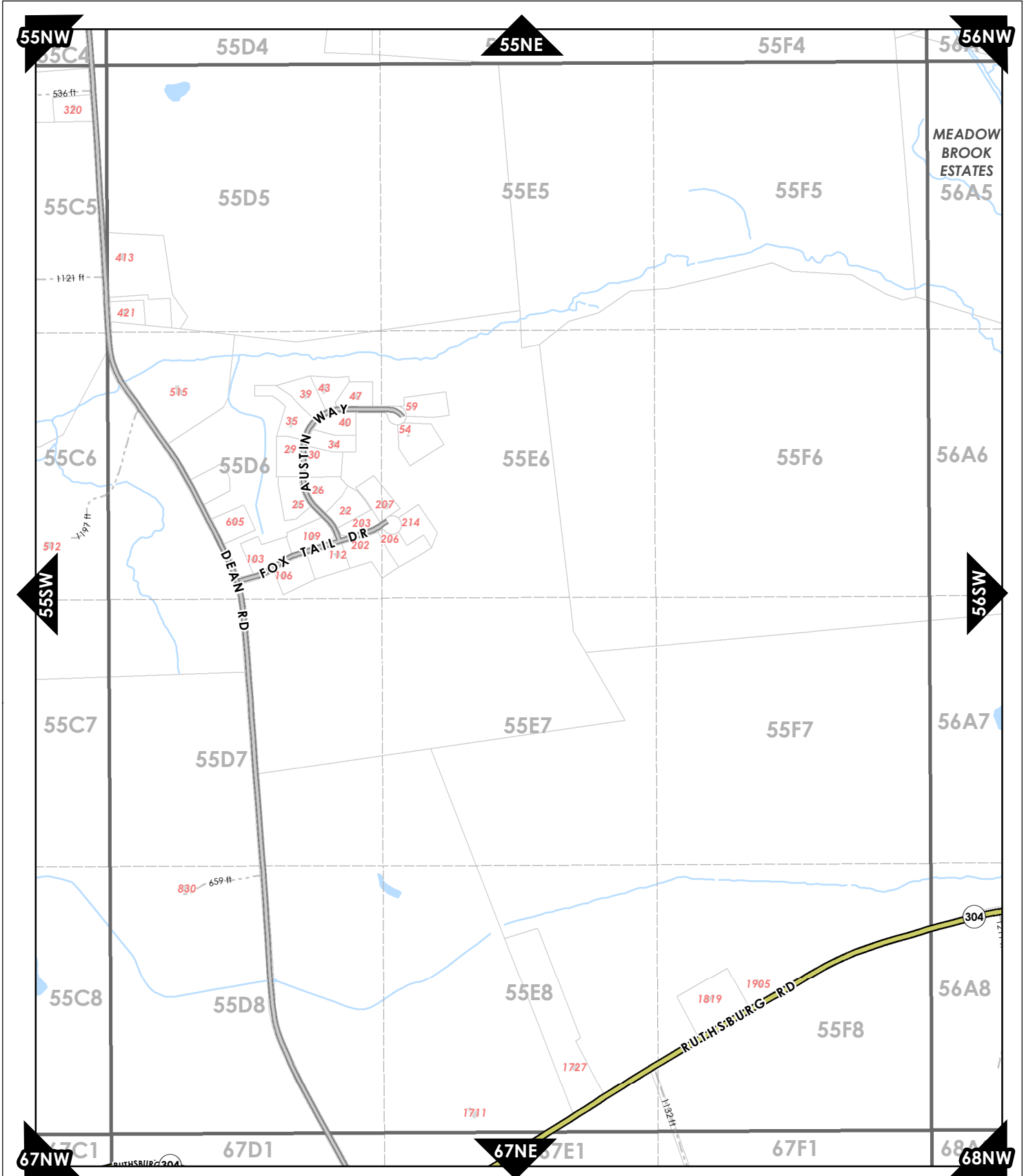
**Current Map:**  
**55NE**



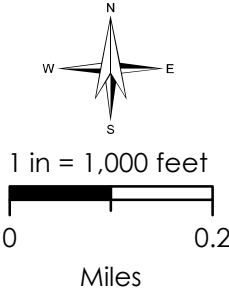
	SW	SE	SW	SE	SW	SE	SW	SE
W	NE	NW	NE	NW	NE	NW	NE	NW
<b>53</b>	<b>54</b>	<b>55</b>	<b>56</b>					
W	SE	SW	SE	SW	SE	SW	SE	SW
W	NE	NW	NE	NW	NE	NW	NE	NW
<b>65</b>	<b>66</b>	<b>67</b>	<b>68</b>					
W	SE	SW	SE	SW	SE	SW	SE	SW



**Current Map:  
55SW**

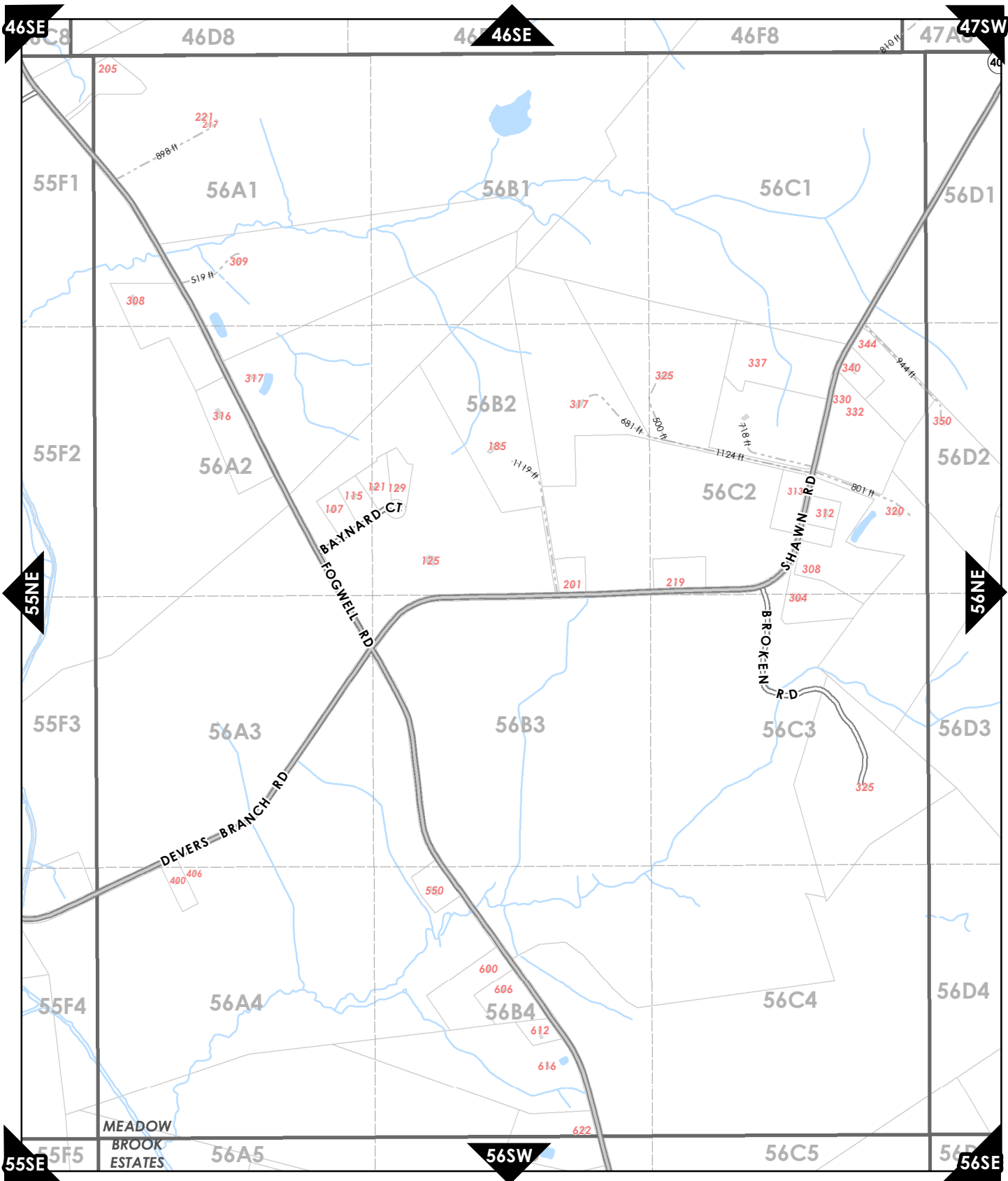


W	SE	SW	SE	SW	SE	SW	SE	SW	SE	SV
E	NW	NE	NW	NE	NW	NE	NW	NE	NW	N
	<b>54</b>	<b>55</b>	<b>56</b>	<b>57</b>						
E	SW	SE	SW	SE	SW	SE	SW	SE	SW	S
E	NW	NE	NW	NE	NW	NE				
	<b>66</b>	<b>67</b>	<b>68</b>							
E	SW	SE	SW	SE	SW	SE				

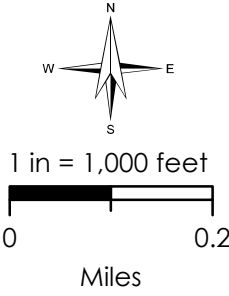


**Current Map:  
55SE**

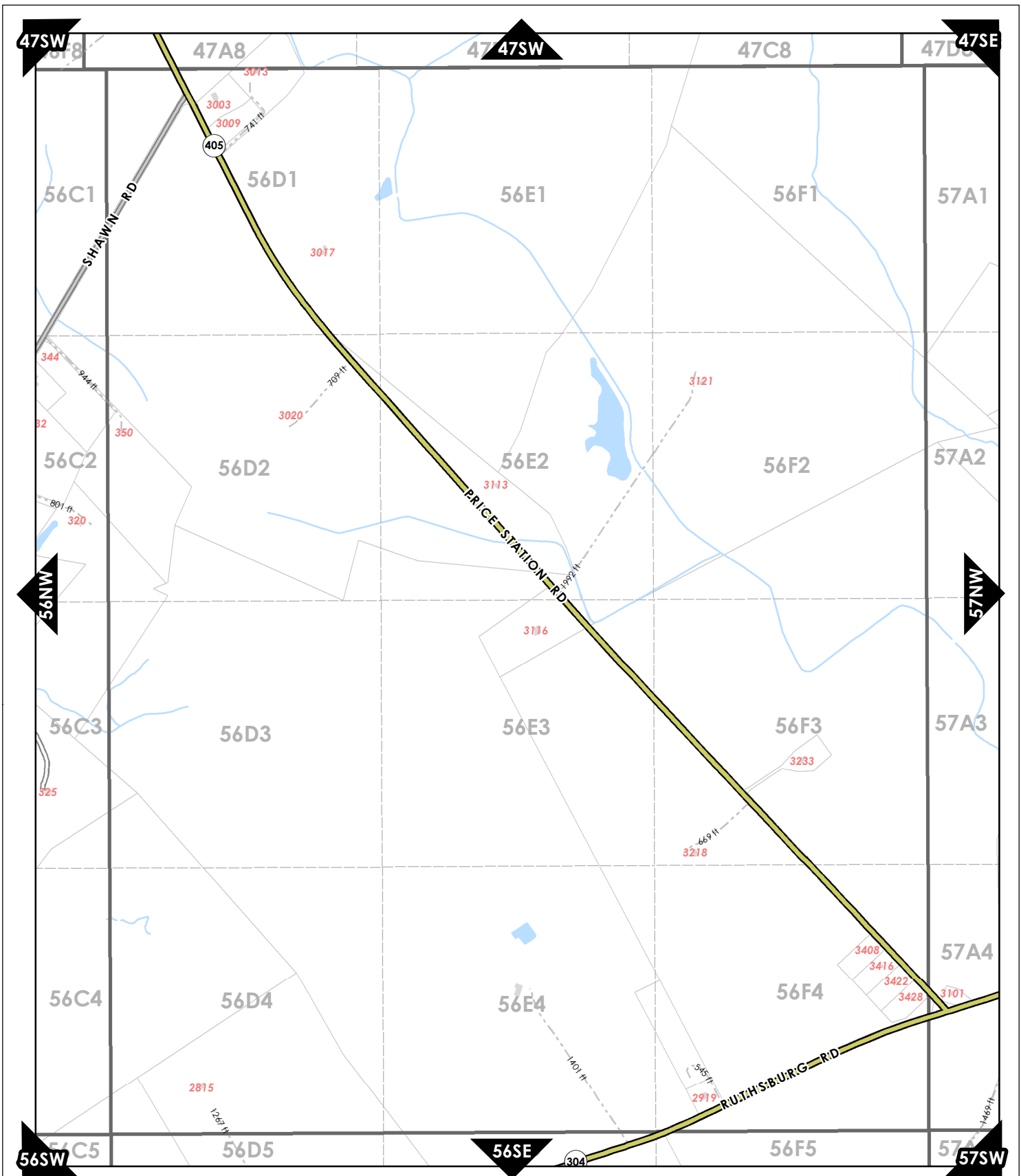




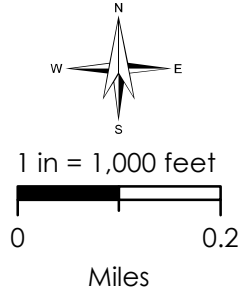
E	NW	NE	NW	NE	NW	NE	NW	N
	<b>45</b>	<b>46</b>	<b>47</b>	<b>48</b>				
E	SW	SE	SW	SE	SW	SE	SW	SE
W	NE	NW	NE	NW	NE	NW	NE	
<b>54</b>	<b>55</b>	<b>56</b>	<b>57</b>					
W	SE	SW	SE	SW	SE	SW	SE	
W	NE	NW	NE	NW	NE			



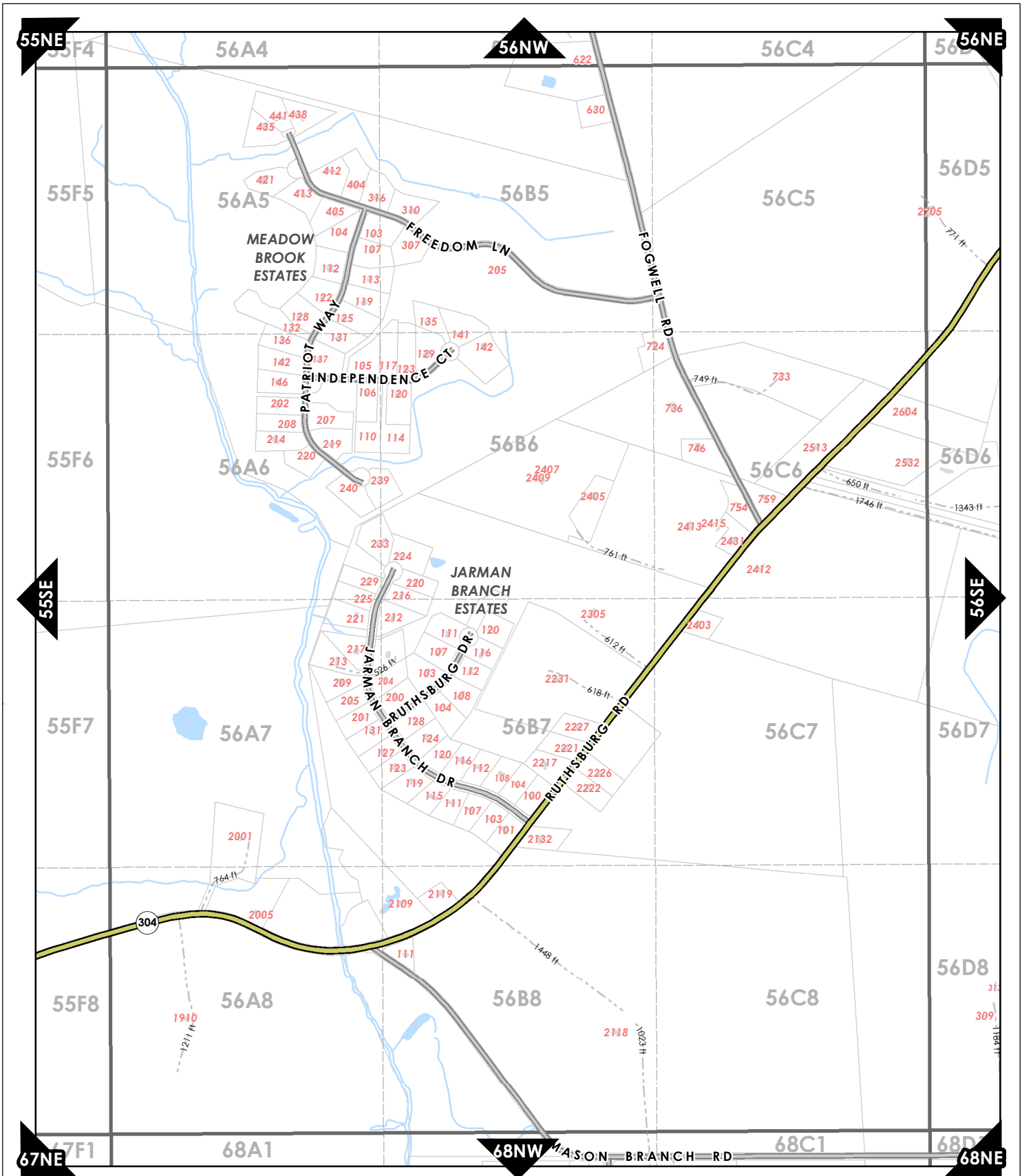
**Current Map:  
56NW**



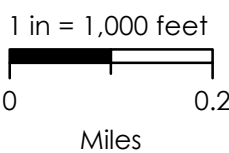
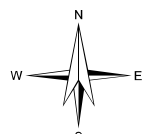
W	NE	NW	NE	NW	NE	NW	NE
<b>45</b>	<b>46</b>	<b>47</b>	<b>48</b>				
W	SE	SW	SE	SW	SE	SW	SE
E	NW	NE	NW	<b>NE</b>	NW	NE	
<b>55</b>	<b>56</b>	<b>57</b>					
E	SW	SE	SW	SE	SW	SE	
E	NW	NE	NW	NE			



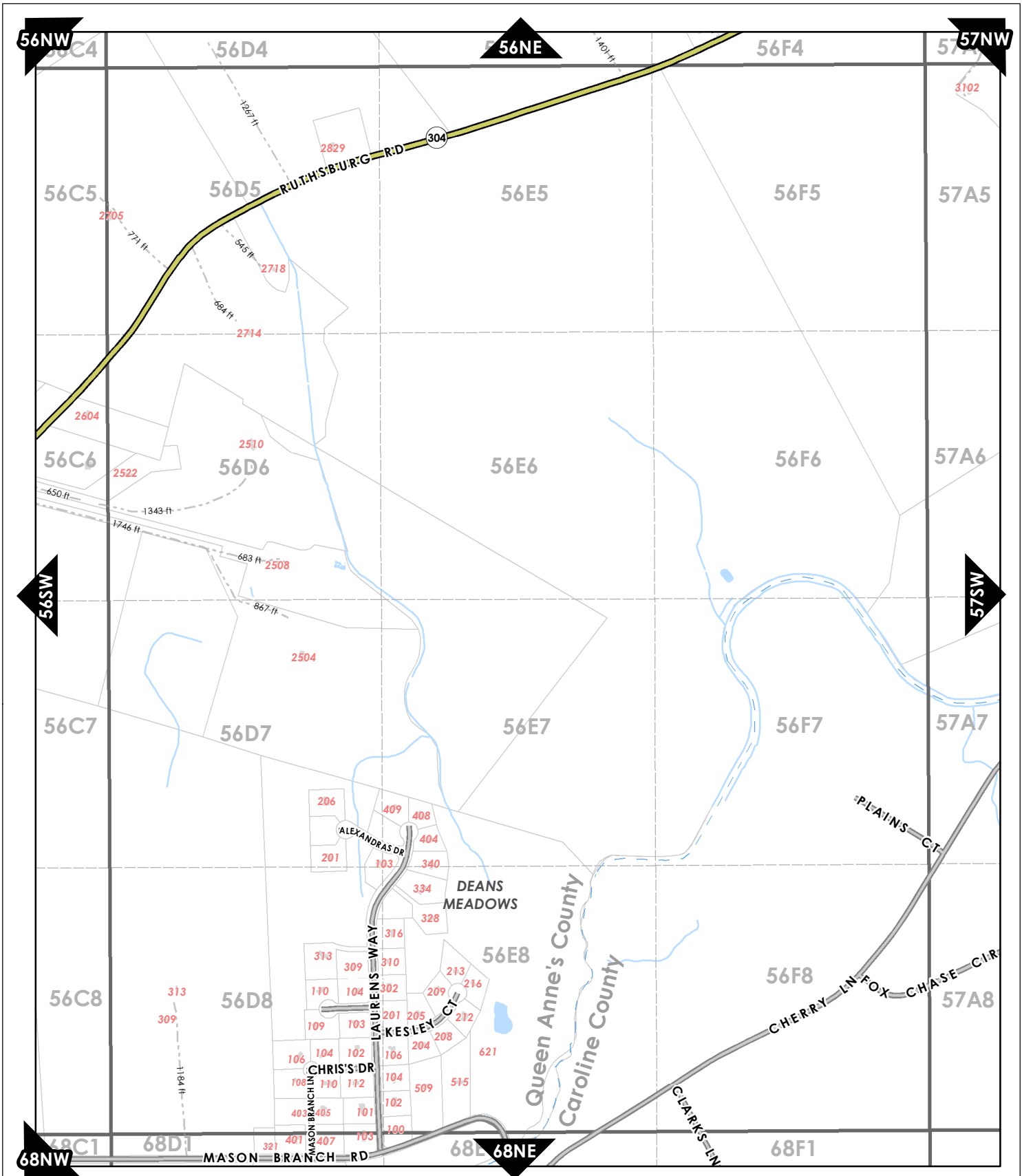
**Current Map:**  
**56NE**



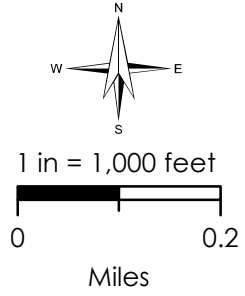
E	SW	SE	SW	SE	SW	SE	SW	SE	SW	SE
W	NE	NW	NE	NW	NE	NW	NE	NW	NE	NW
<b>54</b>	<b>55</b>	<b>56</b>	<b>57</b>							
W	SE	SW	SE	SW	SE	SW	SE			
W	NE	NW	NE	NW	NE					
<b>66</b>	<b>67</b>	<b>68</b>								
W	SE	SW	SE	SW	SE					



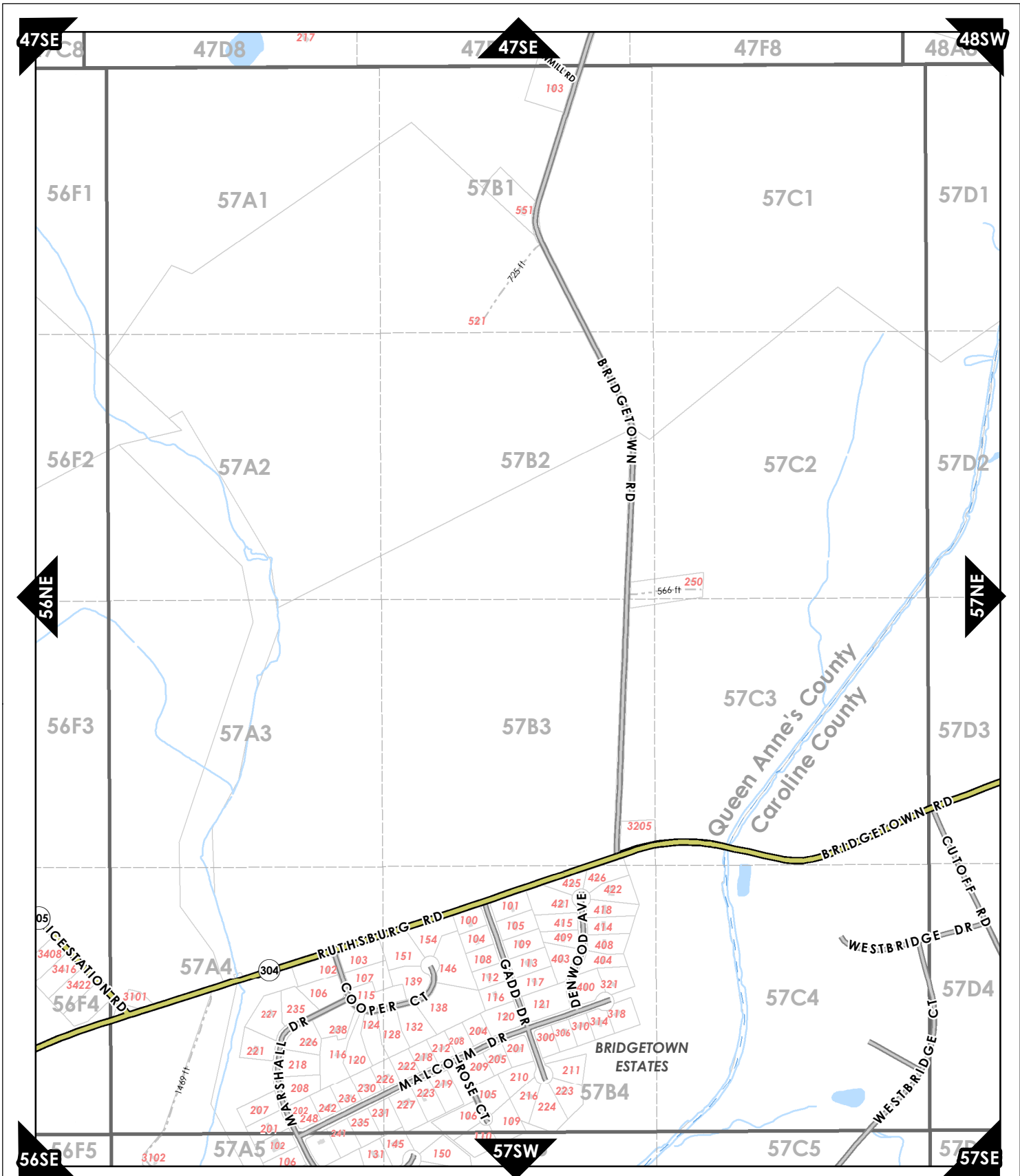
**Current Map:**  
**56SW**



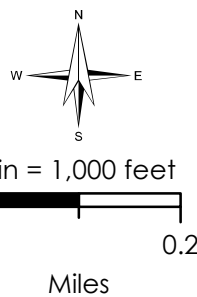
W	SE	SW	SE	SW	SE	SW	SE
E	NW	NE	NW	NE	NW	NE	
	<b>55</b>	<b>56</b>	<b>57</b>				
E	SW	SE	SW	SE	SW	SE	
E	NW	NE	NW	NE			
	<b>67</b>	<b>68</b>					
E	SW	SE	SW	SE			



**Current Map:  
56SE**



E	NW	NE	NW	NE	NW	NE
	<b>46</b>	<b>47</b>		<b>48</b>		
E	SW	SE	SW	SE	SW	SE
W	NE	NW	NE	NW	NE	
<b>55</b>	<b>56</b>		<b>57</b>			
W	SE	SW	SE	SW	SE	
W	NE	NW	NE			



**Current Map:  
57NW**

48SW

48A8

48S

48C8

48SE

57C1

57D1

57E1

57F1

57C2

57D2

57E2

57F2

57C3

57D3

57E3

57F3

57C4

57D4

57E4

57F4

57SW

57C5

57D5

57SE

57F5

Queen Anne's County  
Caroline County

OAKLAND RD

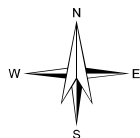
BRIDGETOWN RD

GUIDE RD

WEST BRIDGE DR

WEST BRIDGE CT

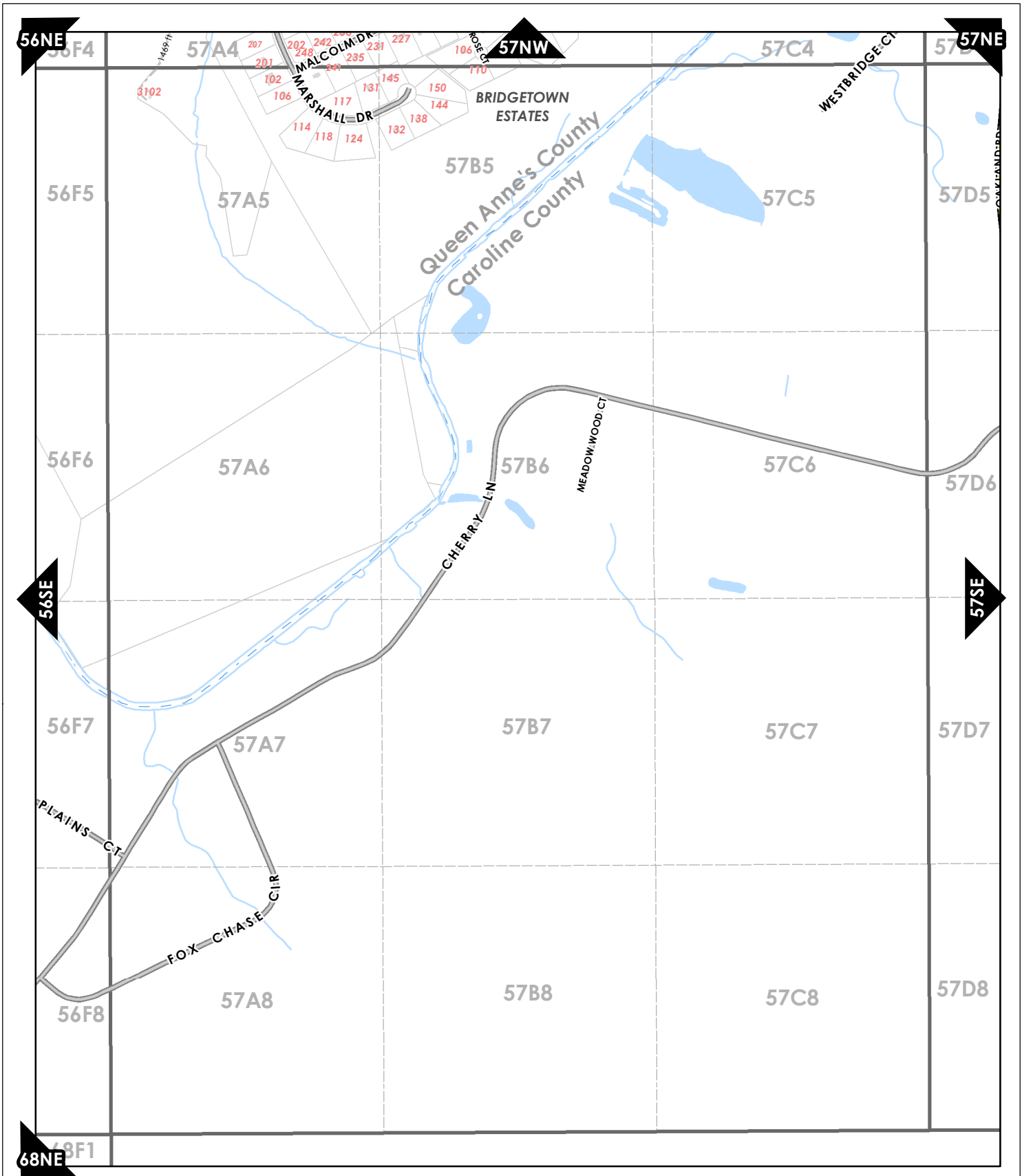
W	NE	NW	NE	NW	NE
<b>46</b>	<b>47</b>			<b>48</b>	
W	SE	SW	SE	SW	SE
E	NW	NE	NW	<b>NE</b>	
<b>56</b>			<b>57</b>		
E	SW	SE	SW	SE	
W	NW	NE			



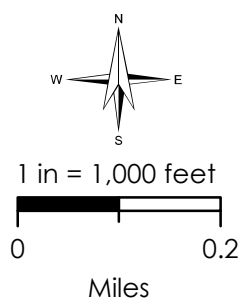
1 in = 1,000 feet

0 0.2  
Miles

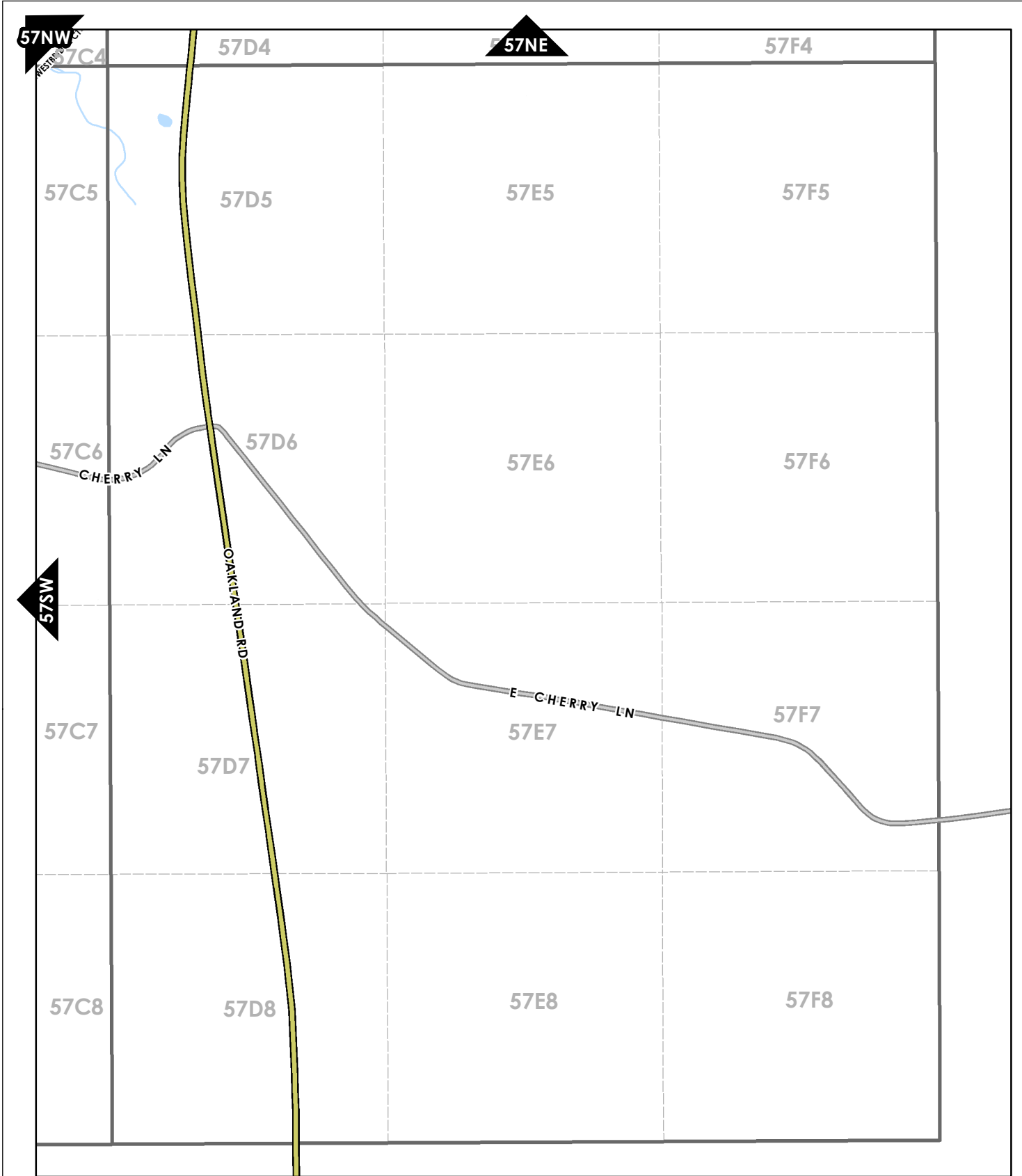
**Current Map:**  
**57NE**



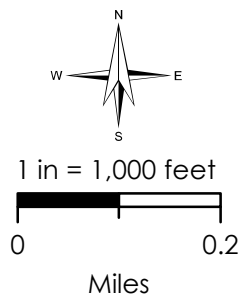
E	SW	SE	SW	SE	SW	SE
W	NE	NW	NE	NW	NE	
<b>55</b>	<b>56</b>			<b>57</b>		
W	SE	SW	SE	SW	SE	
W	NE	NW	NE			
<b>67</b>	<b>68</b>					
W	SE	SW	SE			



**Current Map:  
57SW**

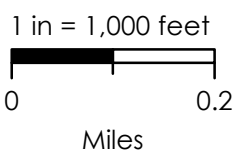
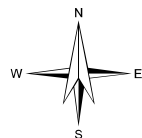
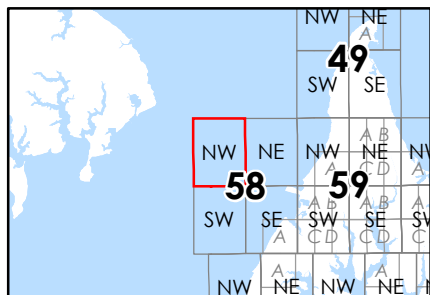
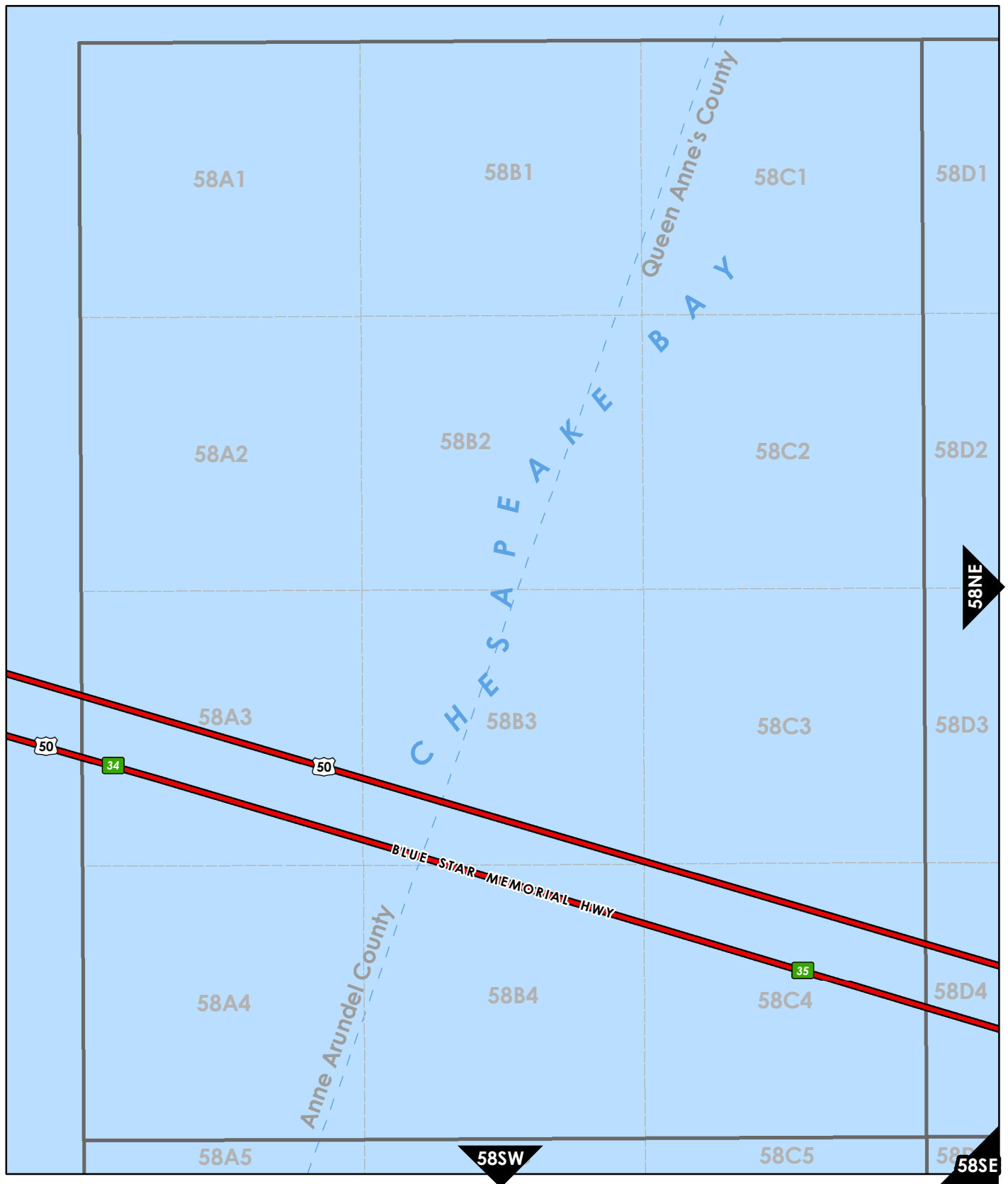


W	SE	SW	SE	SW	SE
E	NW	NE	NW	NE	
	<b>56</b>		<b>57</b>		
E	SW	SE	SW	SE	
E	NW	NE			
	<b>68</b>				
E	SW	SE			

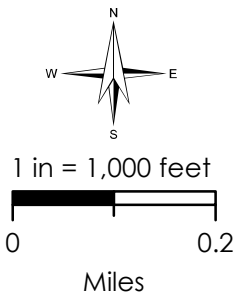
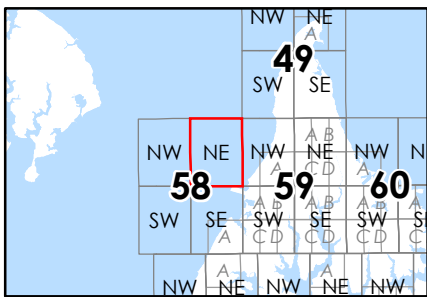
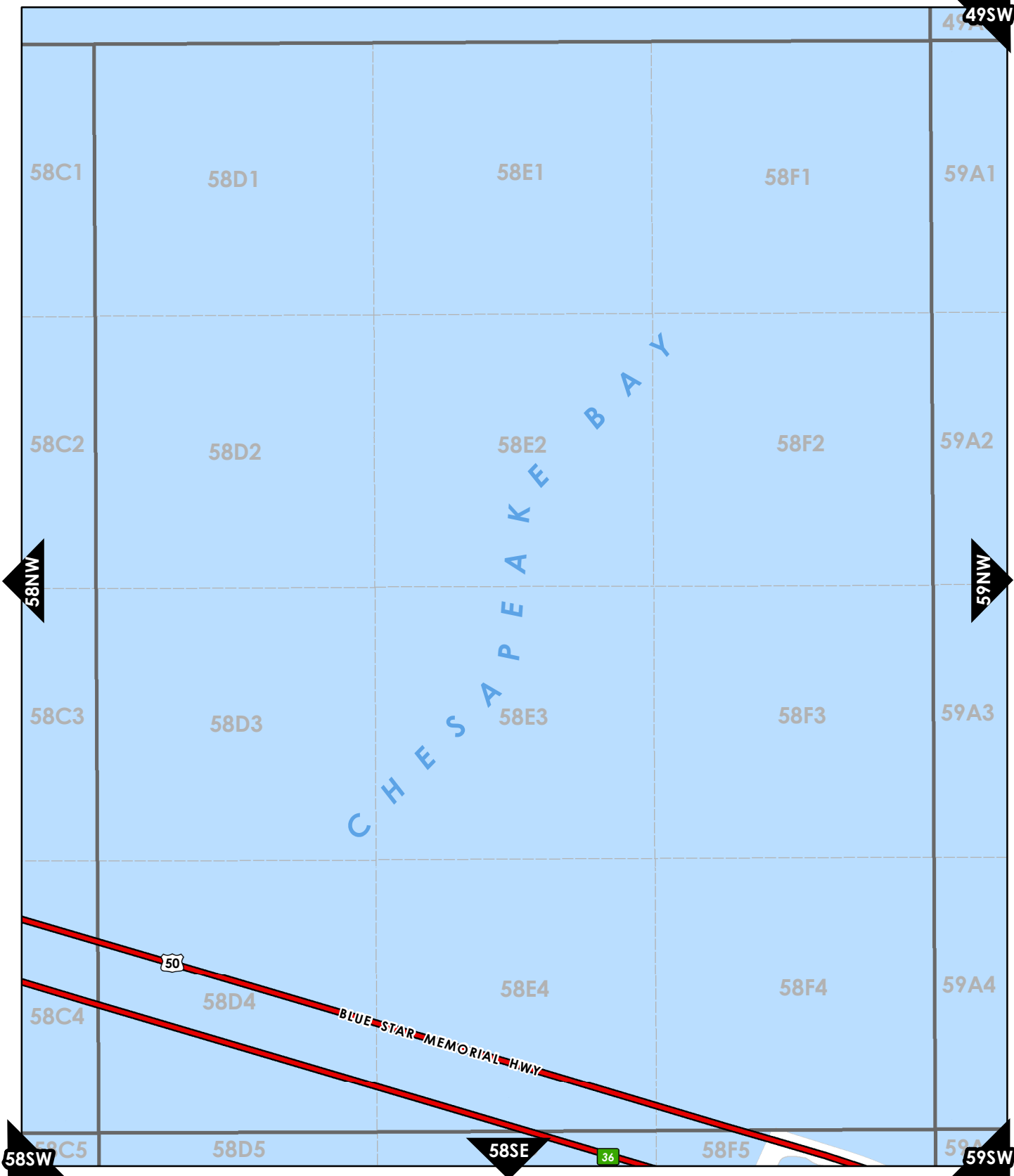


**Current Map:  
57SE**

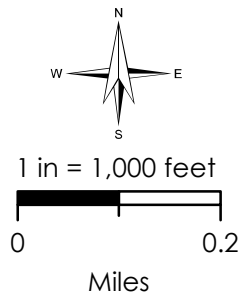
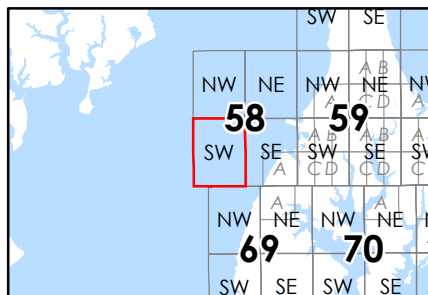
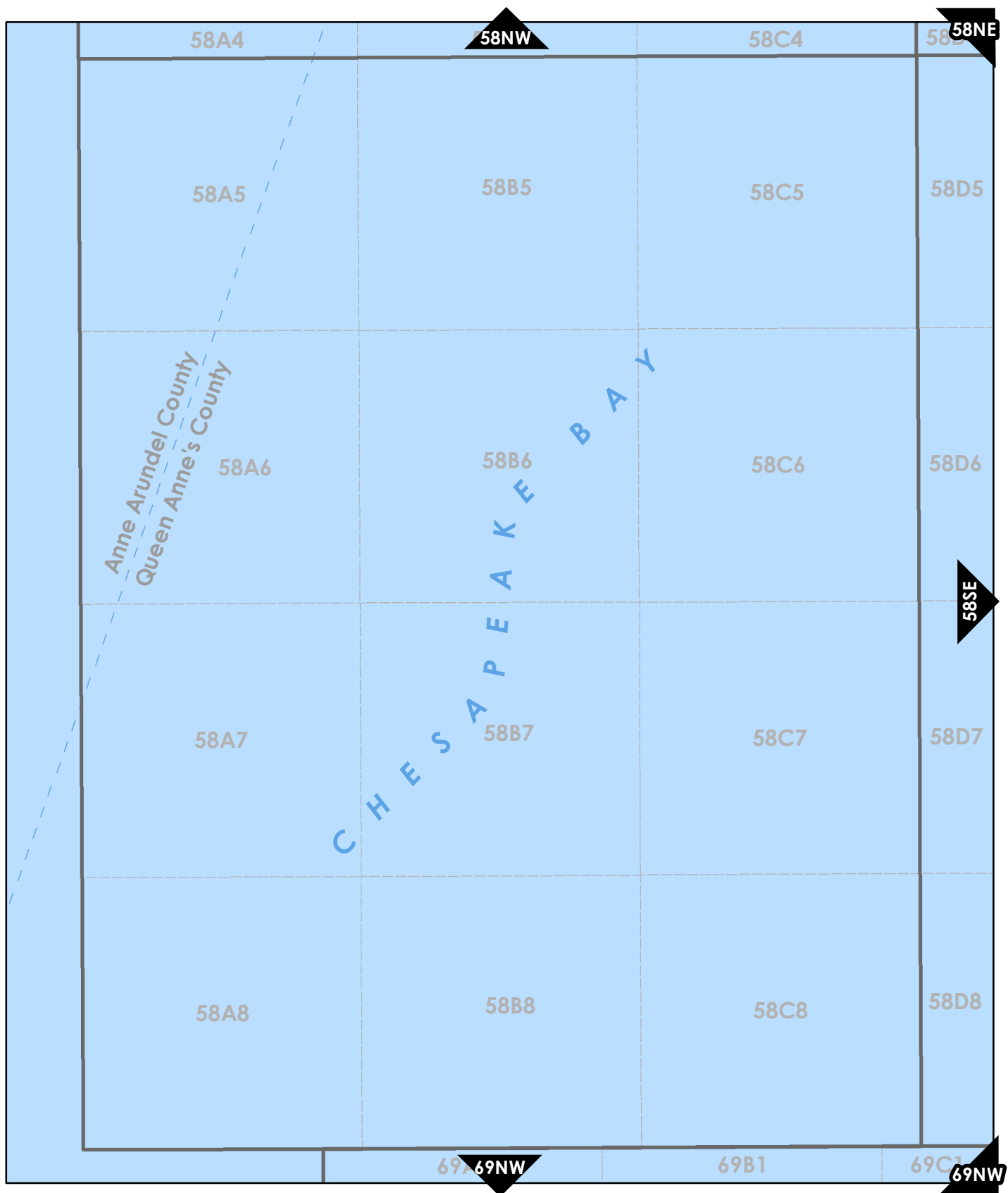




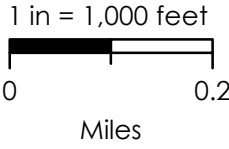
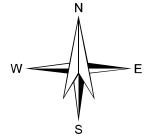
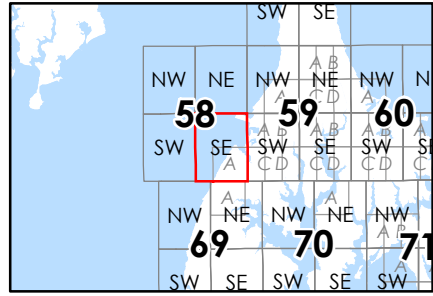
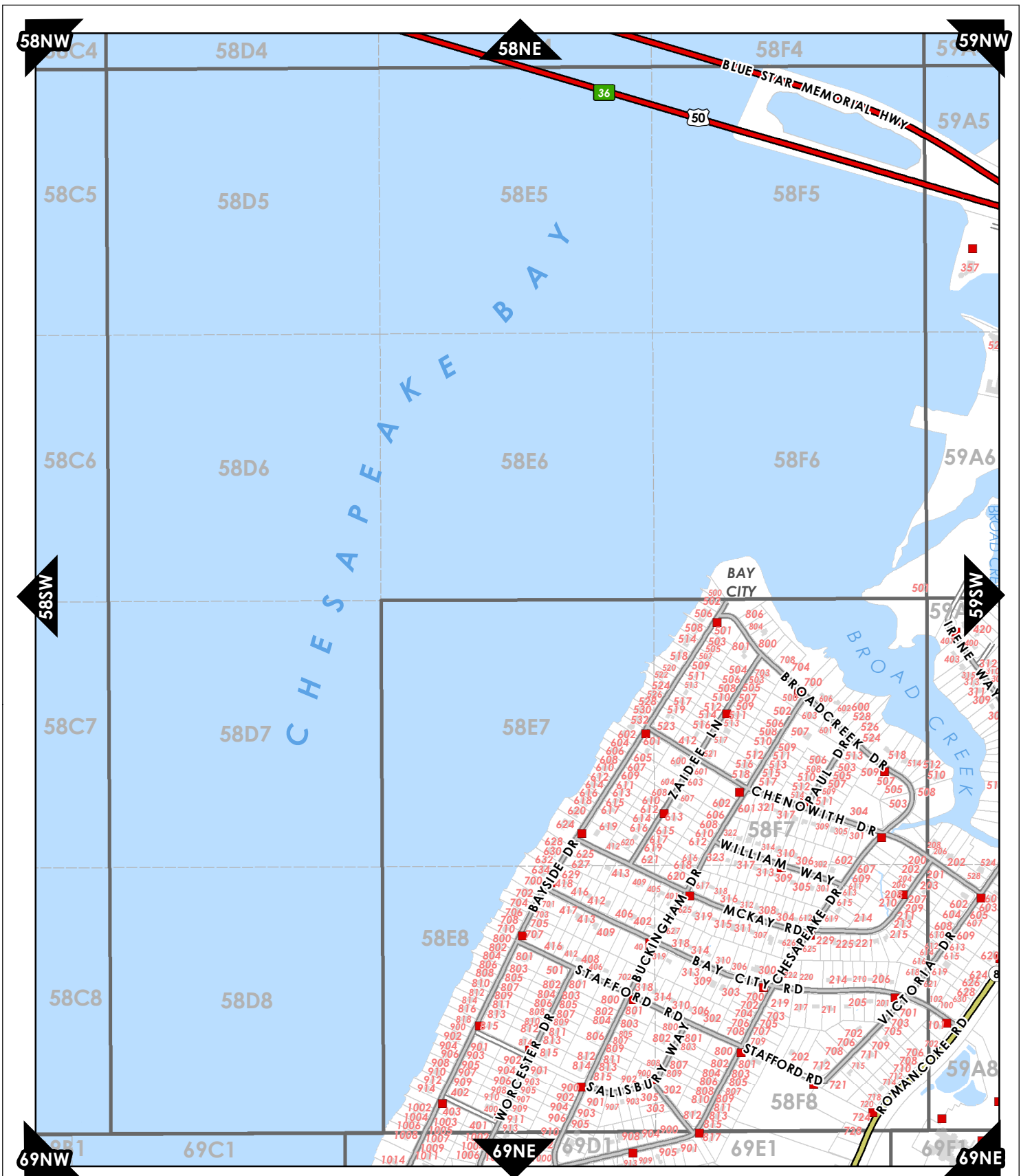
**Current Map:**  
**58NW**



**Current Map:  
58NE**

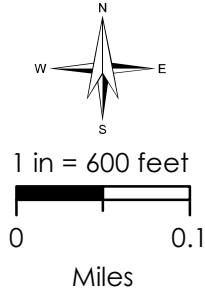
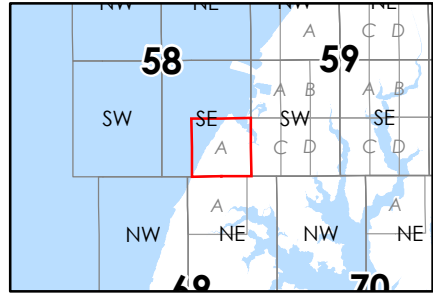
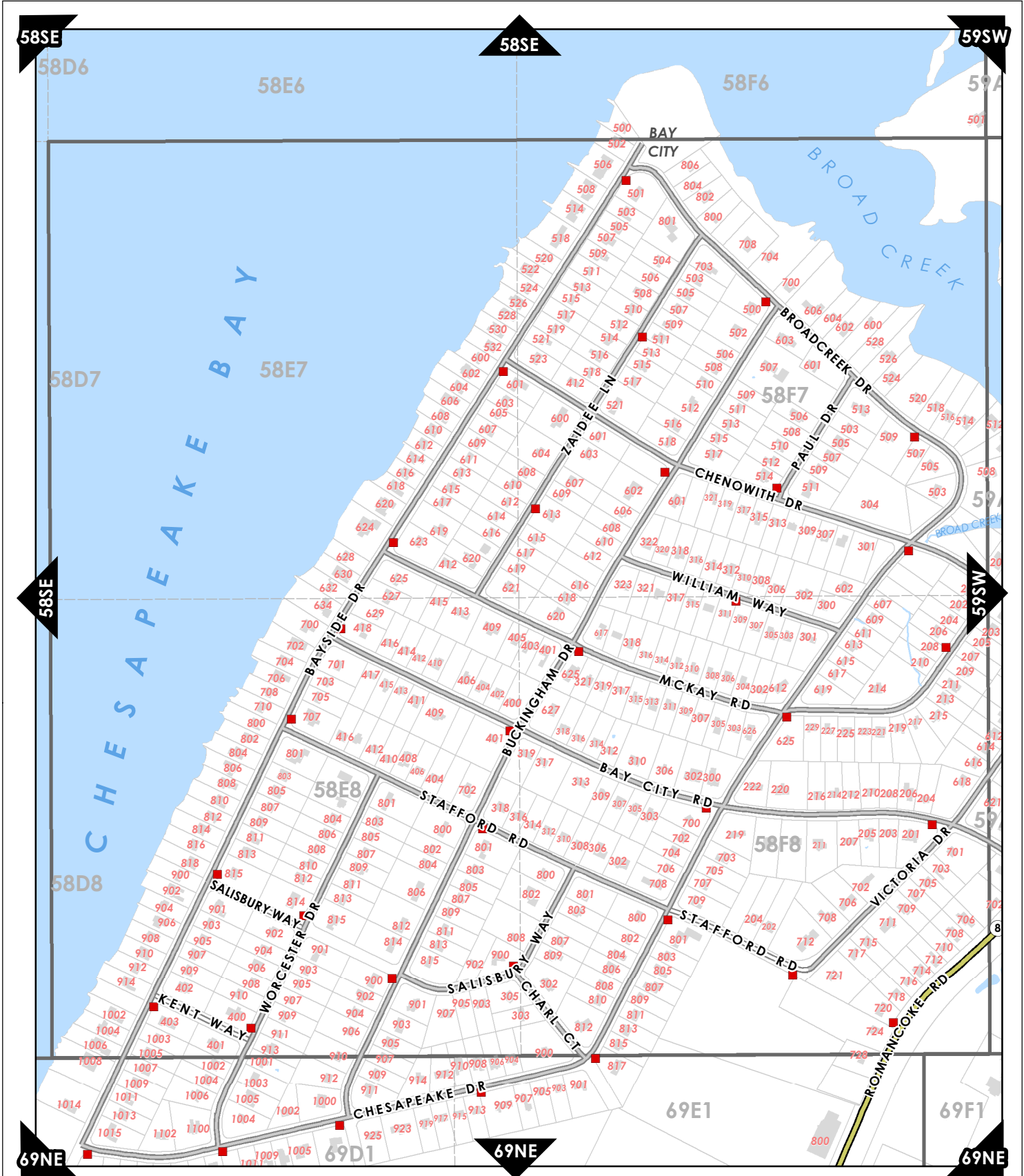


**Current Map:  
58SW**



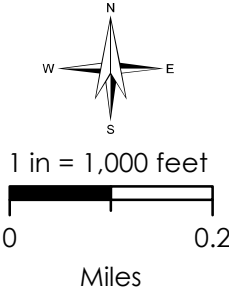
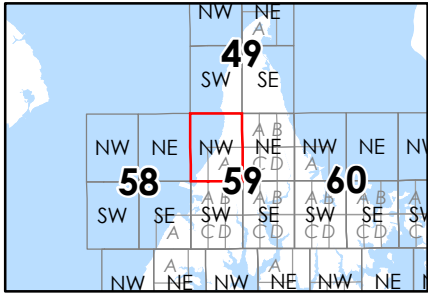
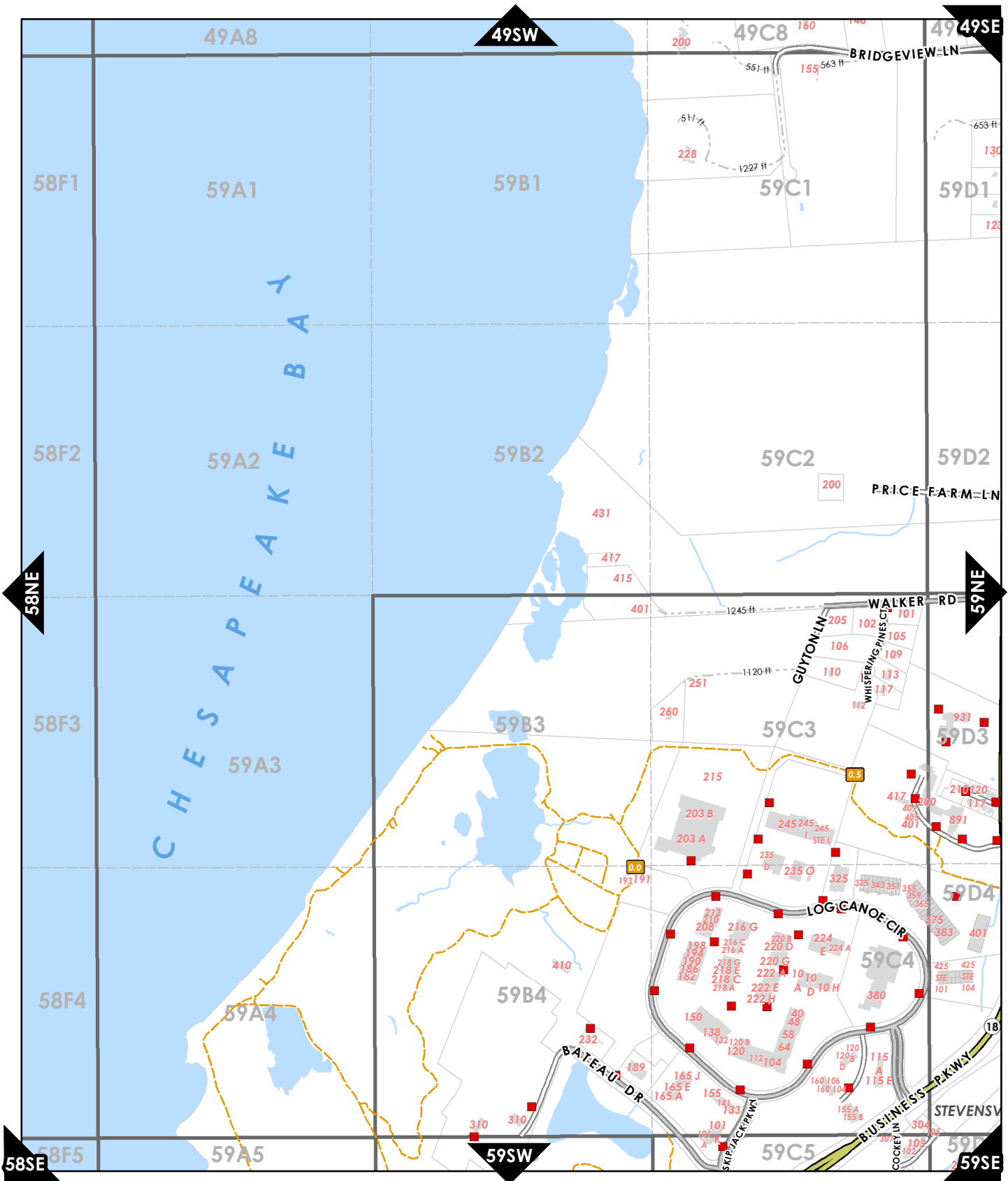
**Current Map:**

**58SE**



**Current Map:**

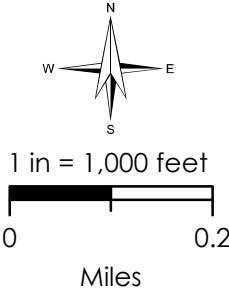
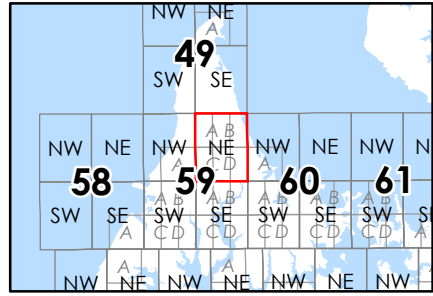
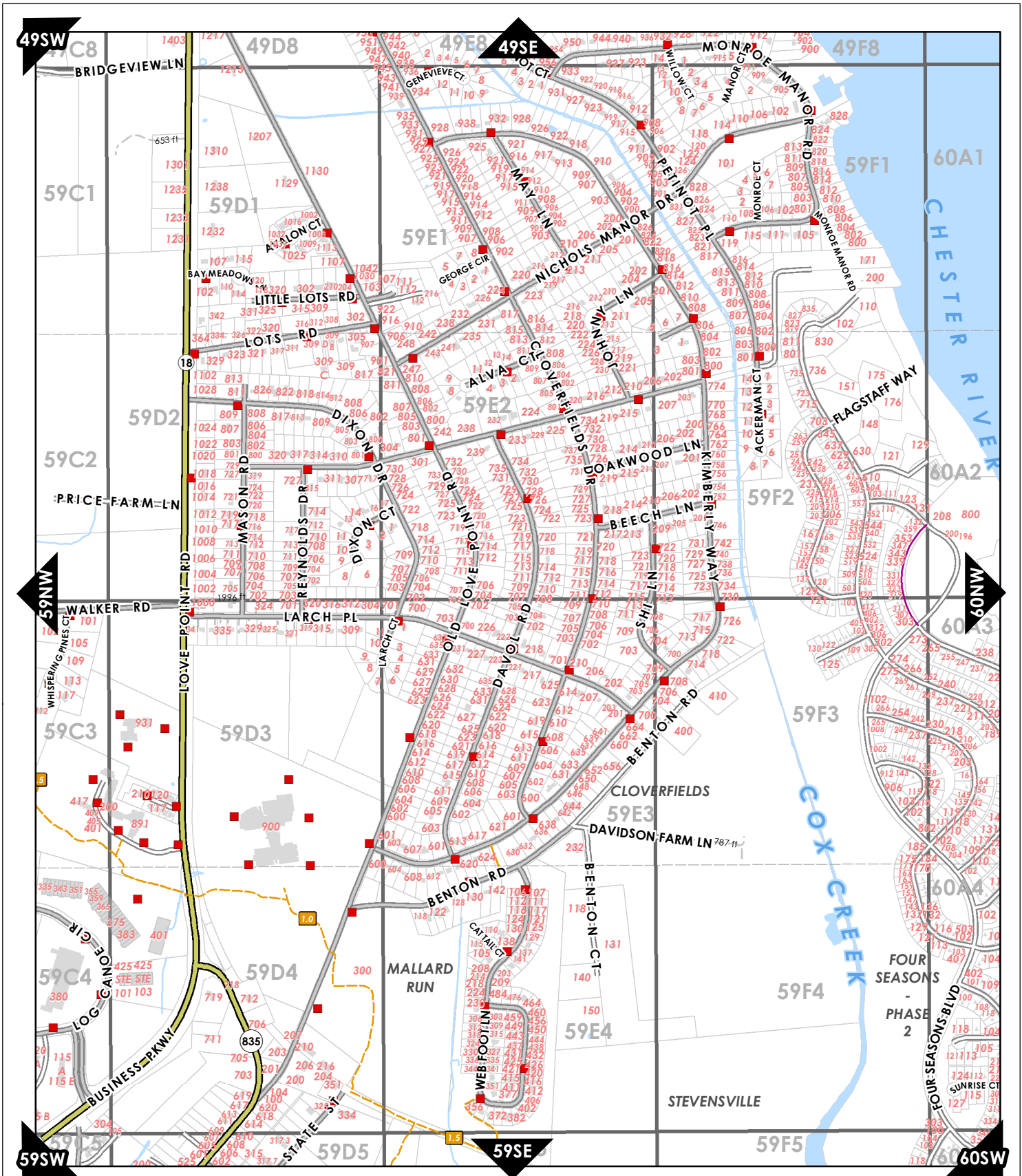
**58SE A**



**Current Map:  
59NW**



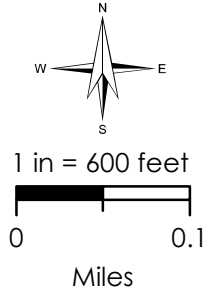
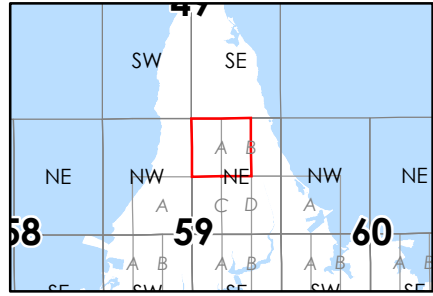
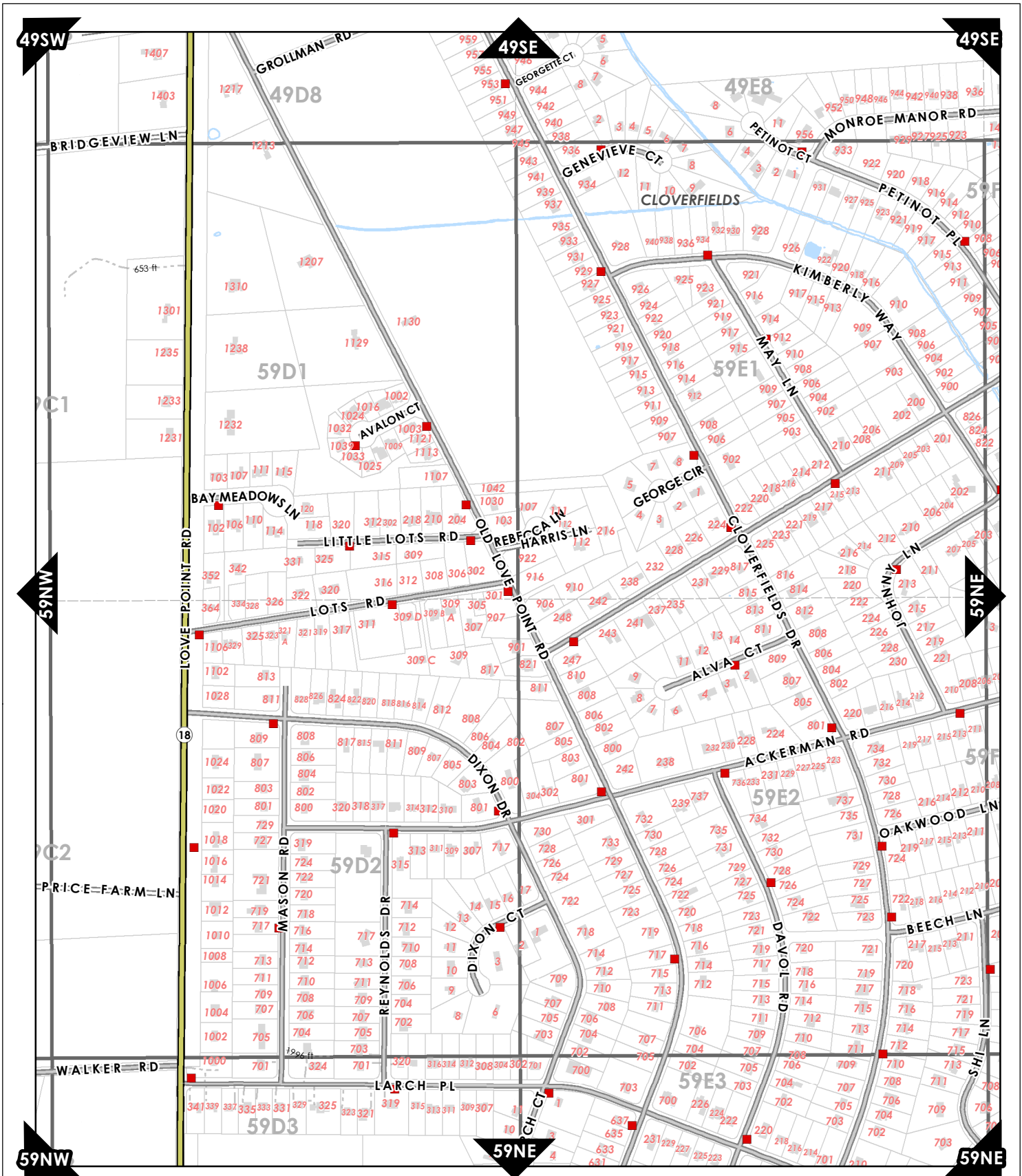




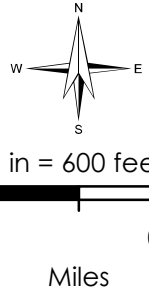
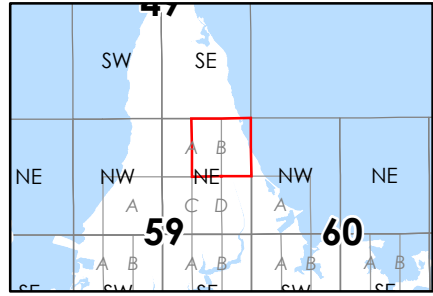
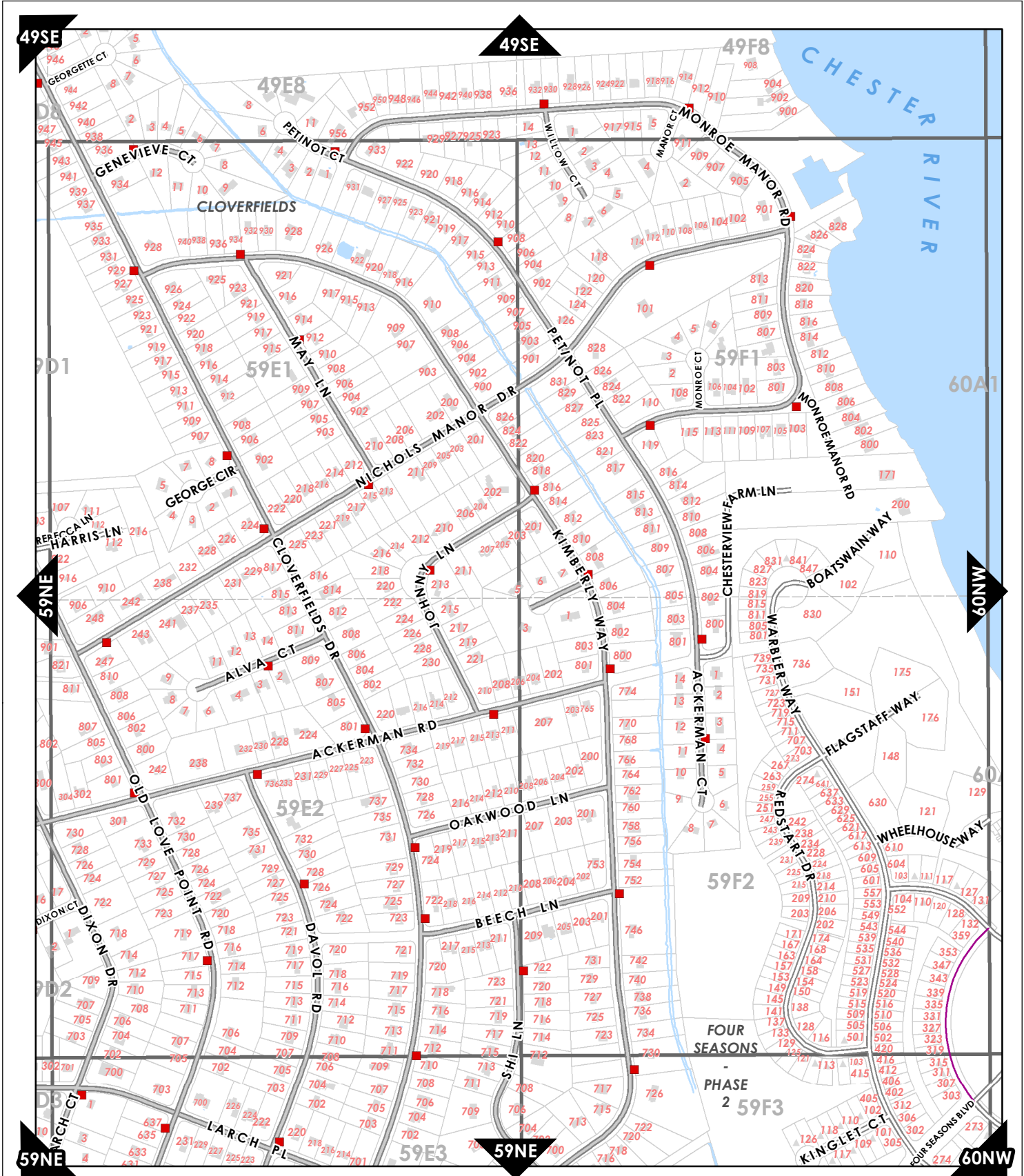
Current Map:

59NE



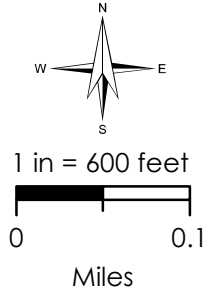
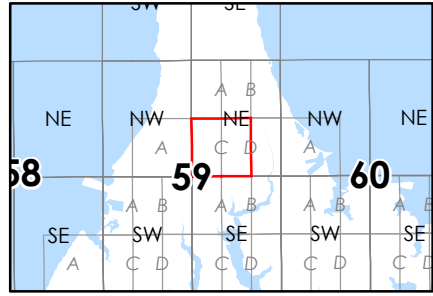
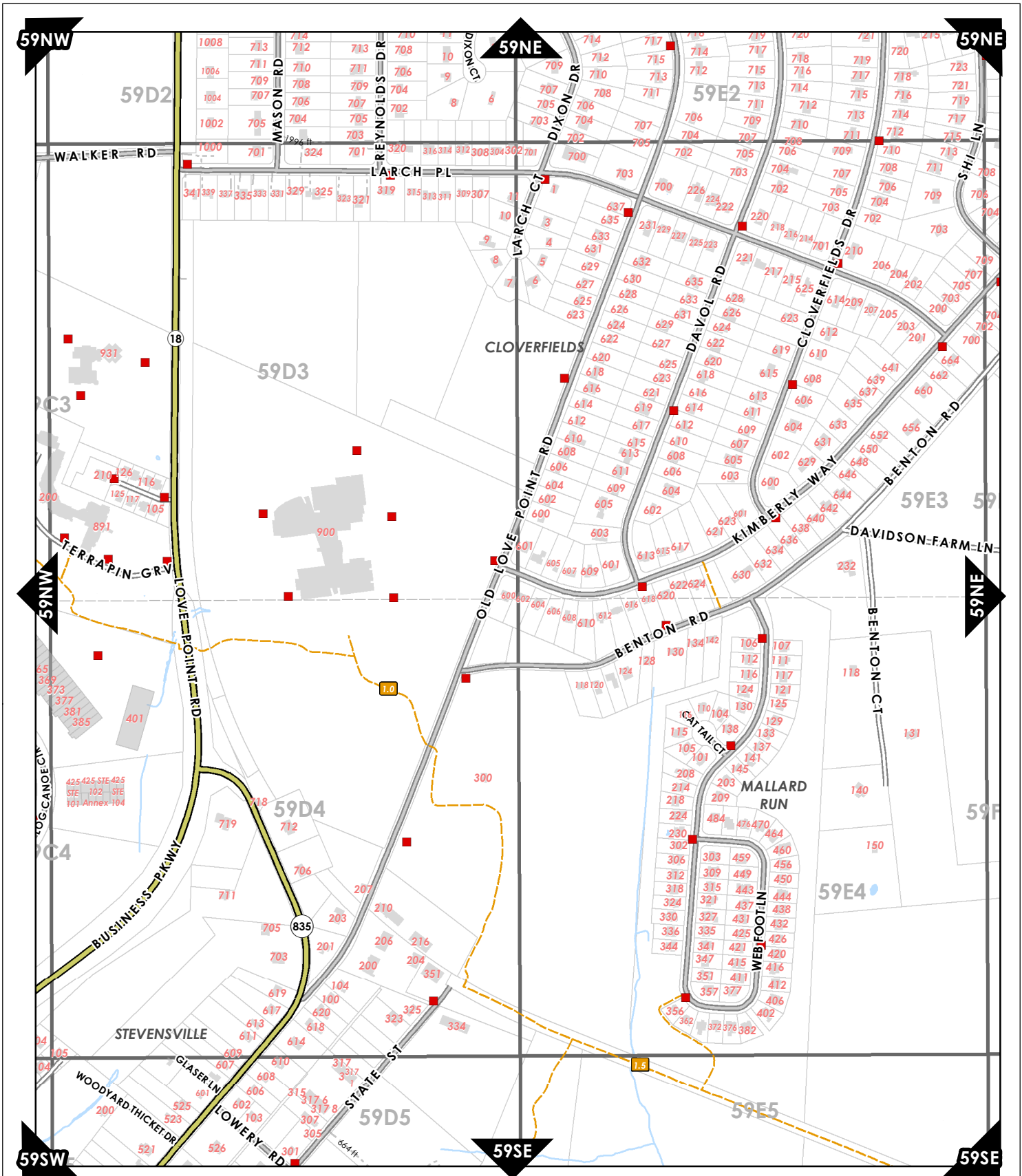


**Current Map:  
59NE A**

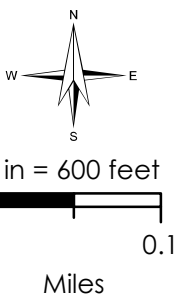
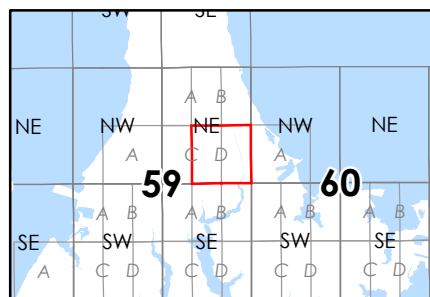
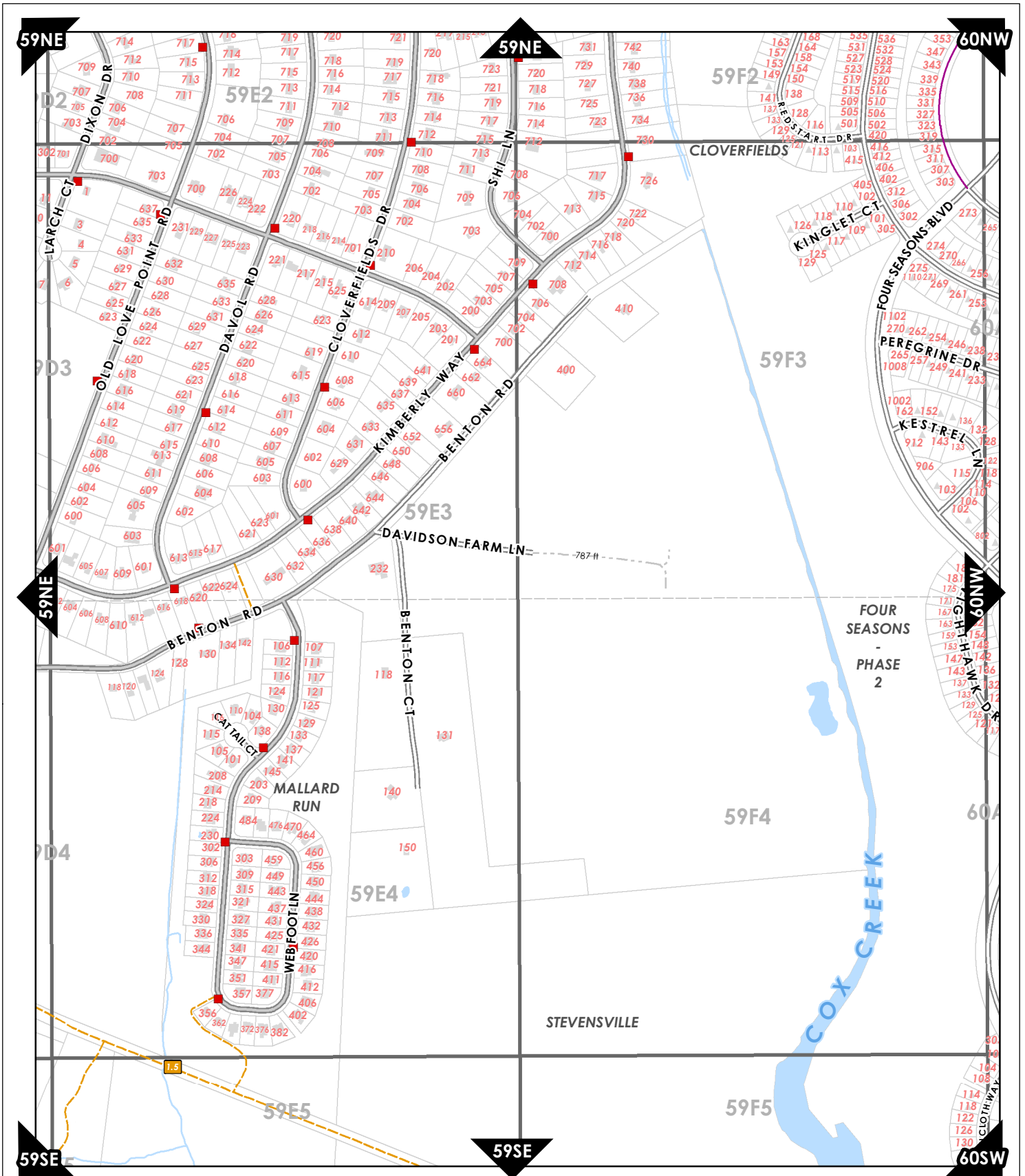


**Current Map:  
59NE B**

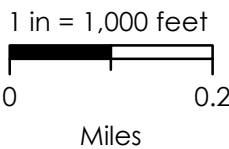
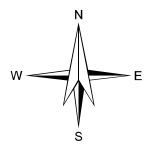
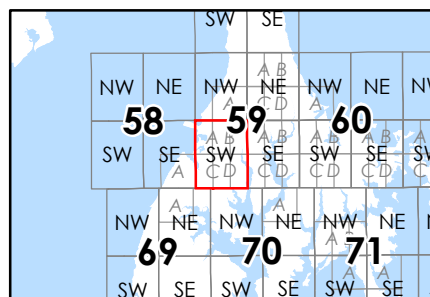
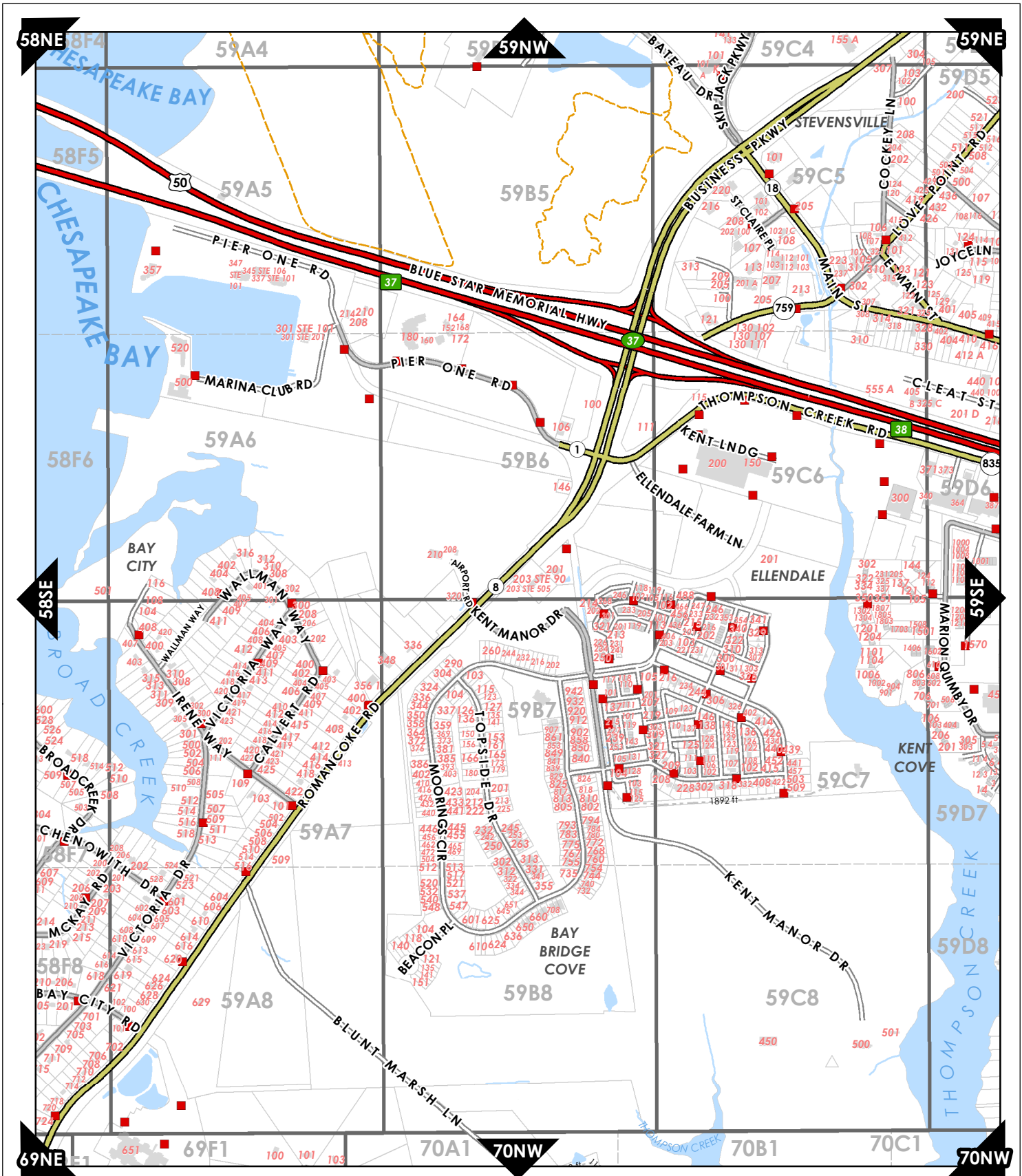




**Current Map:  
59NE C**

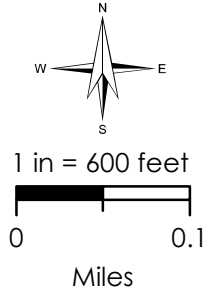
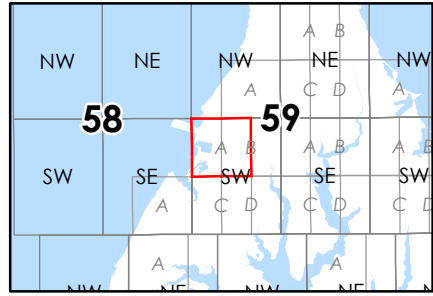
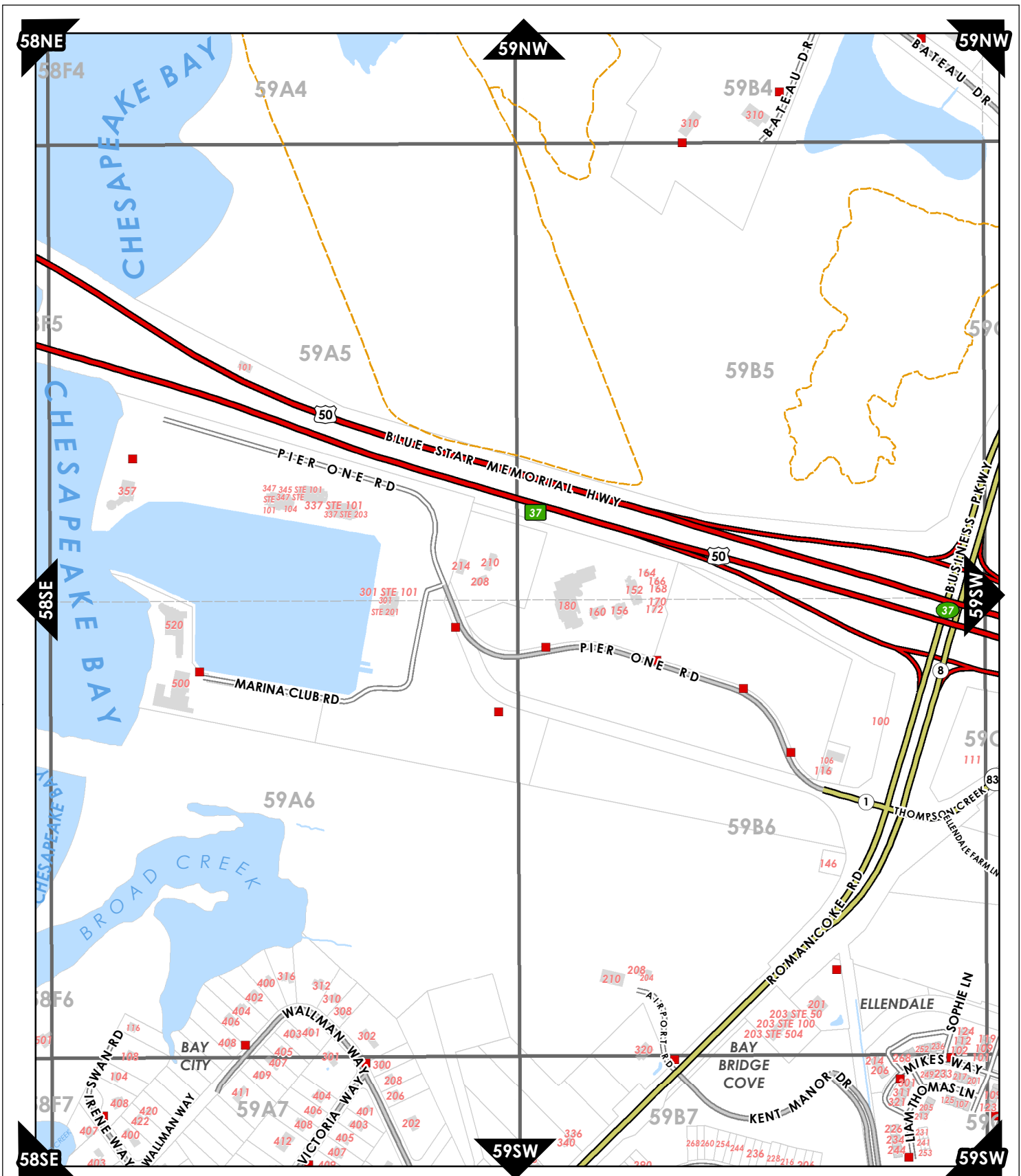


**Current Map:  
59NE D**

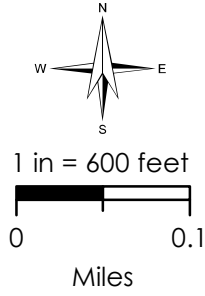
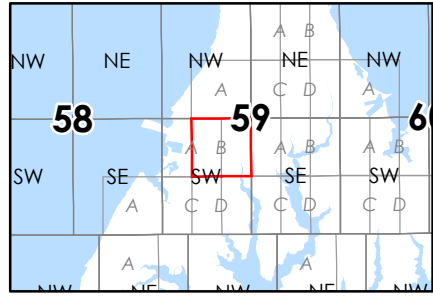
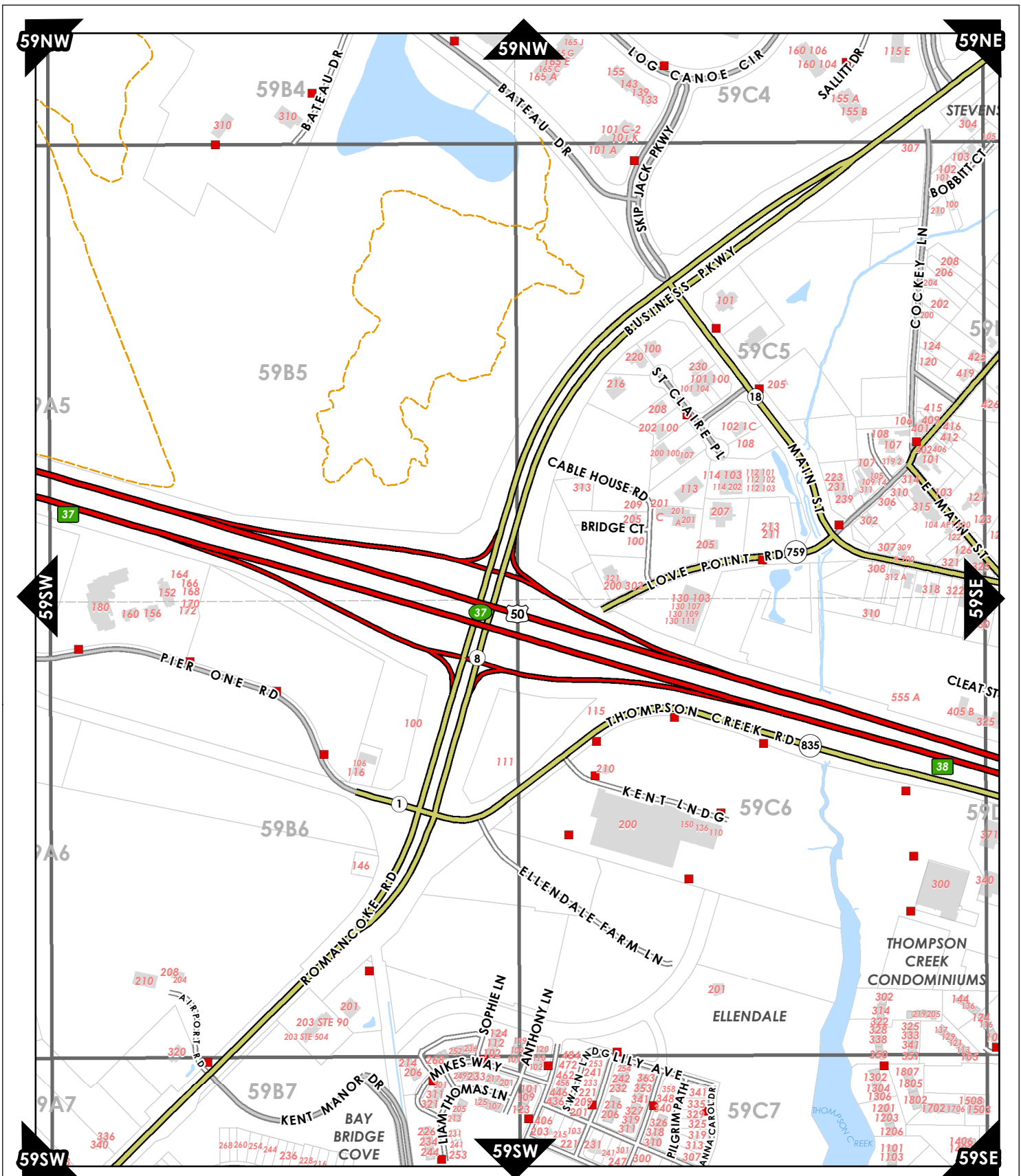


**Current Map:**  
**59SW**

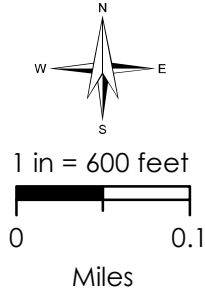
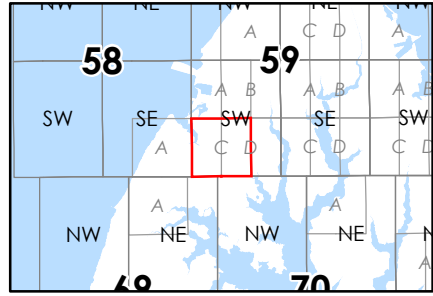
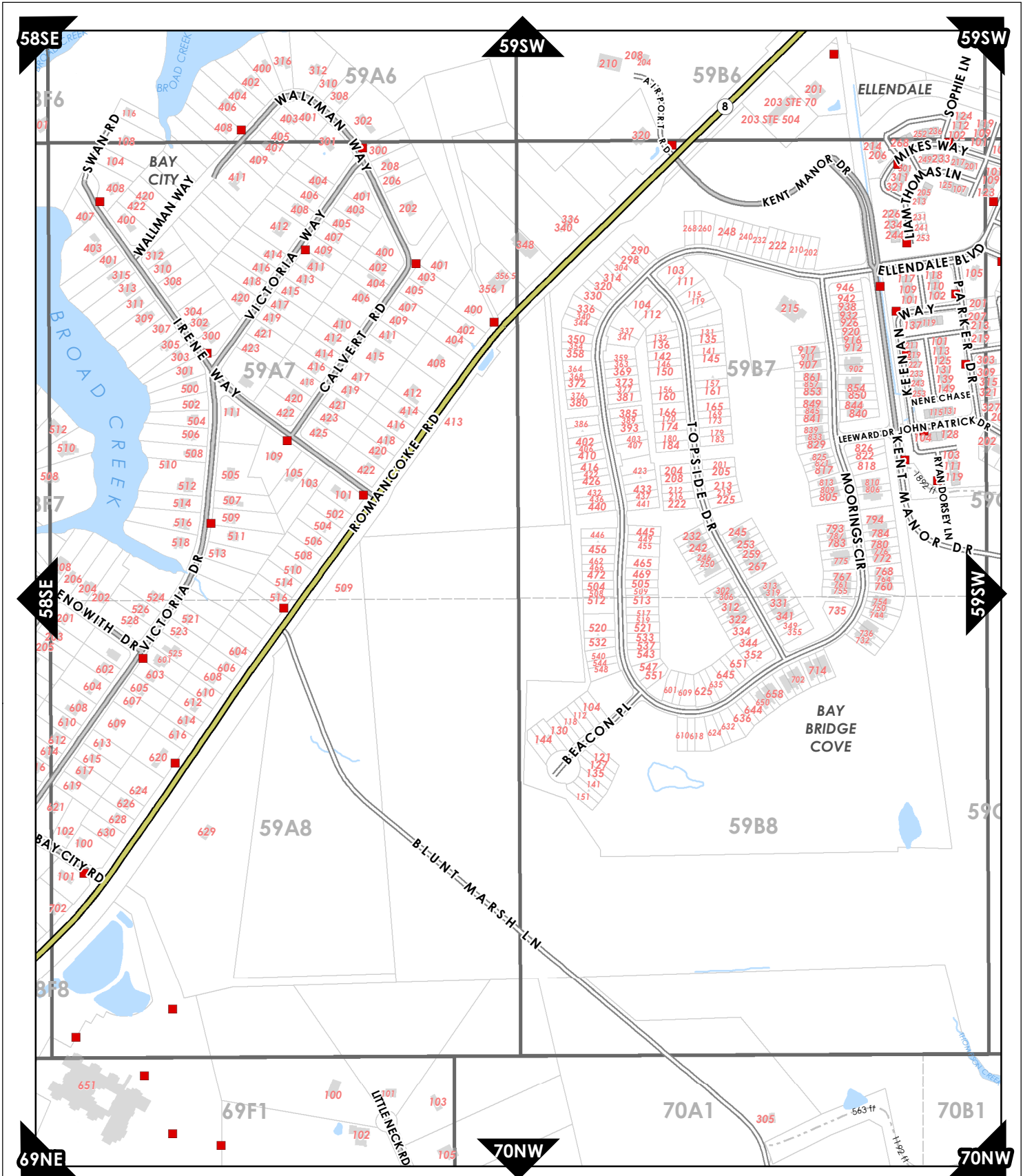




**Current Map:  
59SW A**

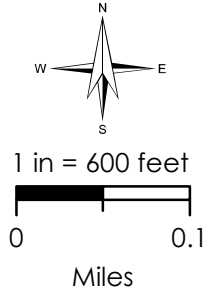
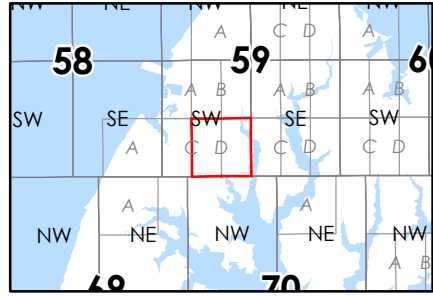
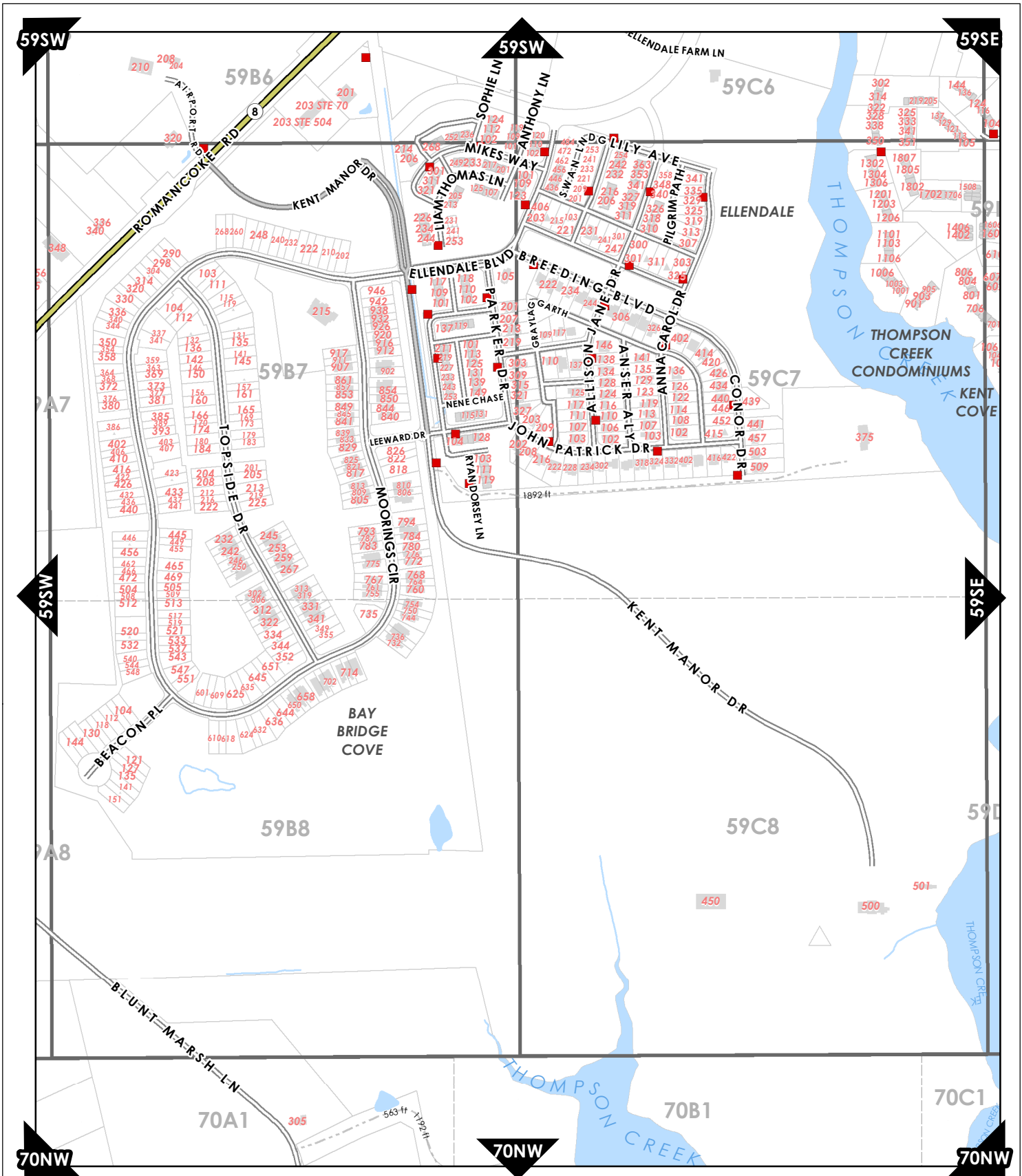


**Current Map:**  
**59SW B**

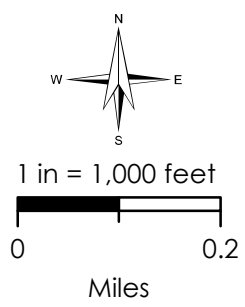
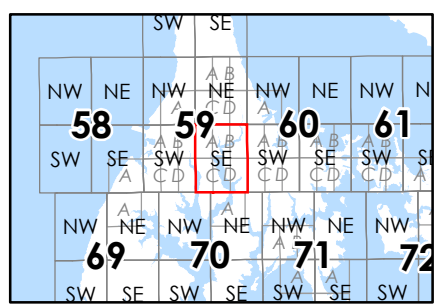
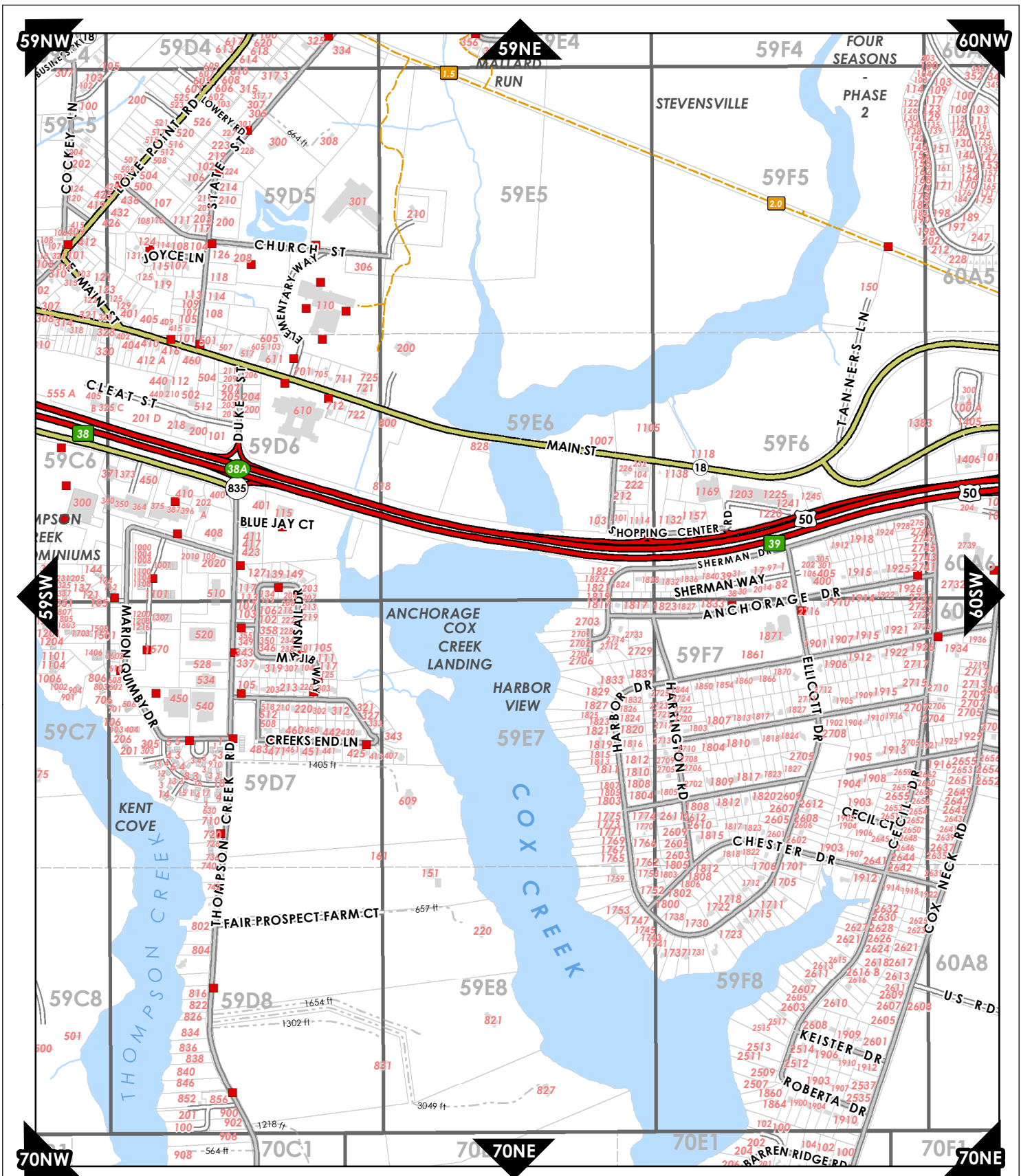


**Current Map:  
59SW C**

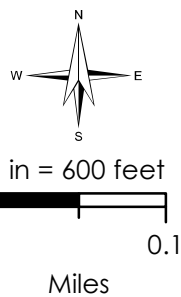
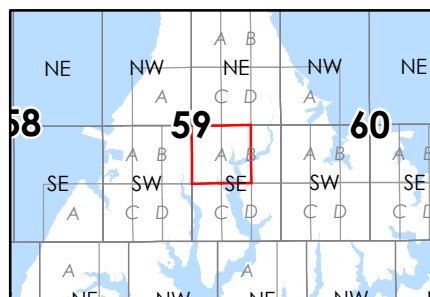
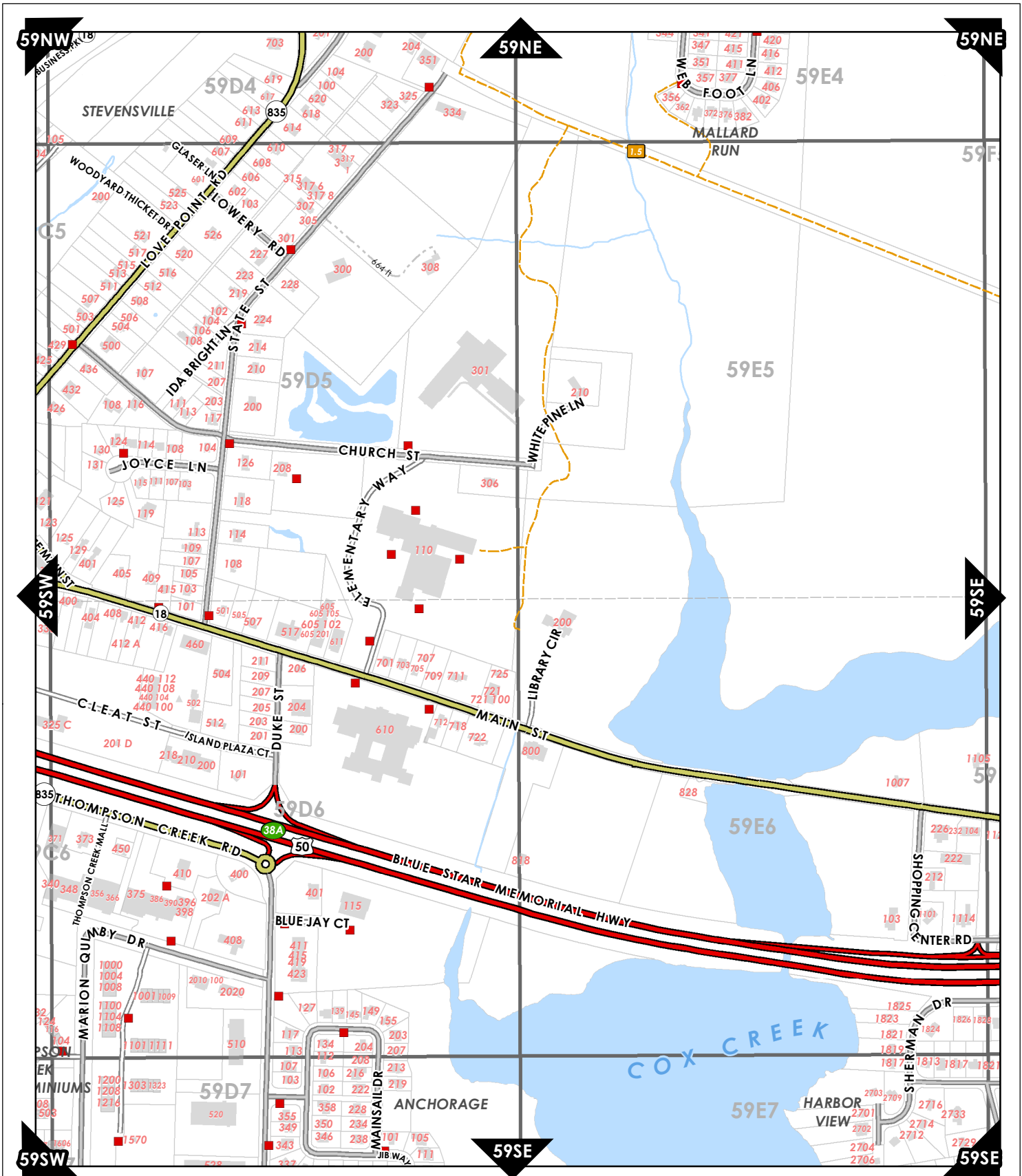




**Current Map:  
59SW D**

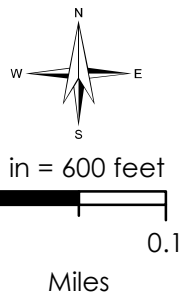
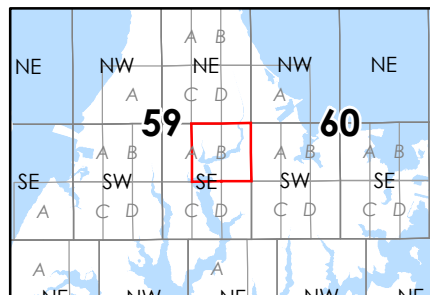
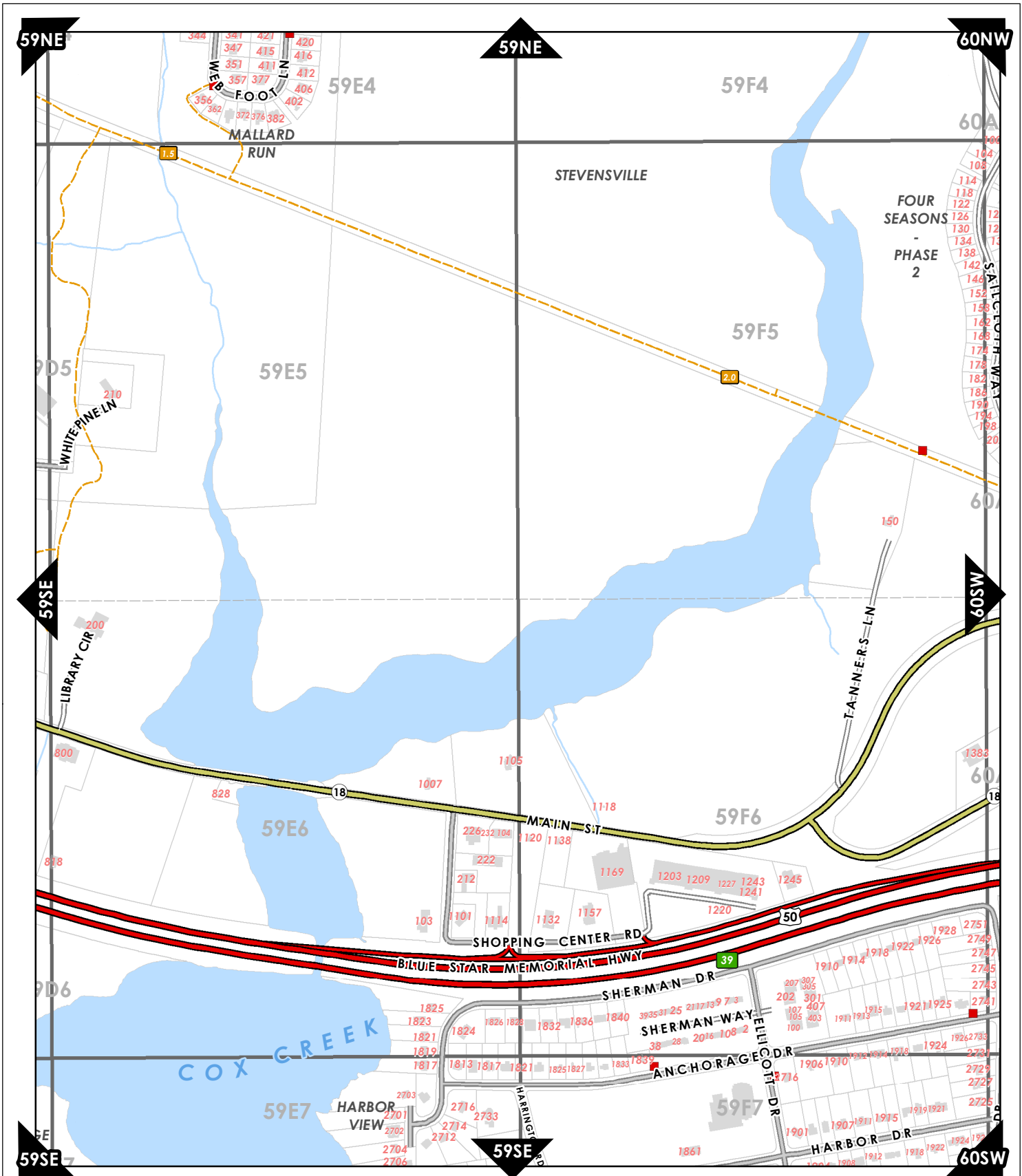


**Current Map:**  
**59SE**

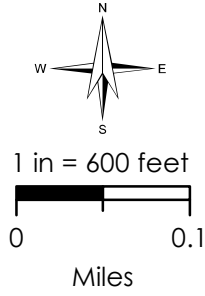
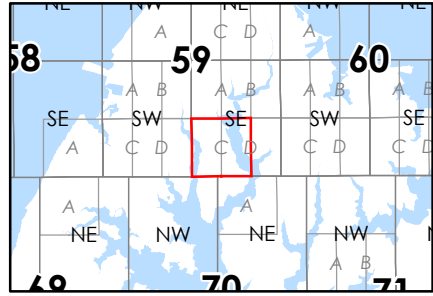
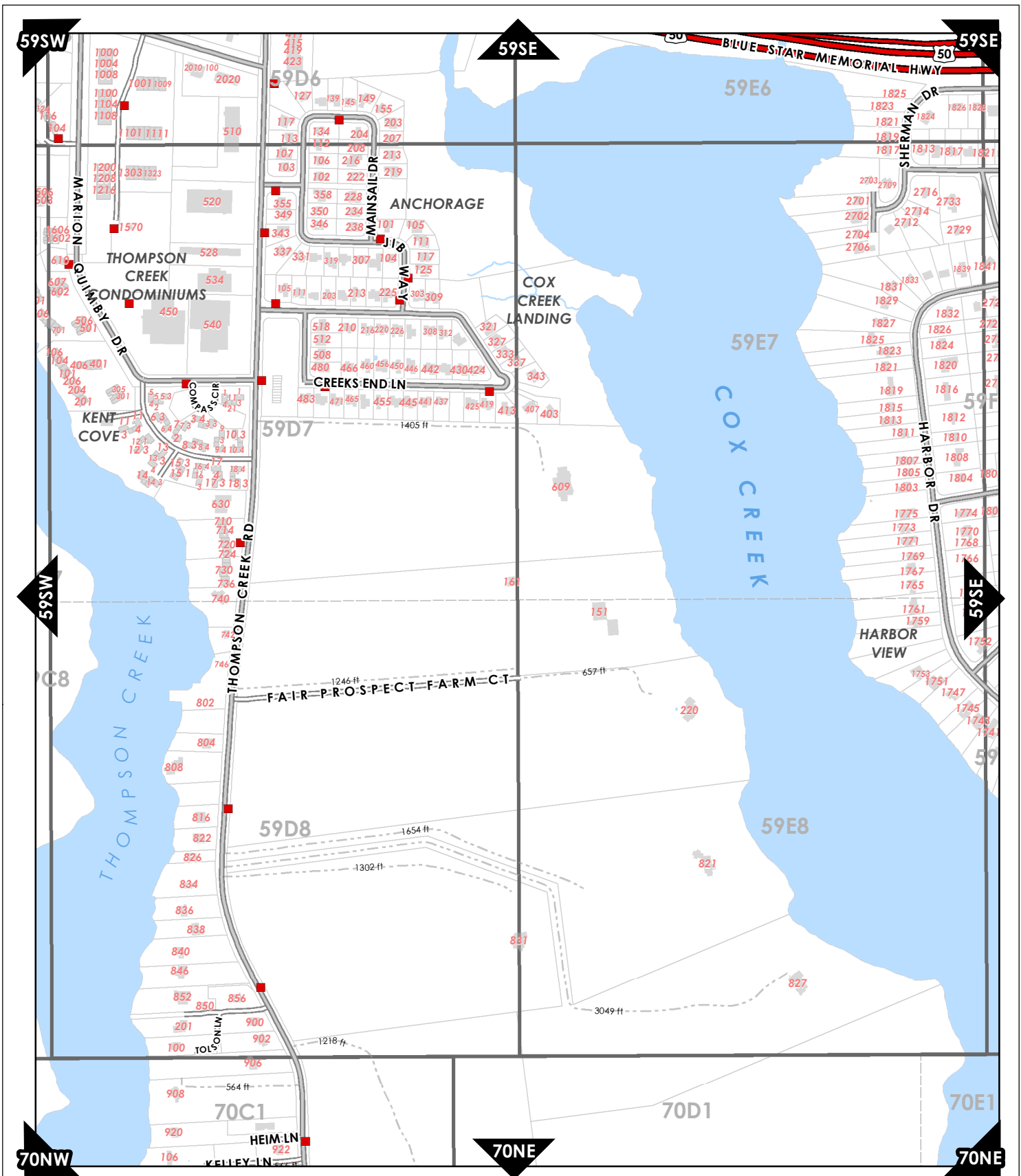


**Current Map:**  
**59SE A**

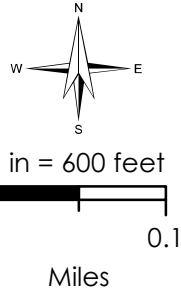
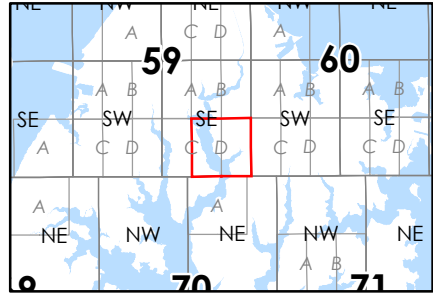
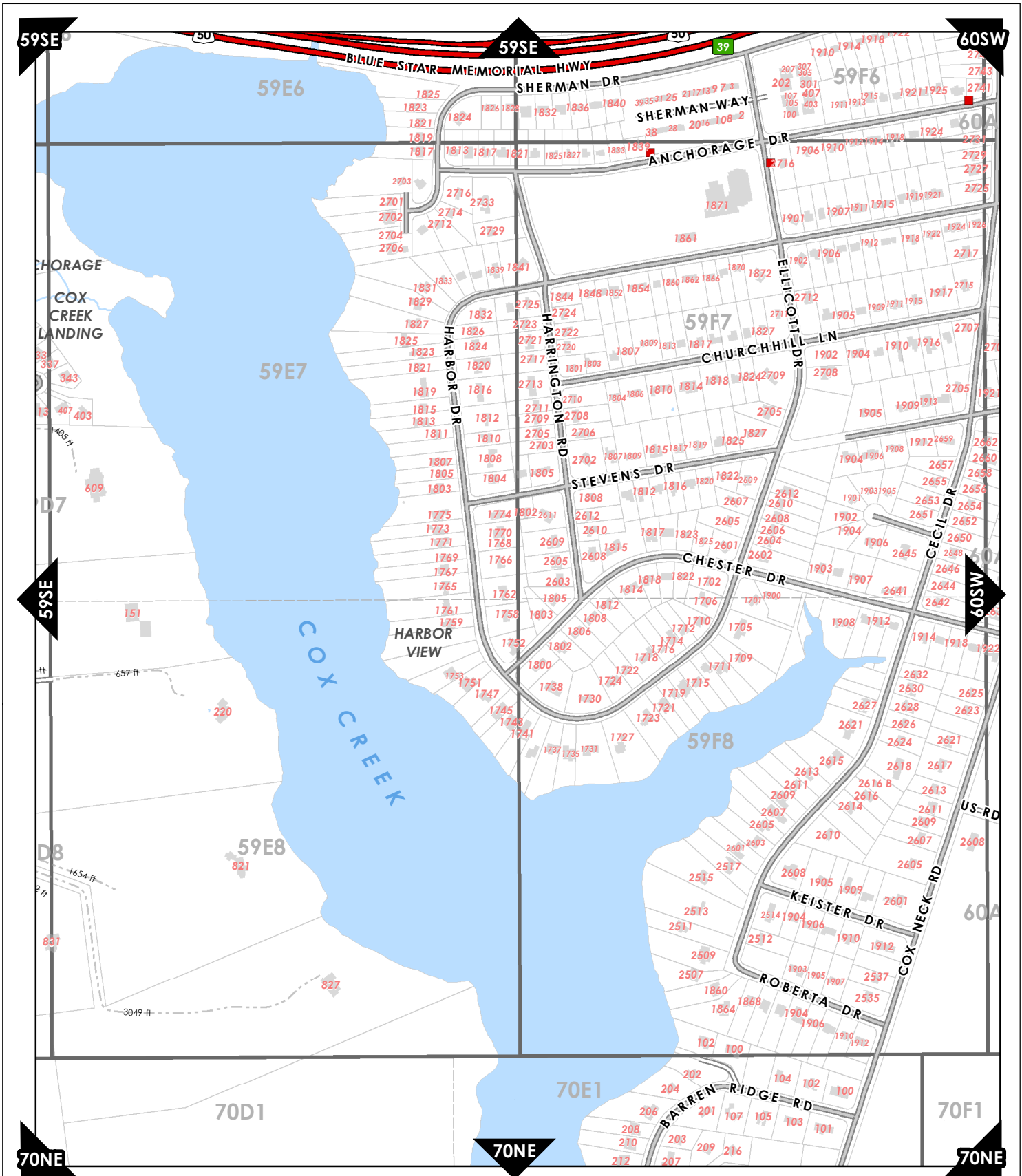




**Current Map:  
59SE B**



**Current Map:  
59SE C**



**Current Map:  
59SE D**

49SE

59F8

CHESTER RIVER

59F1

60A1

60B1

60C1

60D1

59F2

FLAGSTAFF WAY

60A2

60B2

60C2

60D2

59F3

60A3

60B3

60C3

60D3

MARSHGRASS WAY

59F4

60A4

60B4

60C4

60D4

FOUR SEASONS - PHASE 2

FOUR SEASONS BLVD

CASTLE MARINA BLVD

SWITCHGRASS WAY

SWITCHGRASS WAY

SWITCHGRASS WAY

SWITCHGRASS WAY

SWITCHGRASS WAY

SWITCHGRASS WAY

SWITCHGRASS WAY

SWITCHGRASS WAY

SWITCHGRASS WAY

SWITCHGRASS WAY

SWITCHGRASS WAY

SUNRISE CT

CASTLE MARINA BLVD

CASTLE MARINA BLVD

CASTLE MARINA BLVD

CASTLE MARINA BLVD

CASTLE MARINA BLVD

CASTLE MARINA BLVD

CASTLE MARINA BLVD

CASTLE MARINA BLVD

CASTLE MARINA BLVD

59SE

59F5

60A5

60B5

60C5

60D5

FOUR SEASONS BLVD

CASTLE MARINA BLVD

CASTLE MARINA BLVD

CASTLE MARINA BLVD

CASTLE MARINA BLVD

CASTLE MARINA BLVD

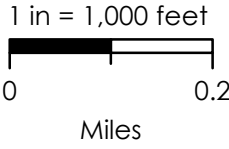
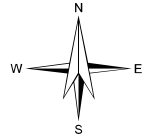
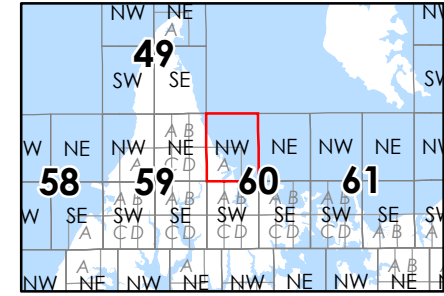
CASTLE MARINA BLVD

CASTLE MARINA BLVD

CASTLE MARINA BLVD

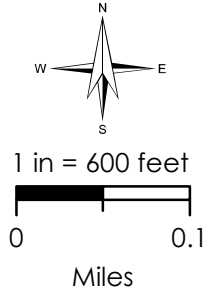
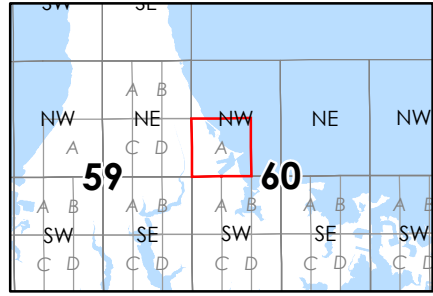
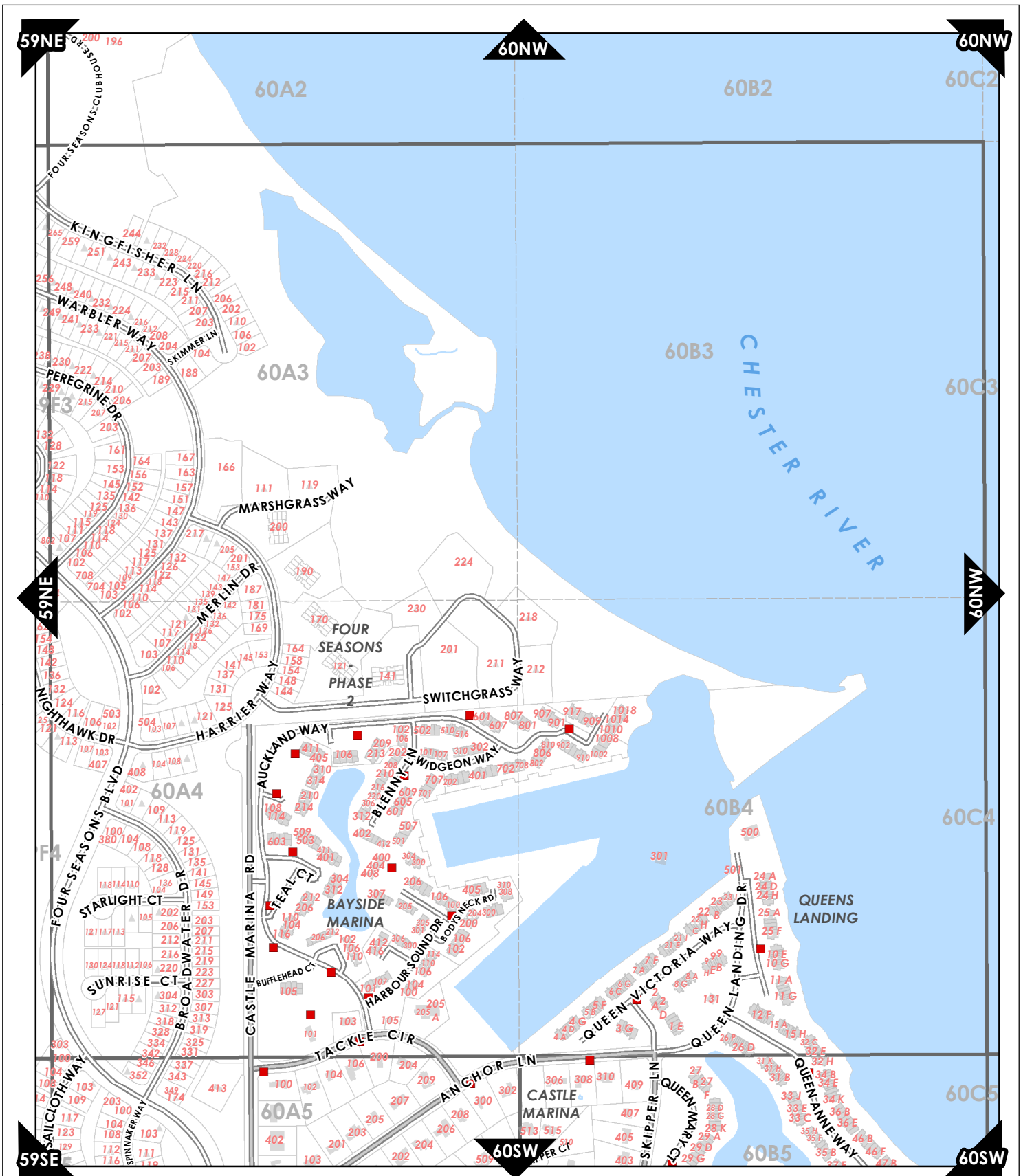
CASTLE MARINA BLVD

60SW

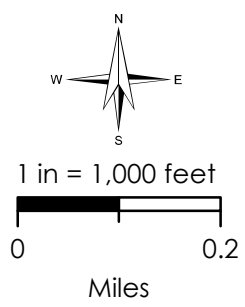
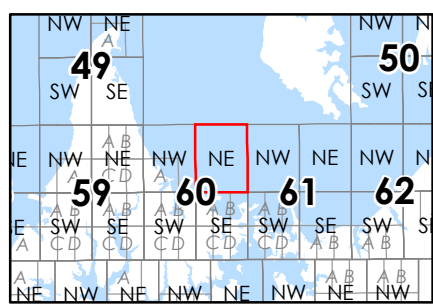
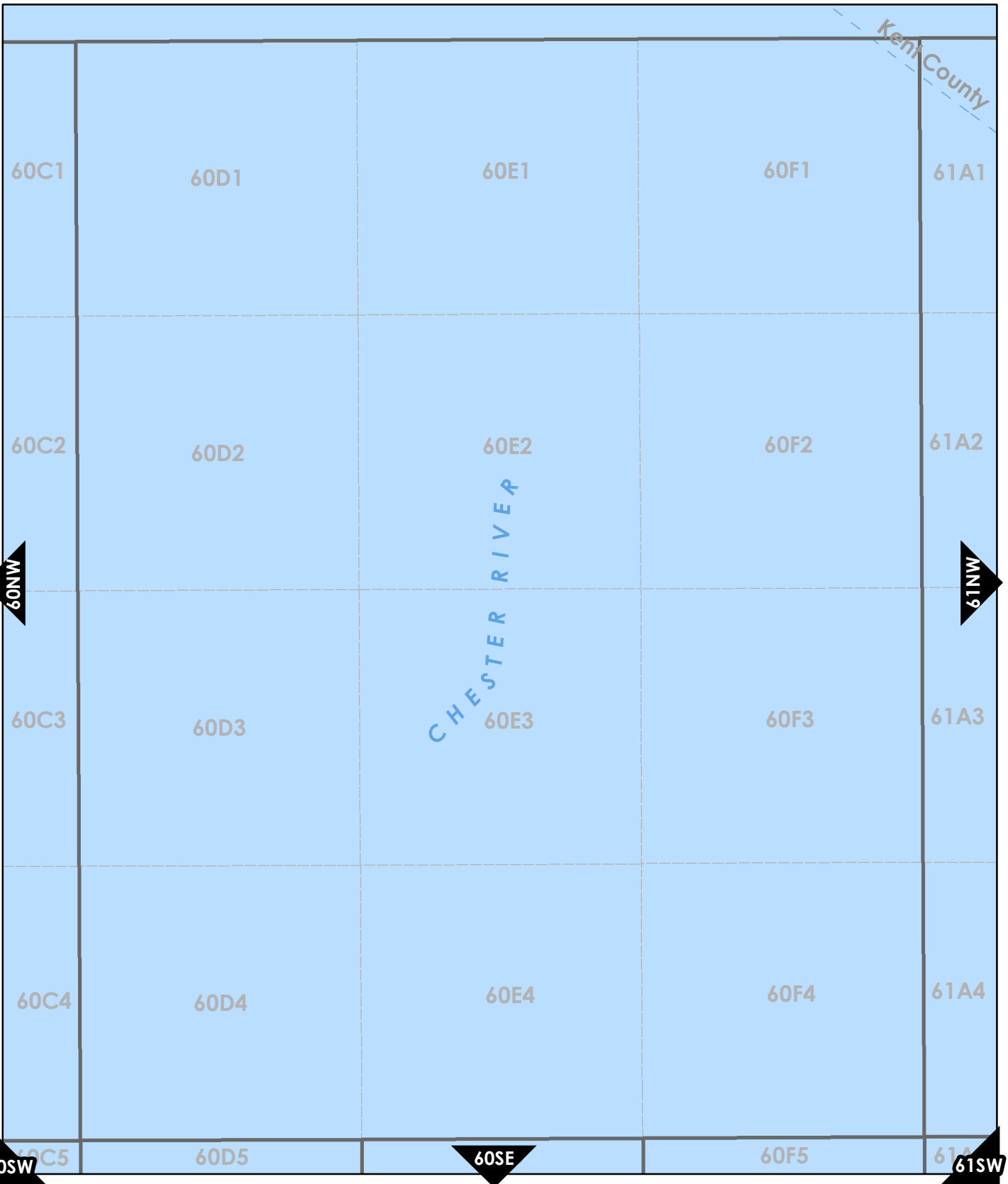


**Current Map:**  
**60NW**

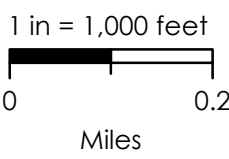
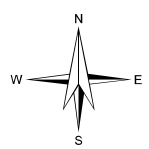
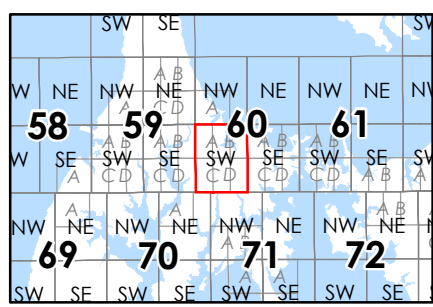
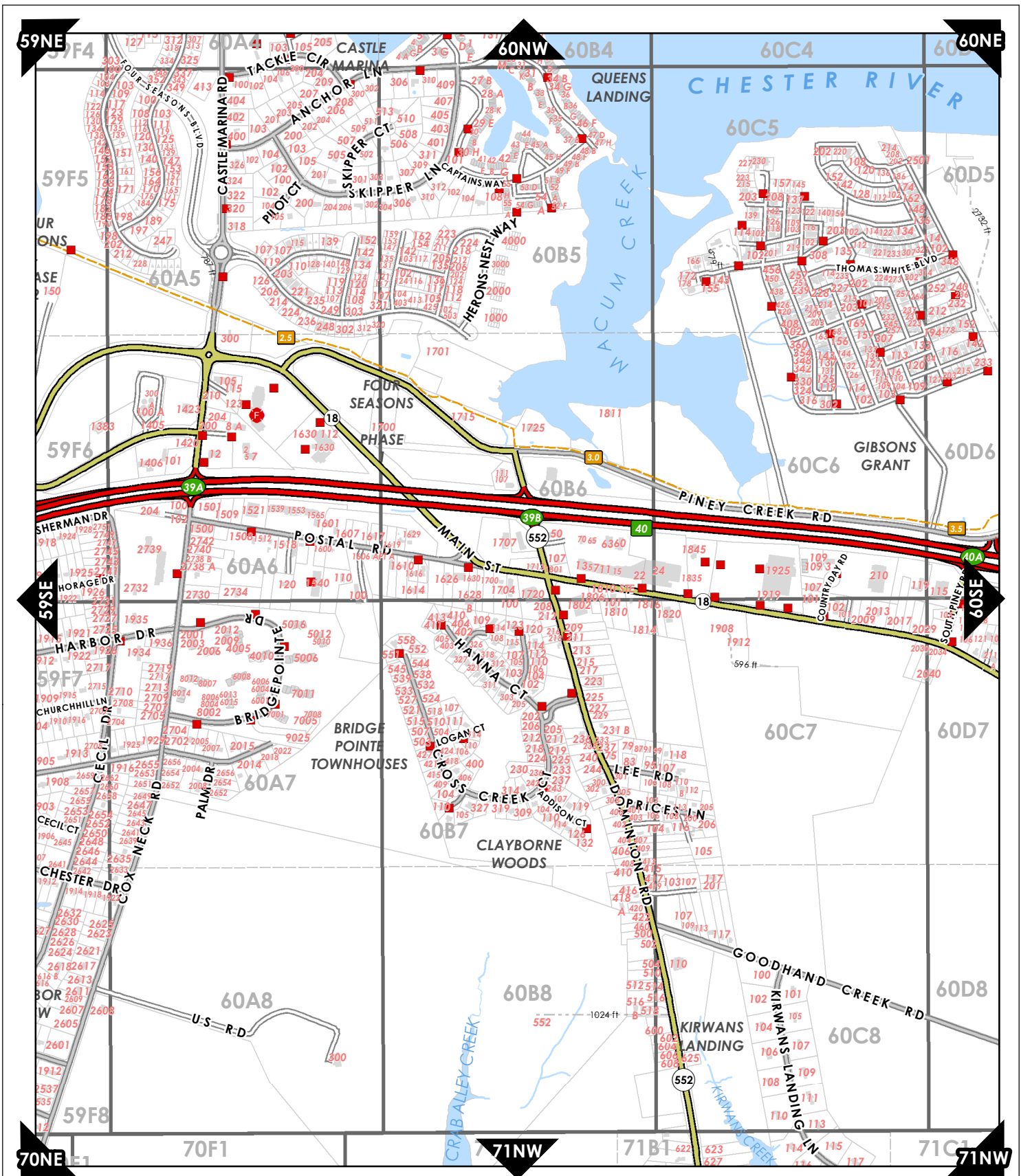




**Current Map:  
60NW A**



**Current Map:**  
**60NE**

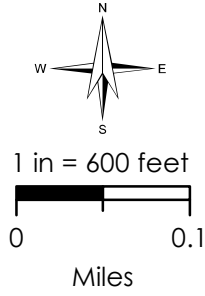
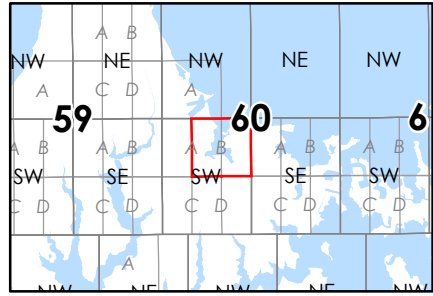
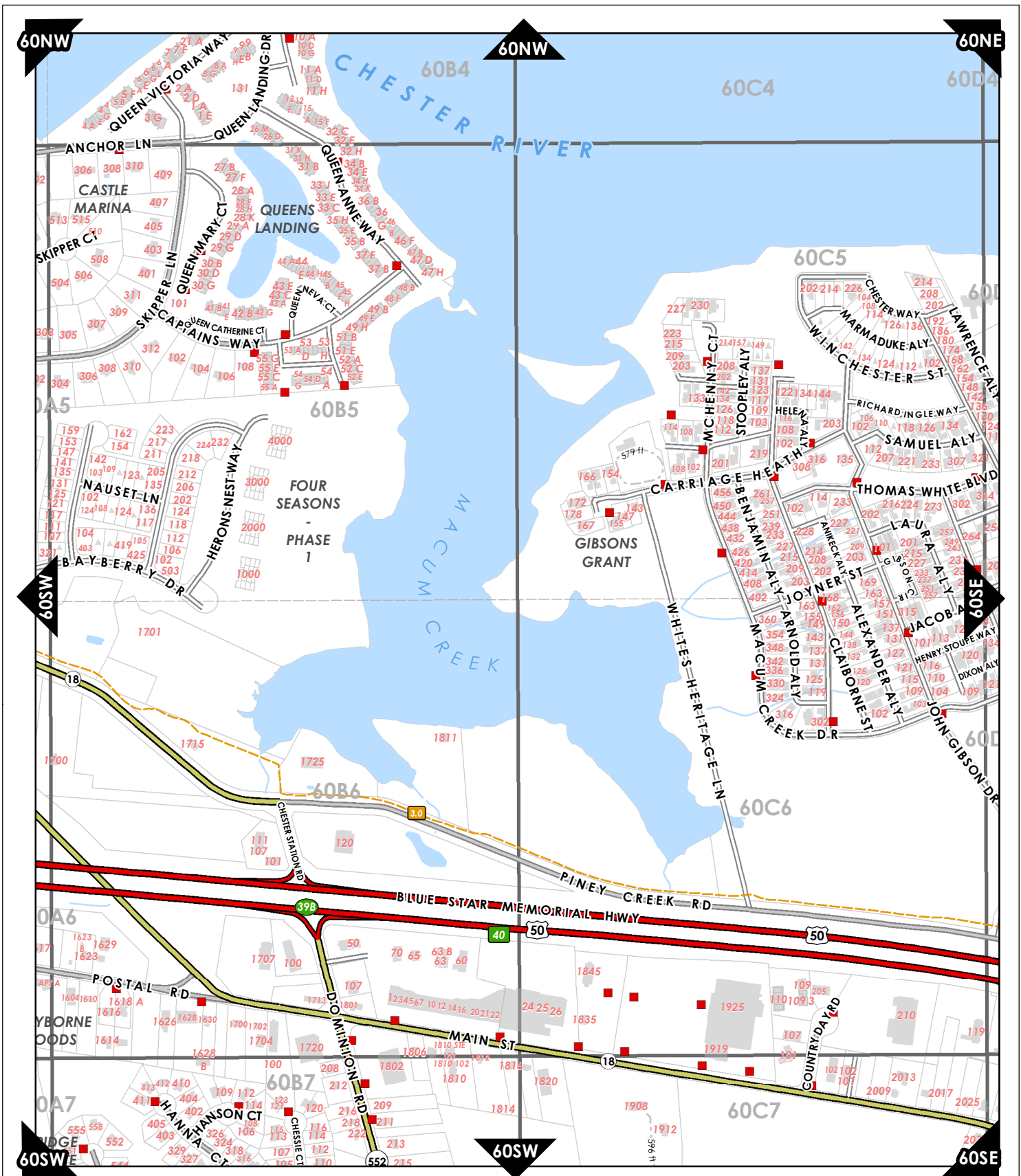


**Current Map:**

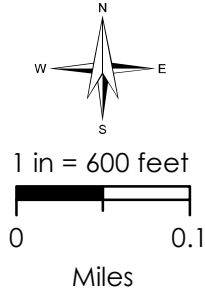
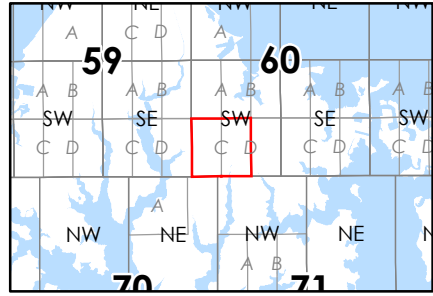
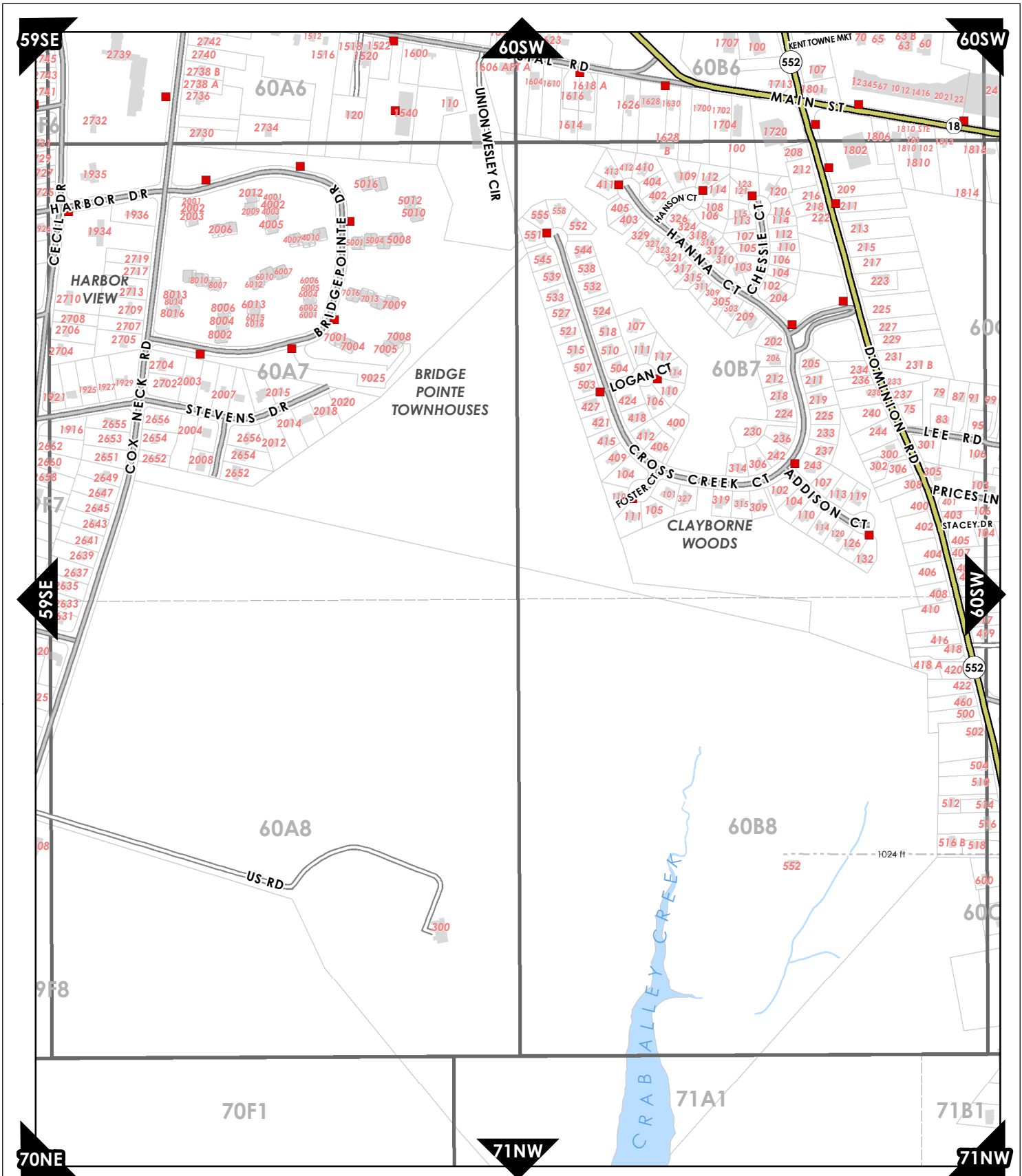
**60SW**





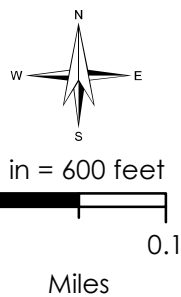
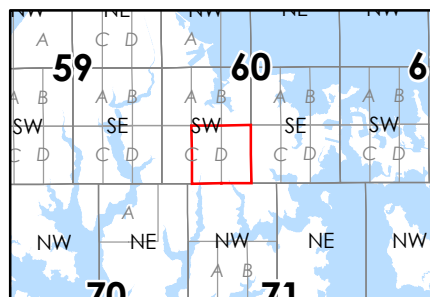
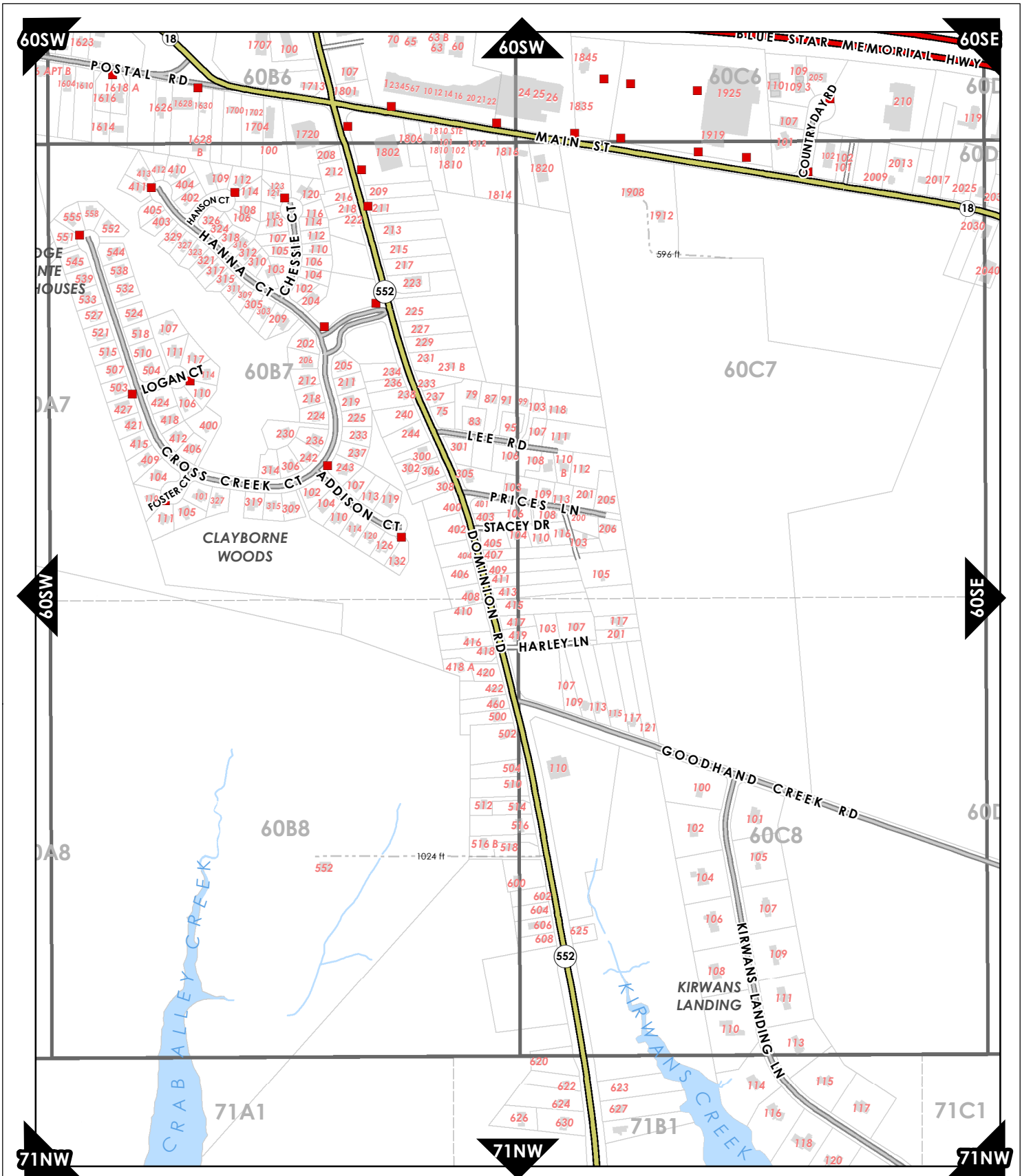


**Current Map:  
60SW B**




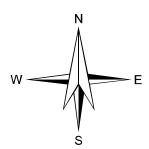
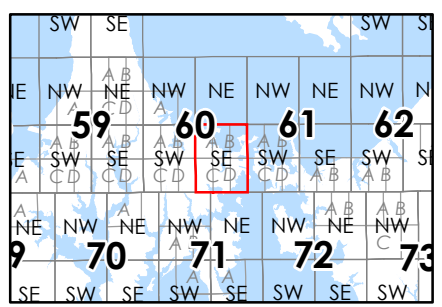
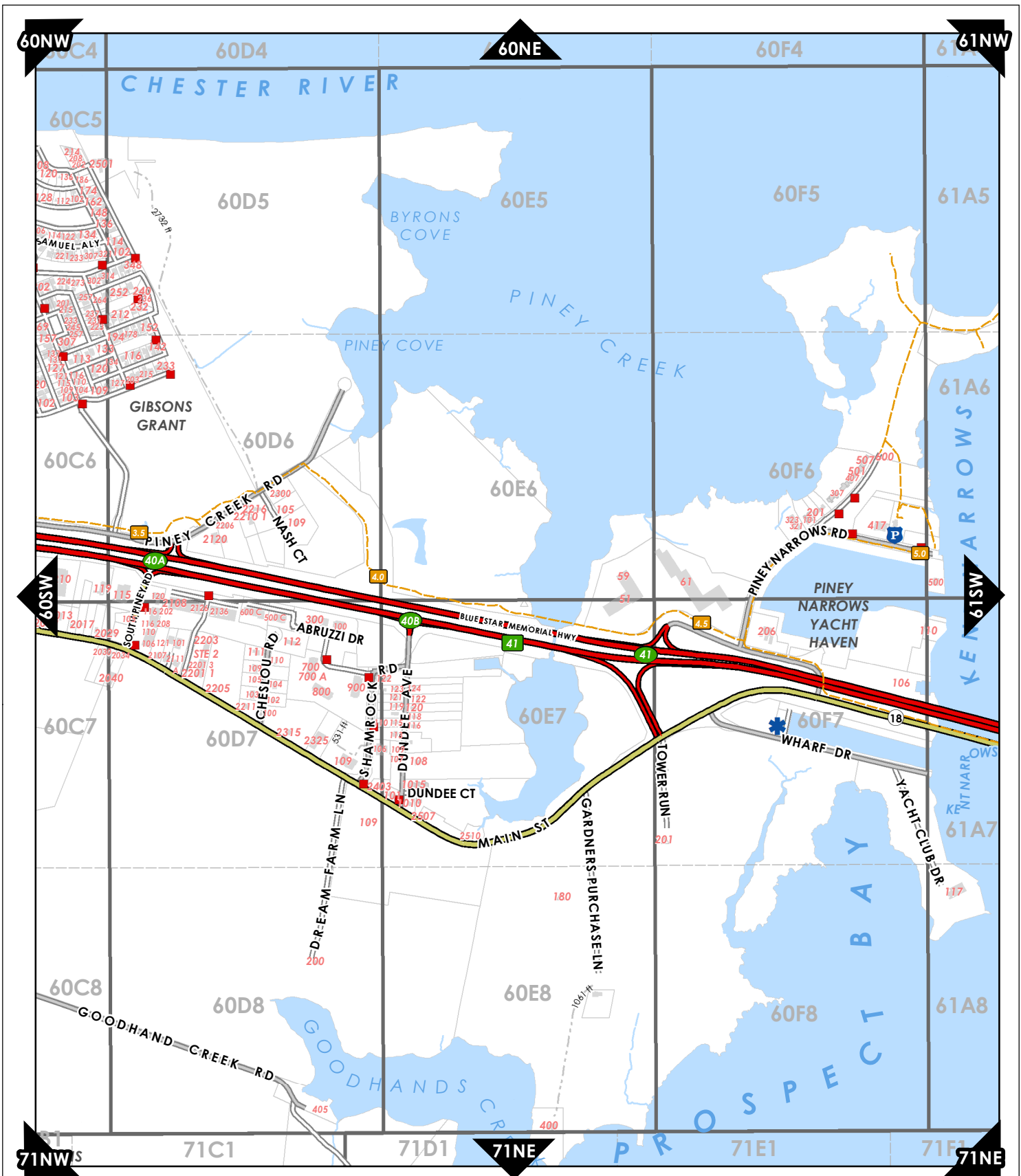
**Current Map:  
60SW C**



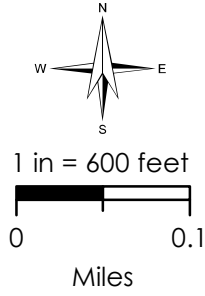
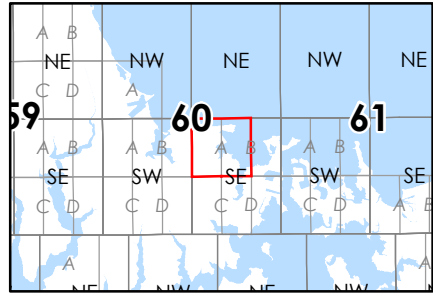
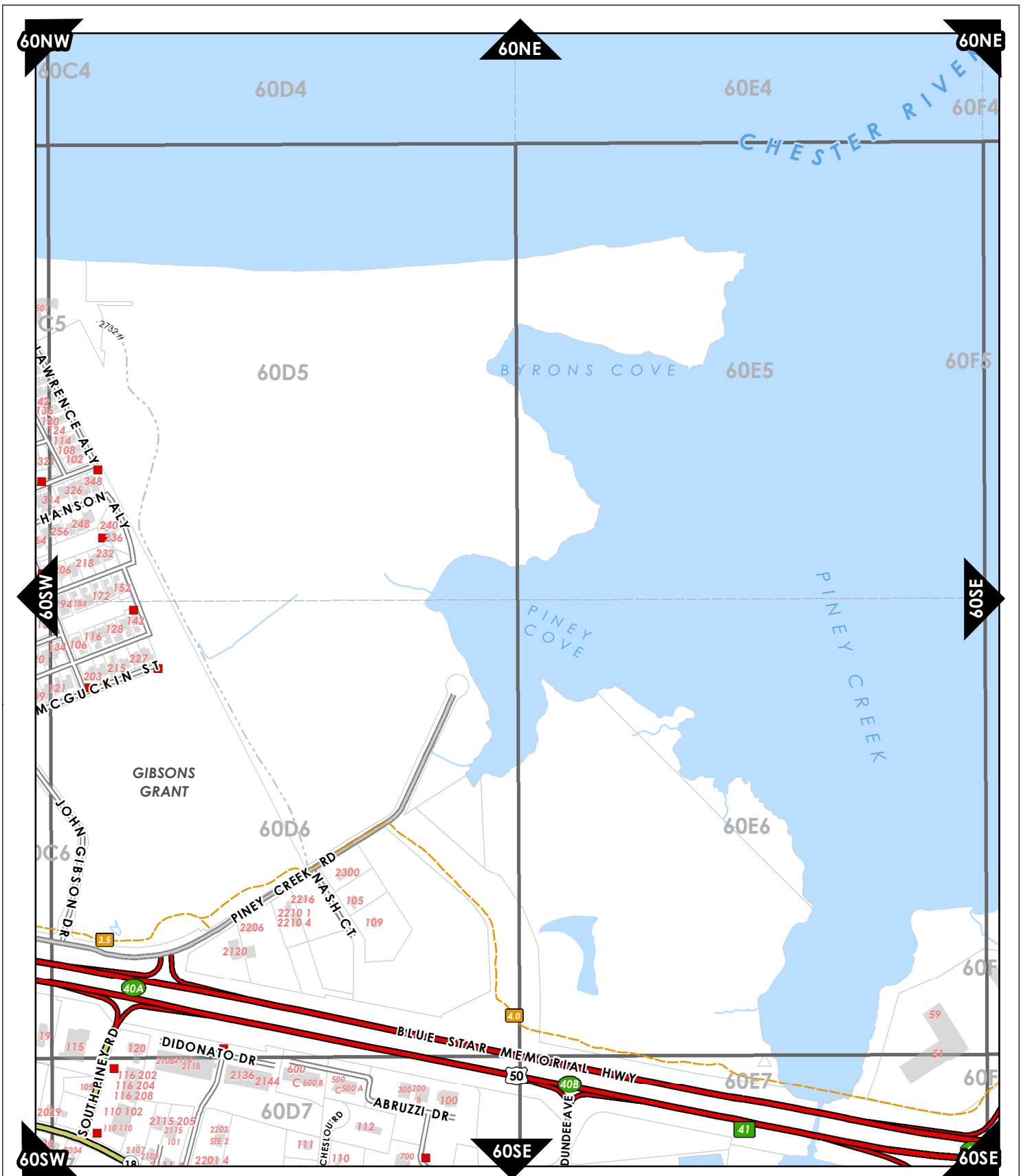


**Current Map:  
60SW D**

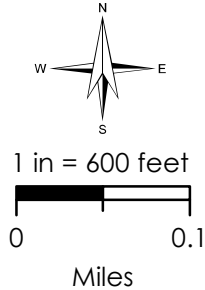
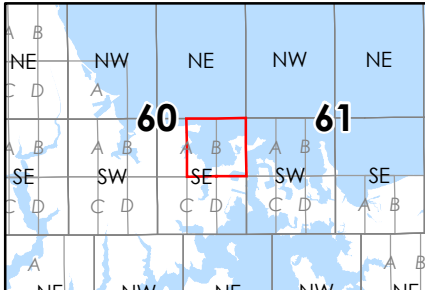
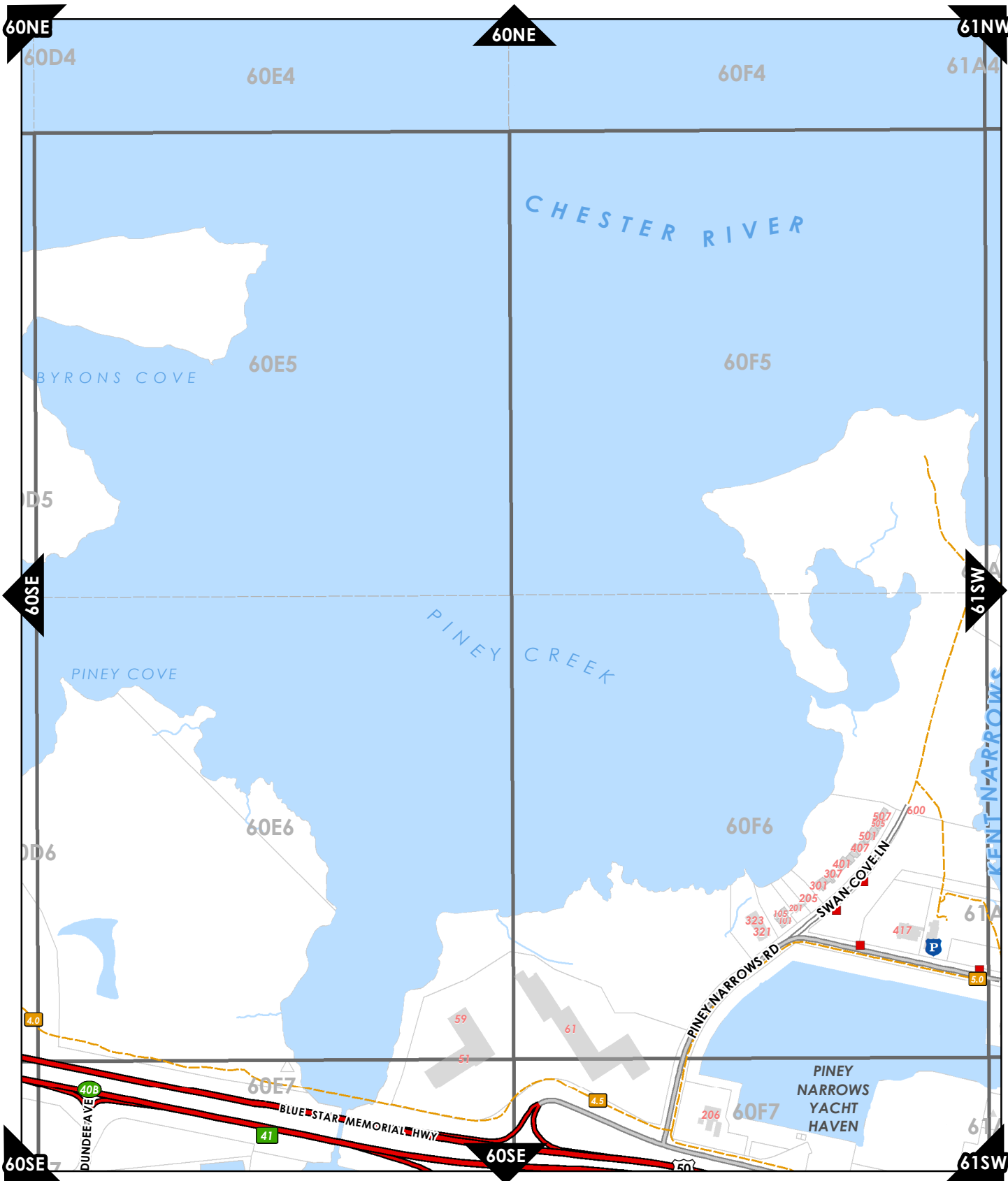




**Current Map:**  
**60SE**

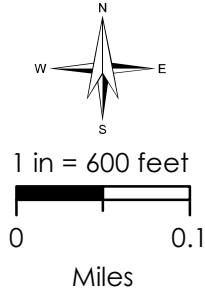
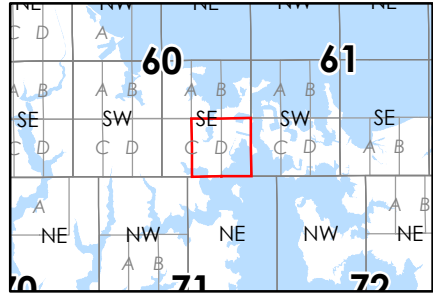
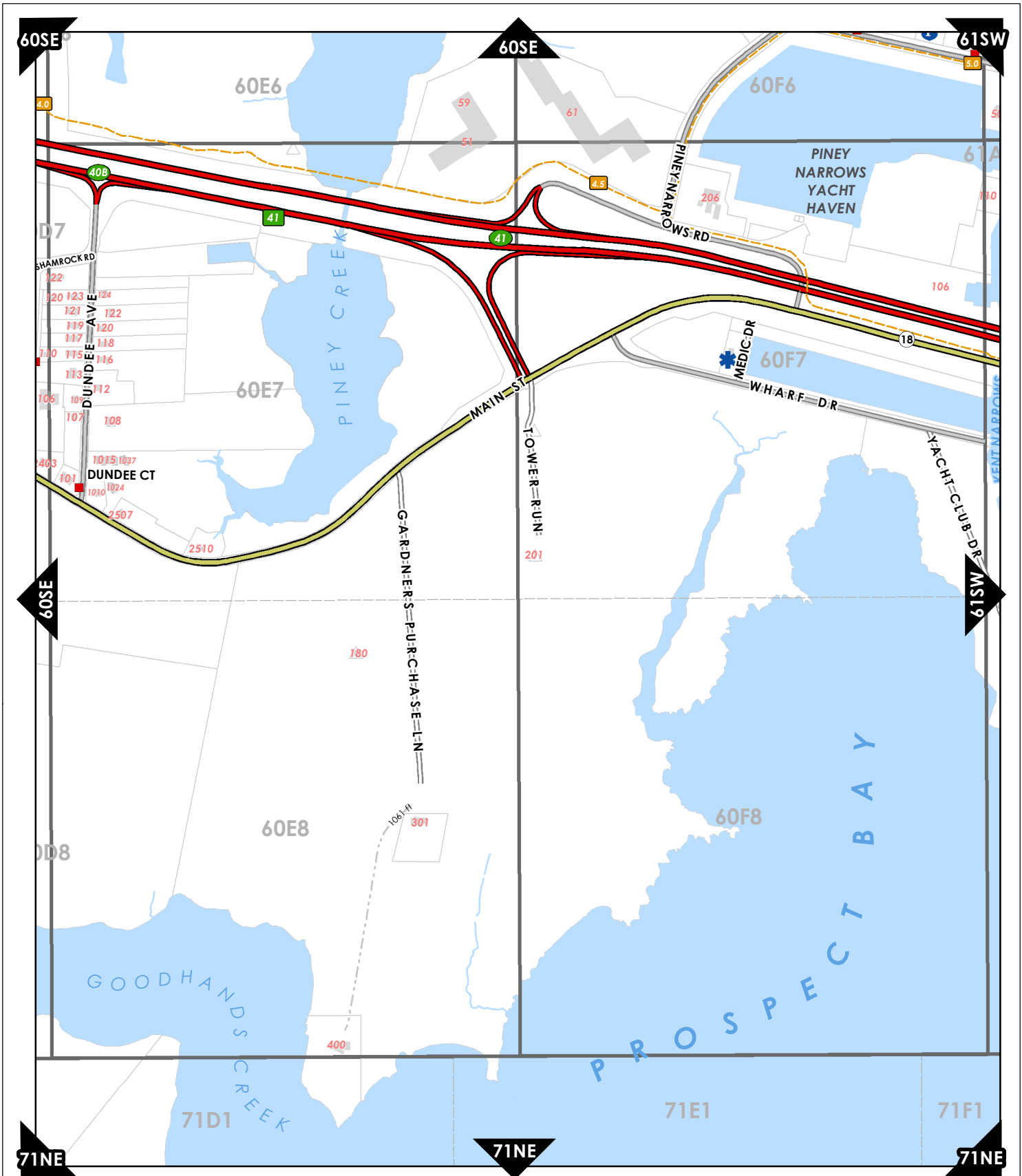


**Current Map:**  
**60SE A**


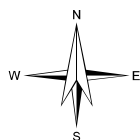
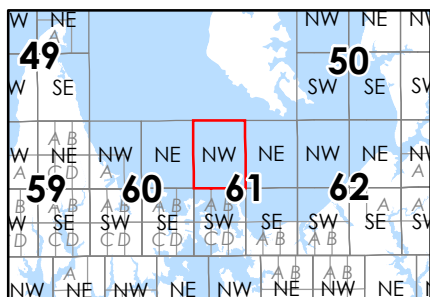
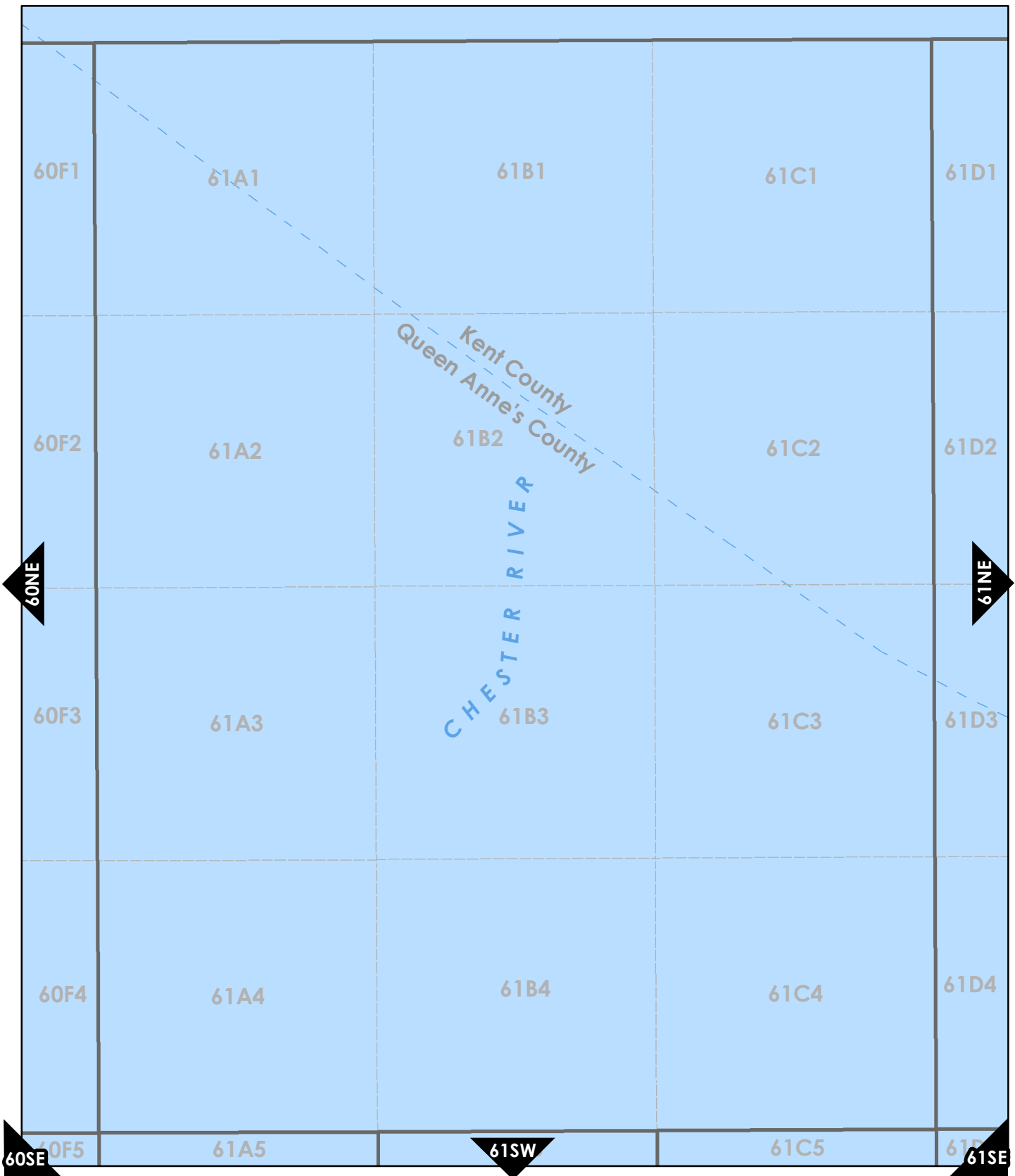


**Current Map:  
60SE B**

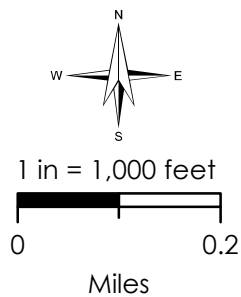
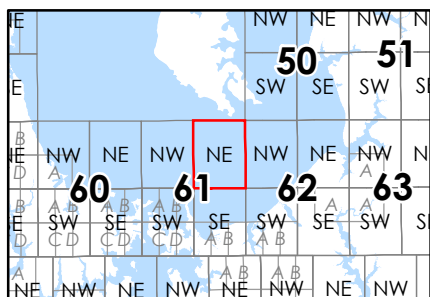
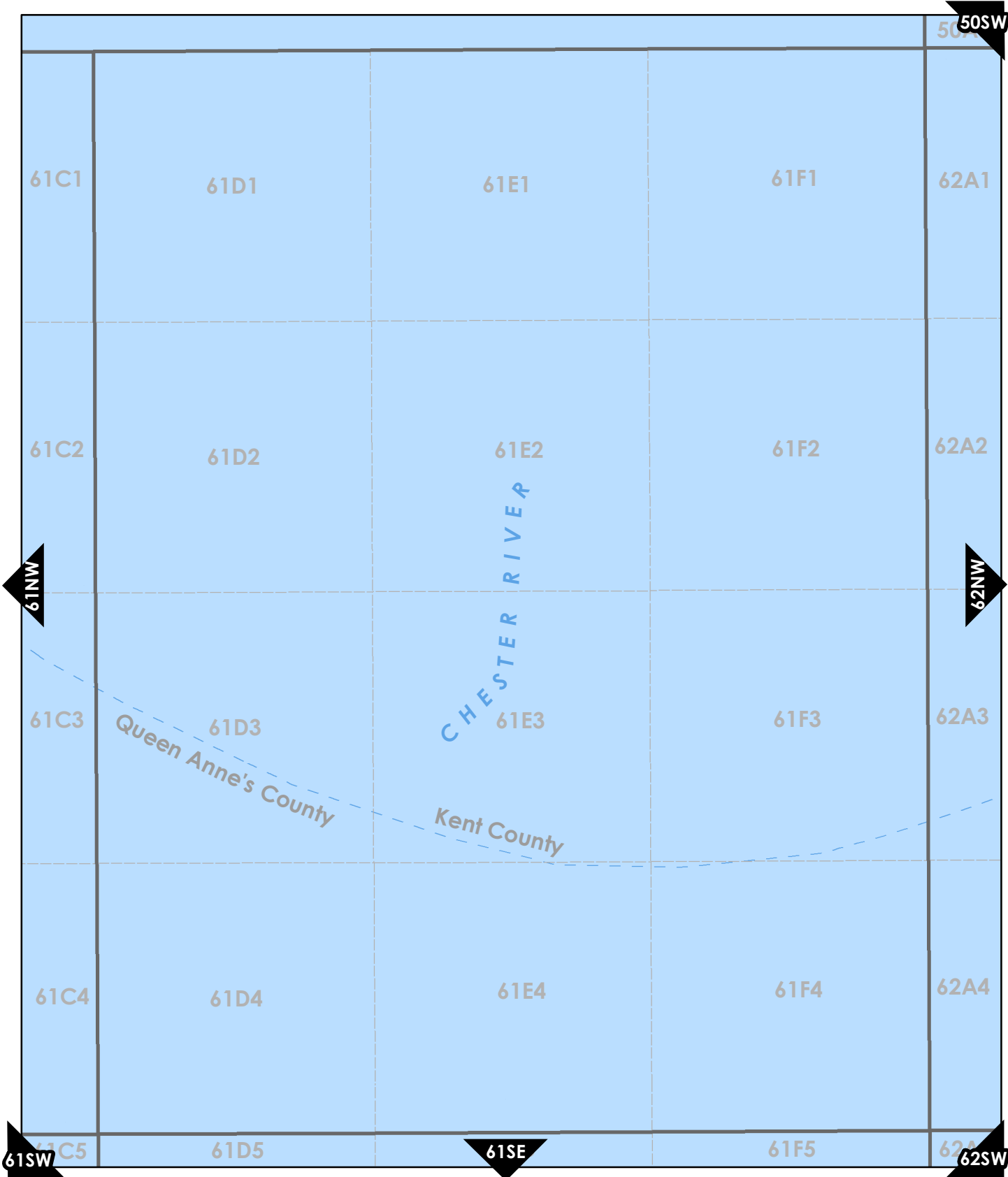




**Current Map:  
60SE D**

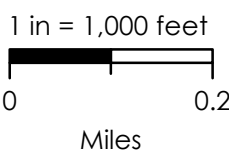
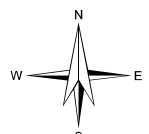
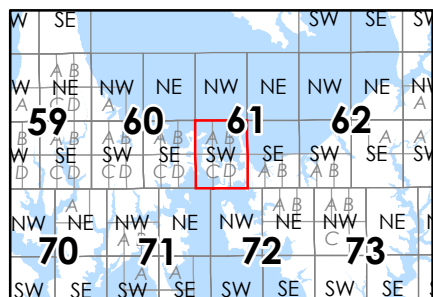
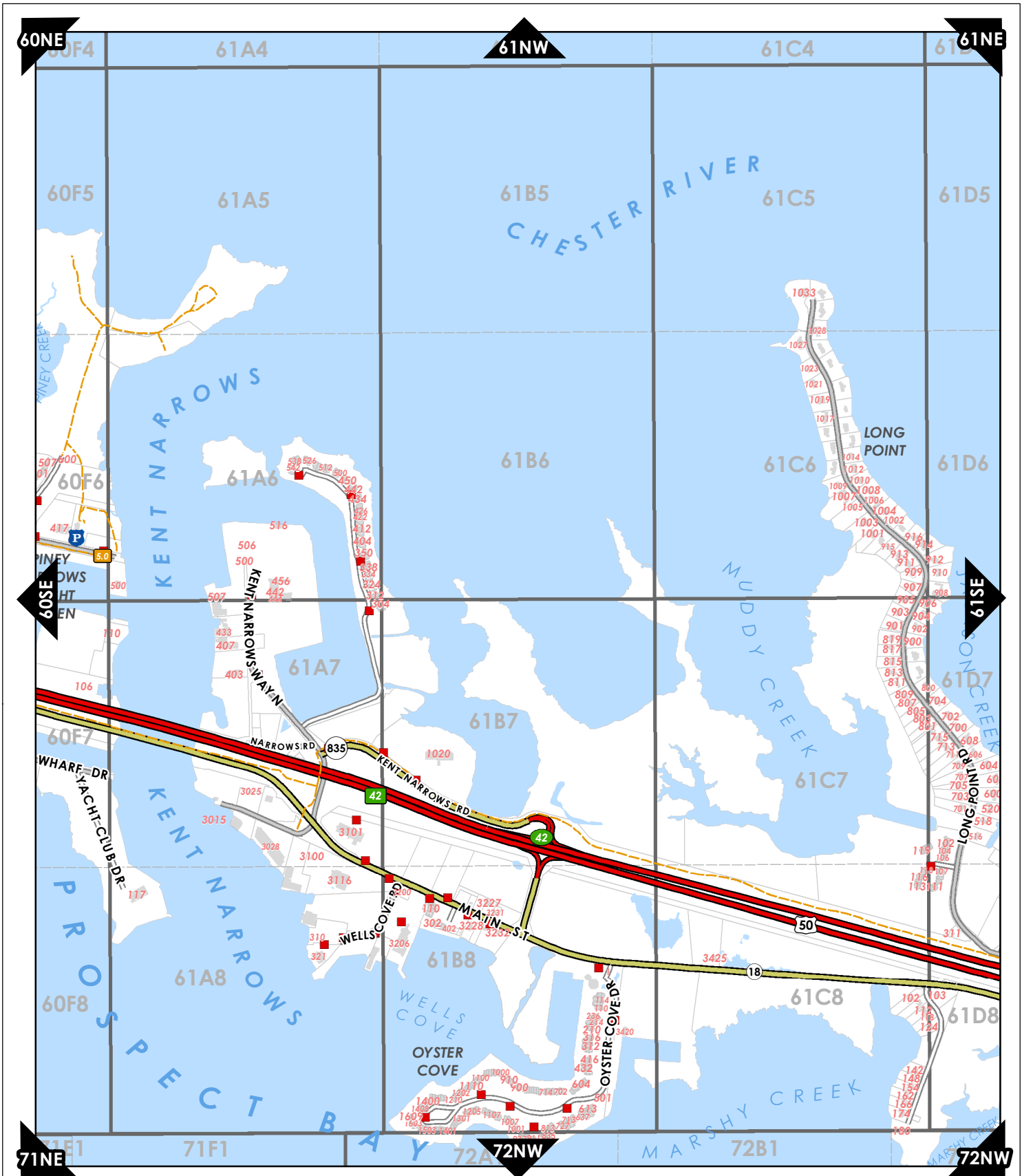


**Current Map:  
61NW**



**Current Map:**  
**61NE**





**Current Map:**  
**61SW**

60NE

61NW

61NW

60F4

61A4

61B4

61C4

61A5

61B5

61C5

60SE

61SW

KENT NARROWS

CHESTER RIVER

61C6

61A6

61B6

MUDDY CREEK

516

506

500

507

425

433

433

407

456

442

430

NARROWS-POINTE DR

534

526

518

508

500

450

442

438

434

430

426

422

418

412

408

404

400

396

386

338

334

330

324

320

316

312

304

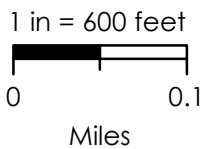
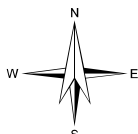
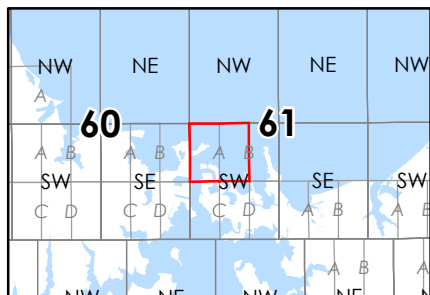
300

61B7

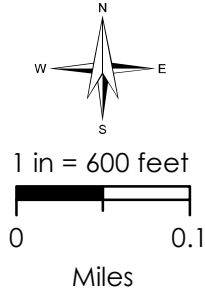
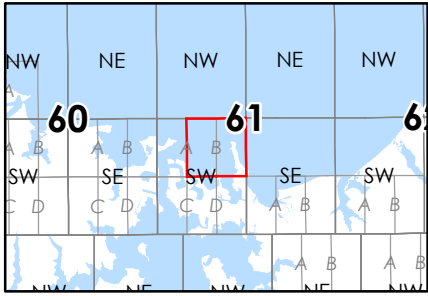
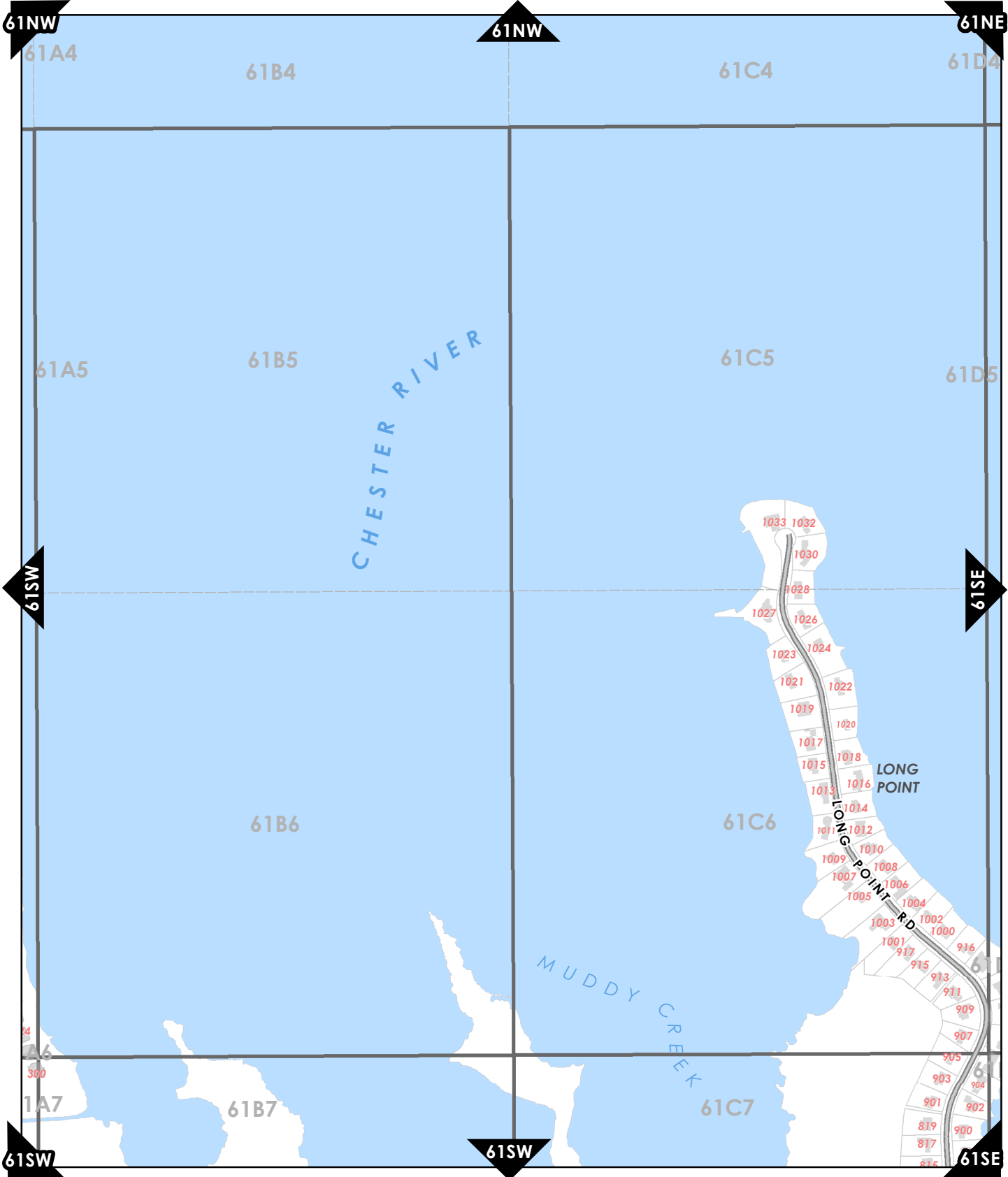
60SE

61SW

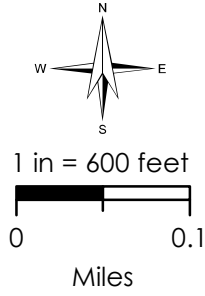
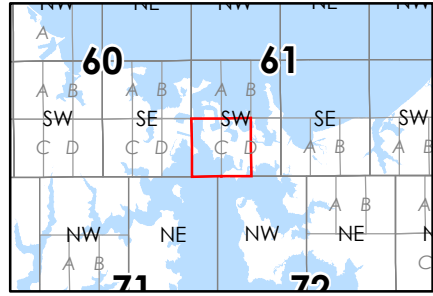
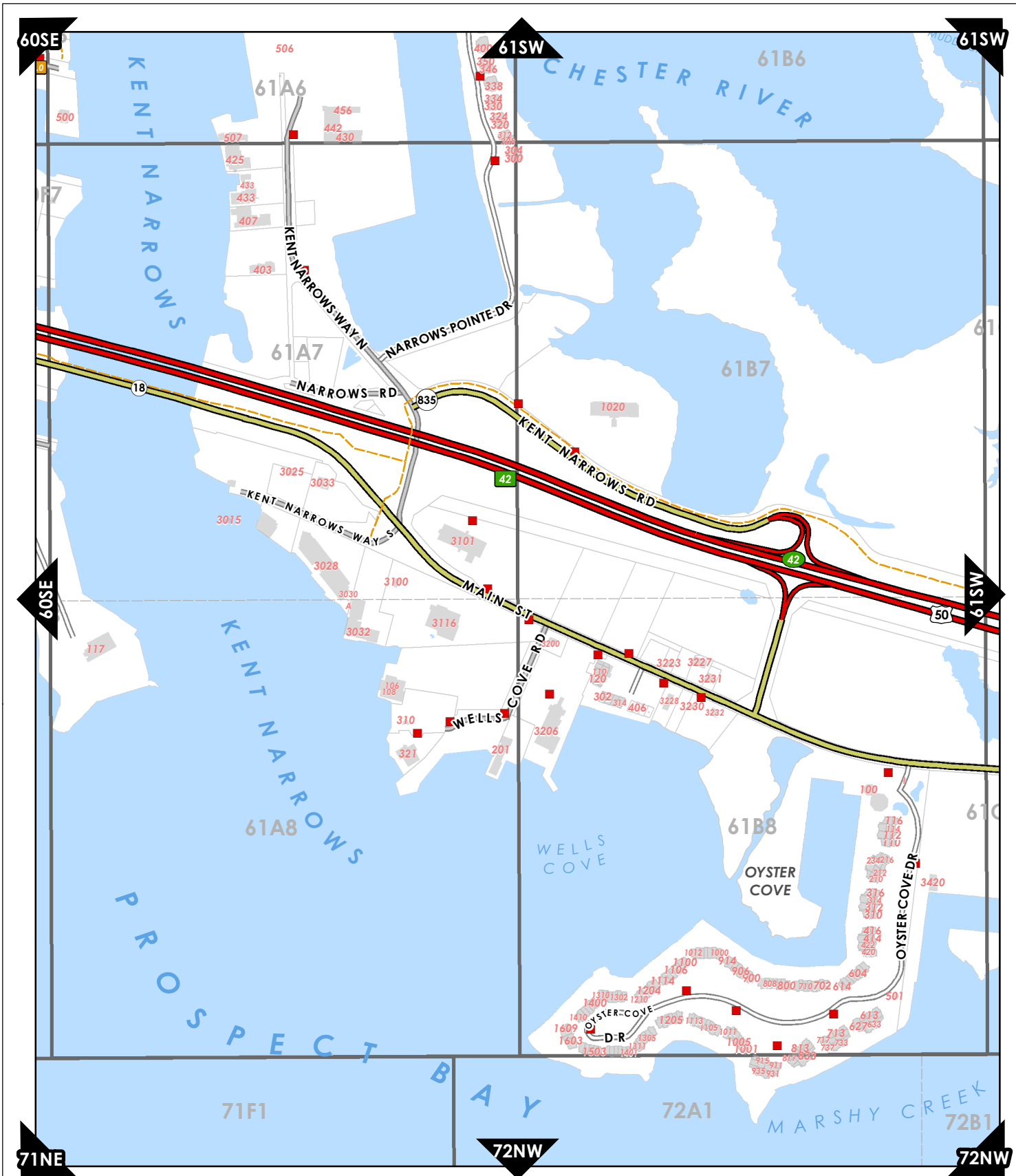
61SW



**Current Map:**  
**61SW A**

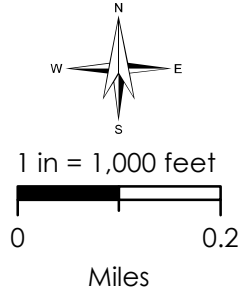
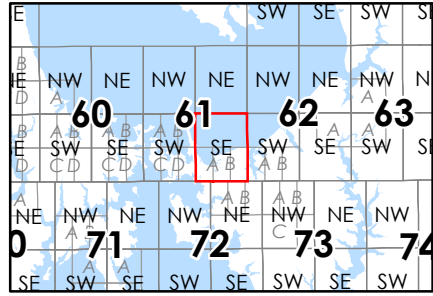
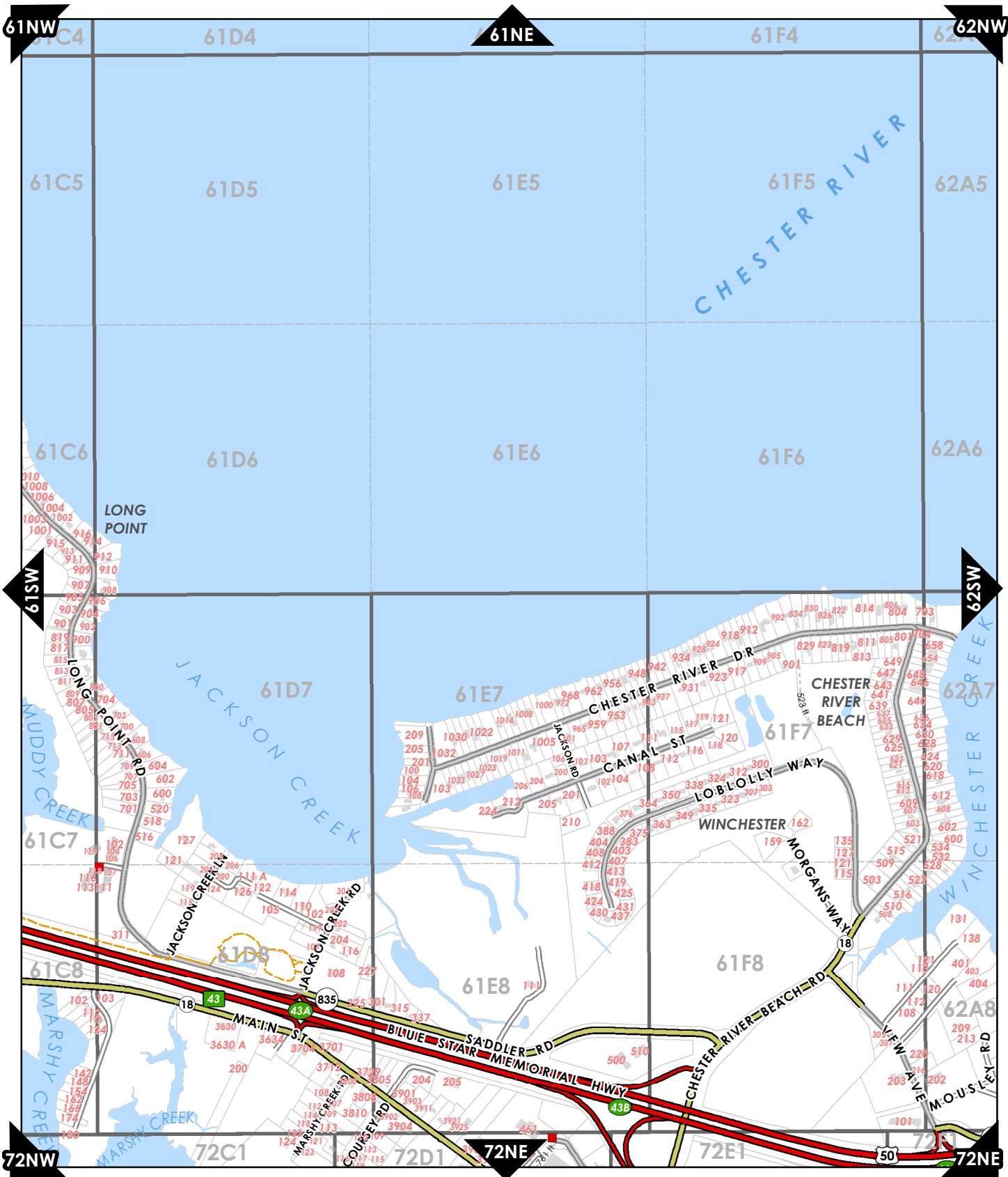


**Current Map:  
61SW B**



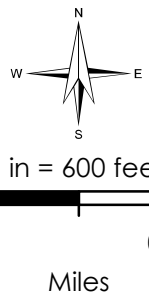
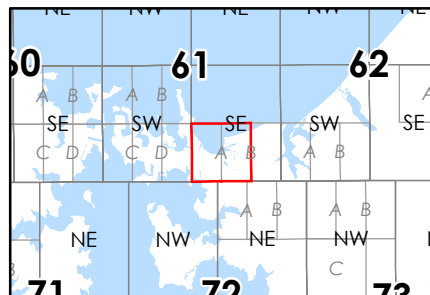
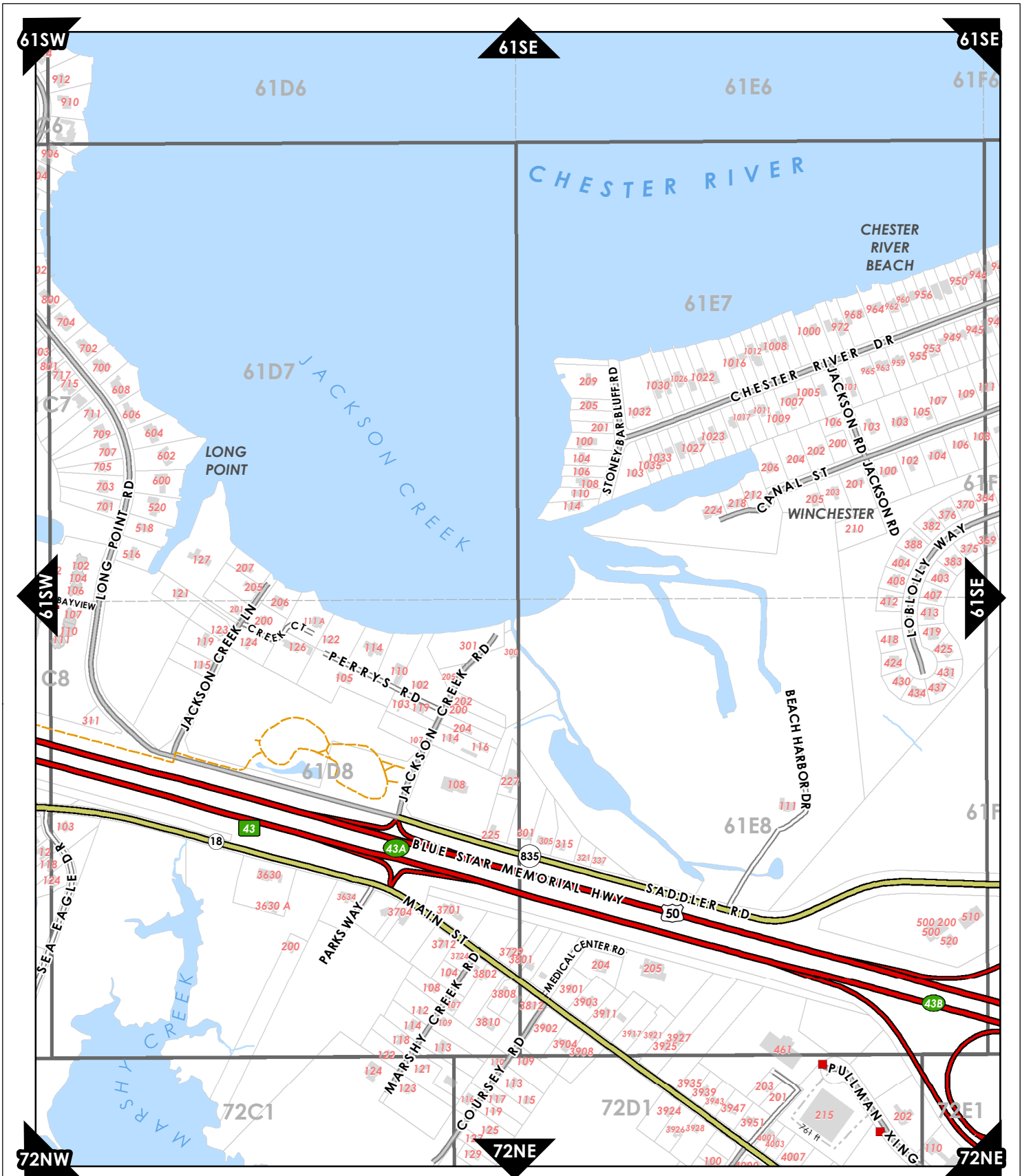
**Current Map:  
61SW C**





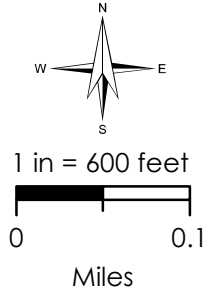
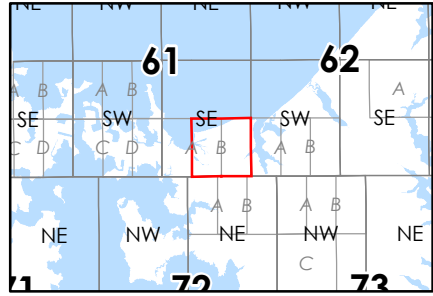
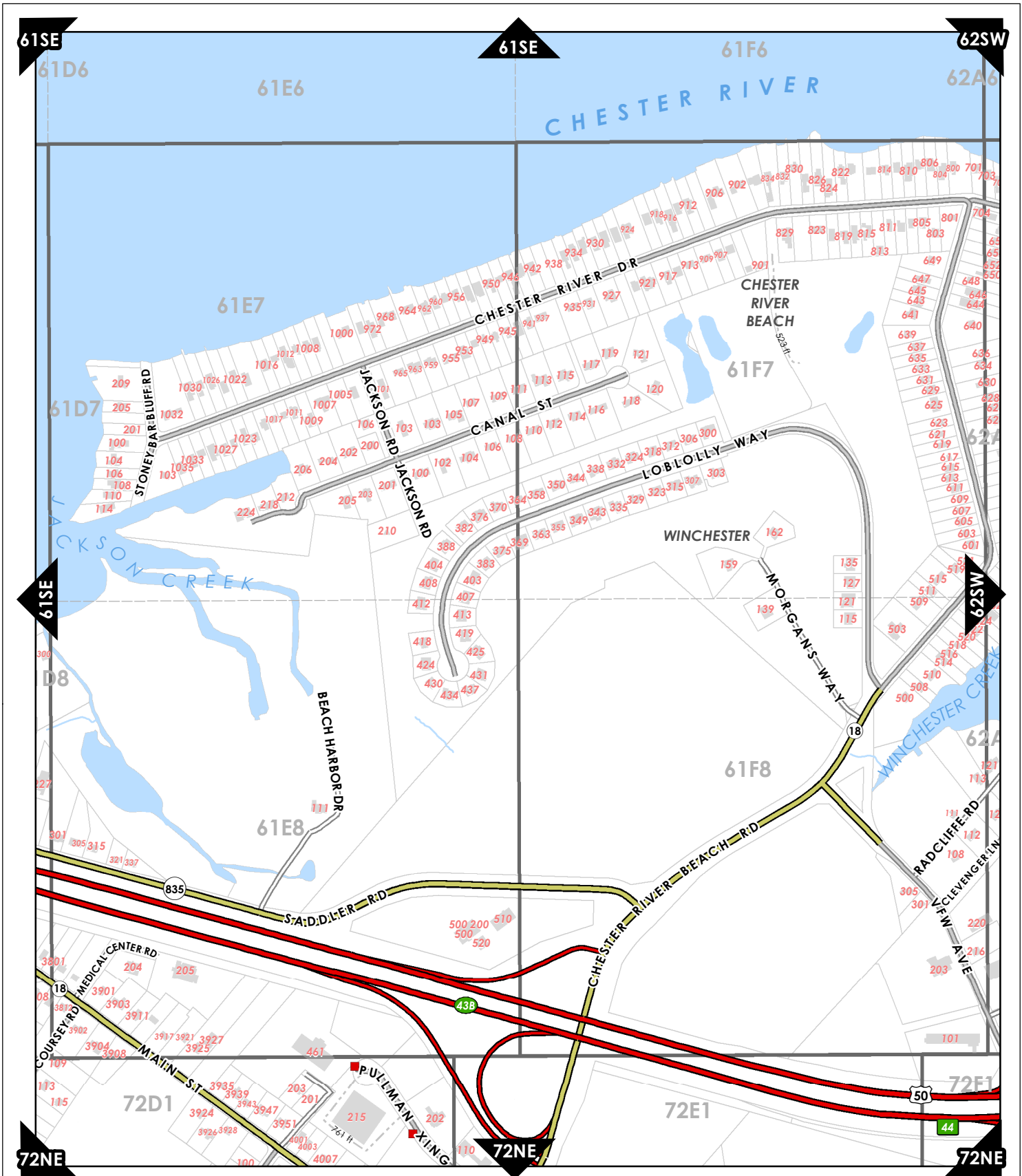
**Current Map:  
61SE**



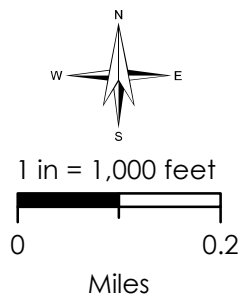
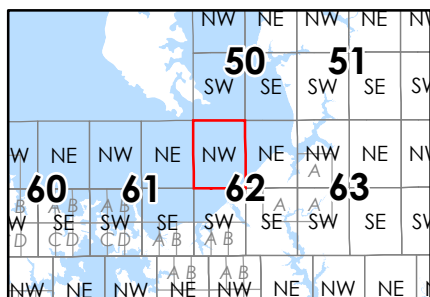
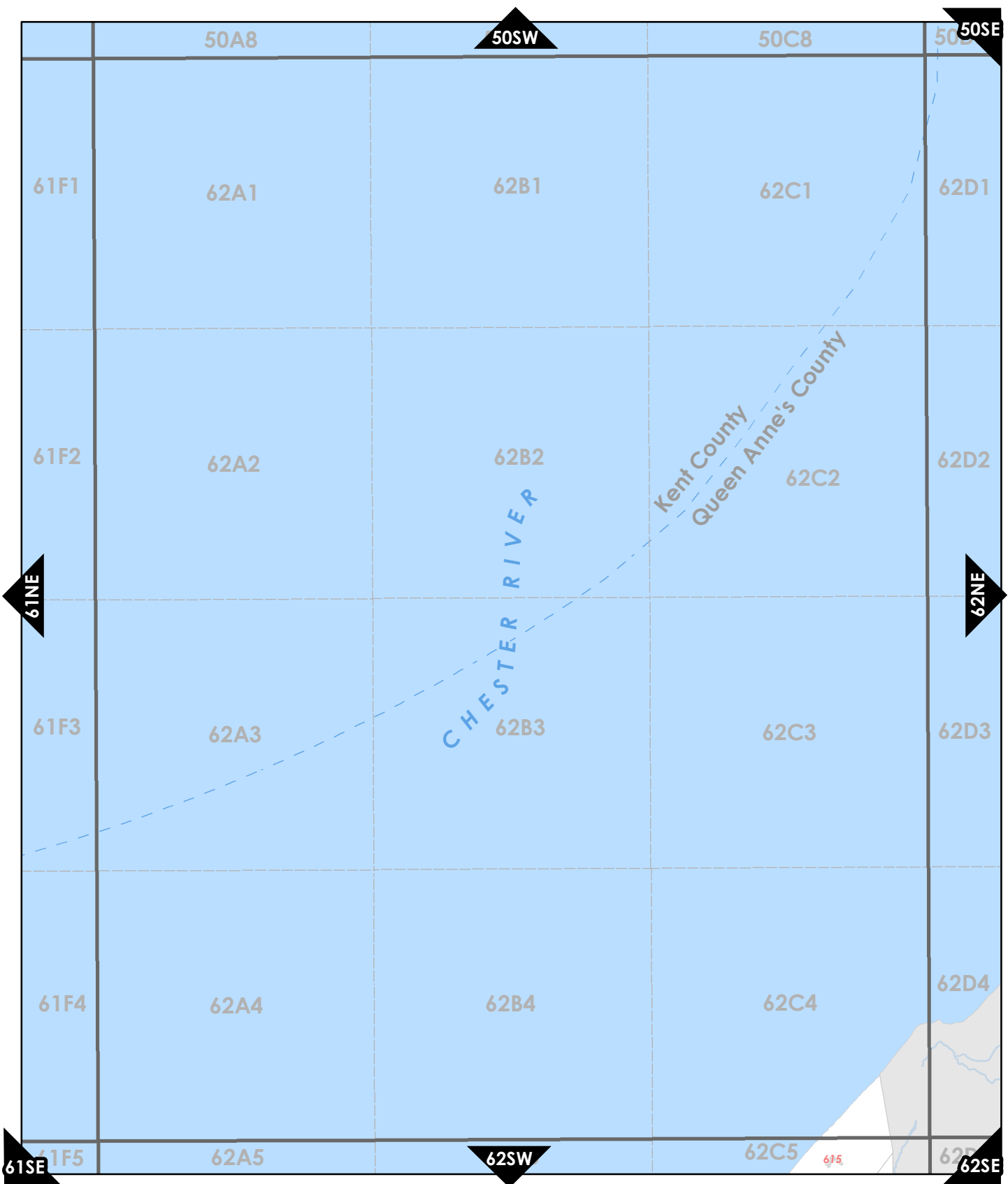


**Current Map:  
61SE A**



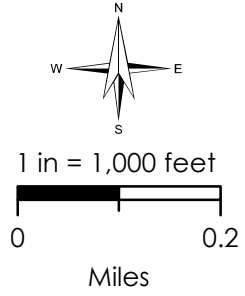
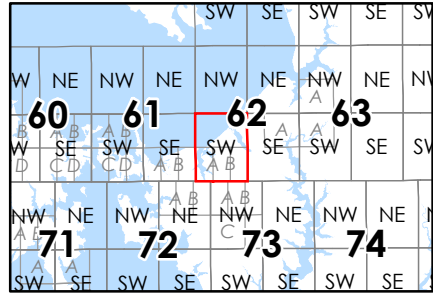
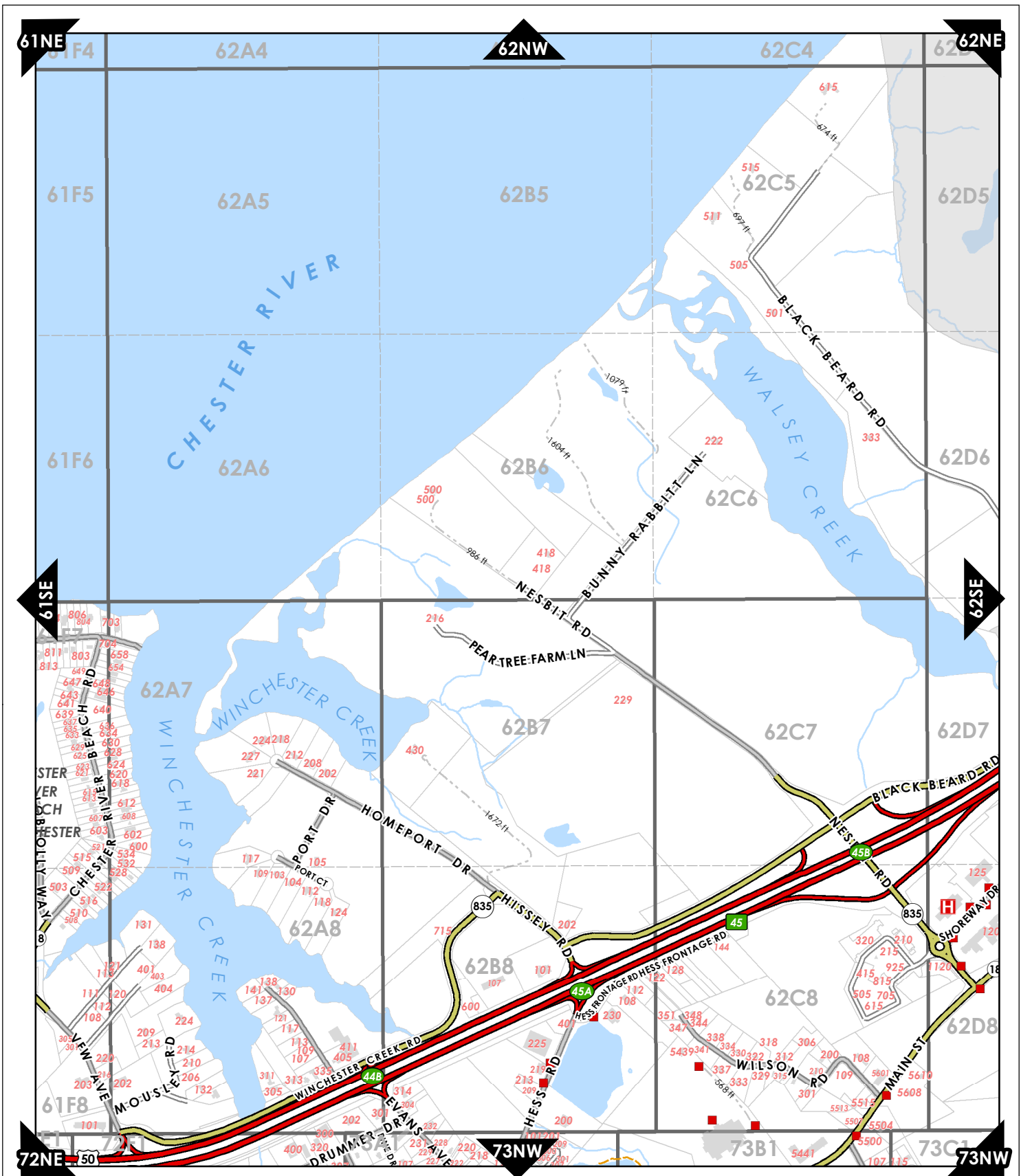


**Current Map:  
61SE B**

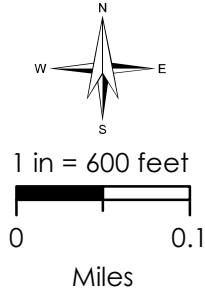
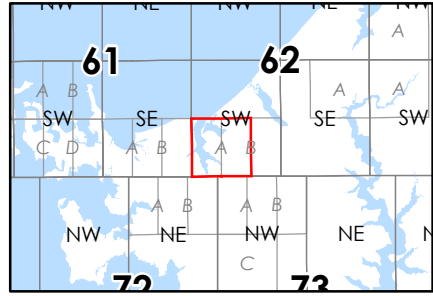
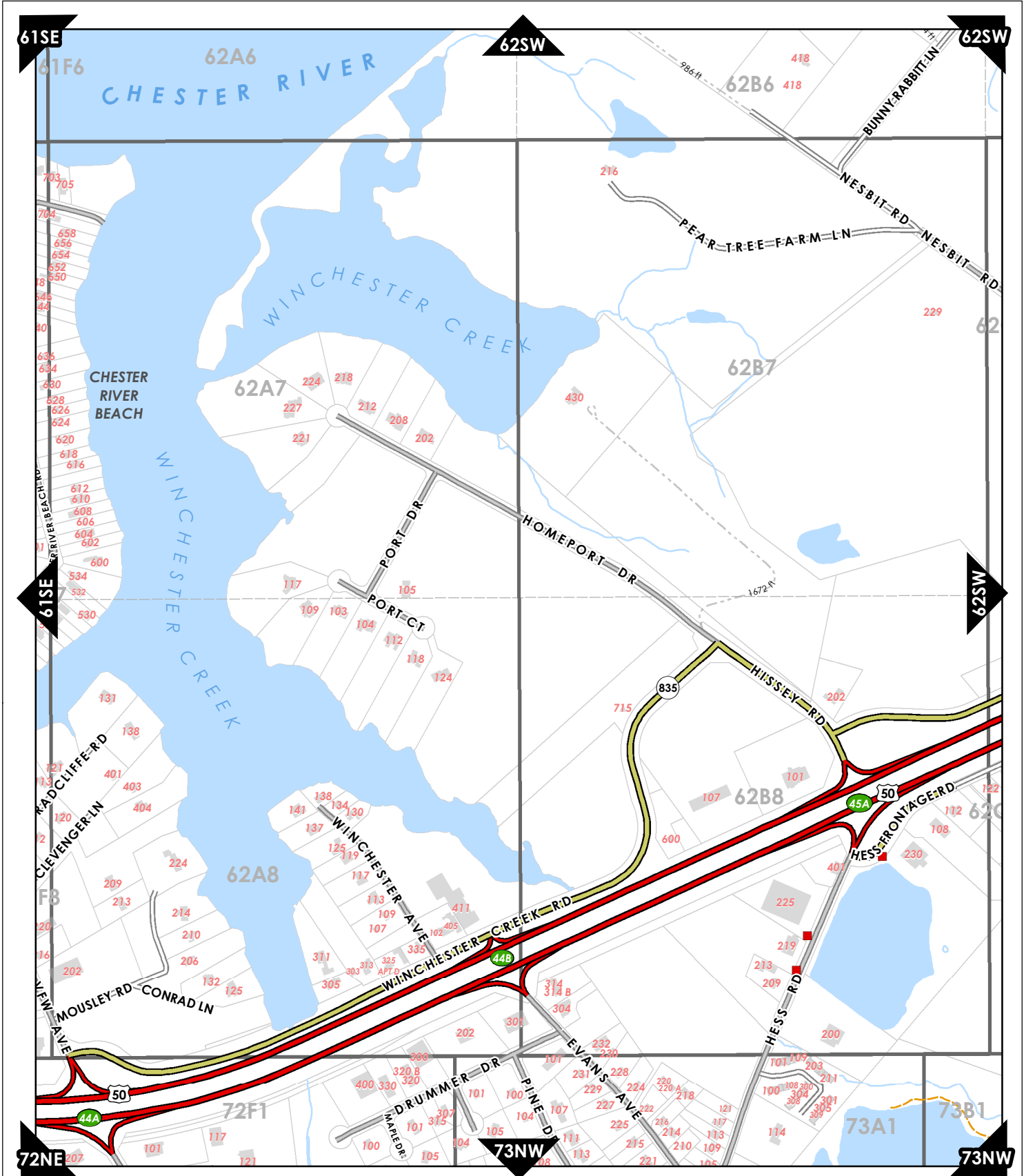


**Current Map:  
62NW**



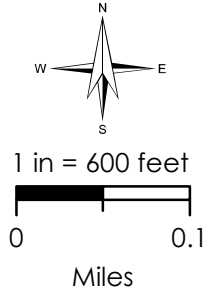
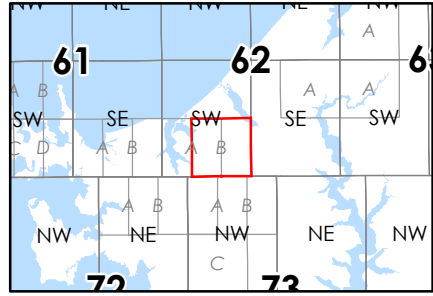
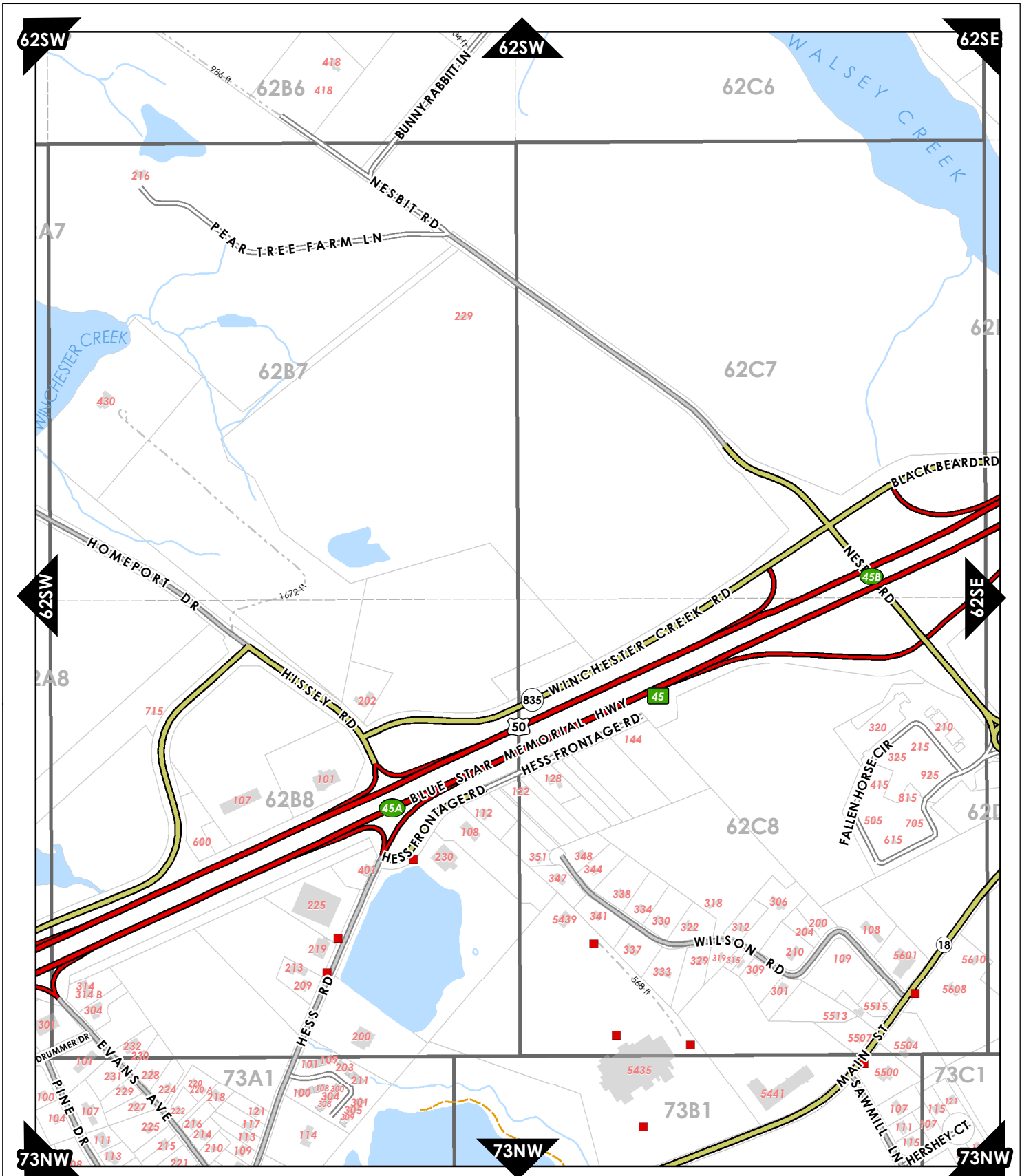


**Current Map:**  
**62SW**



**Current Map:  
62SW A**

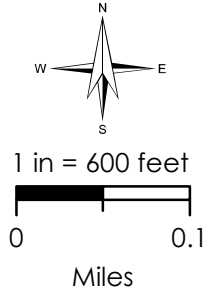
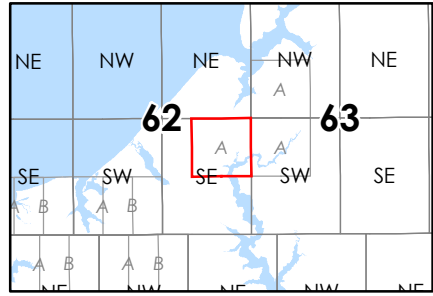
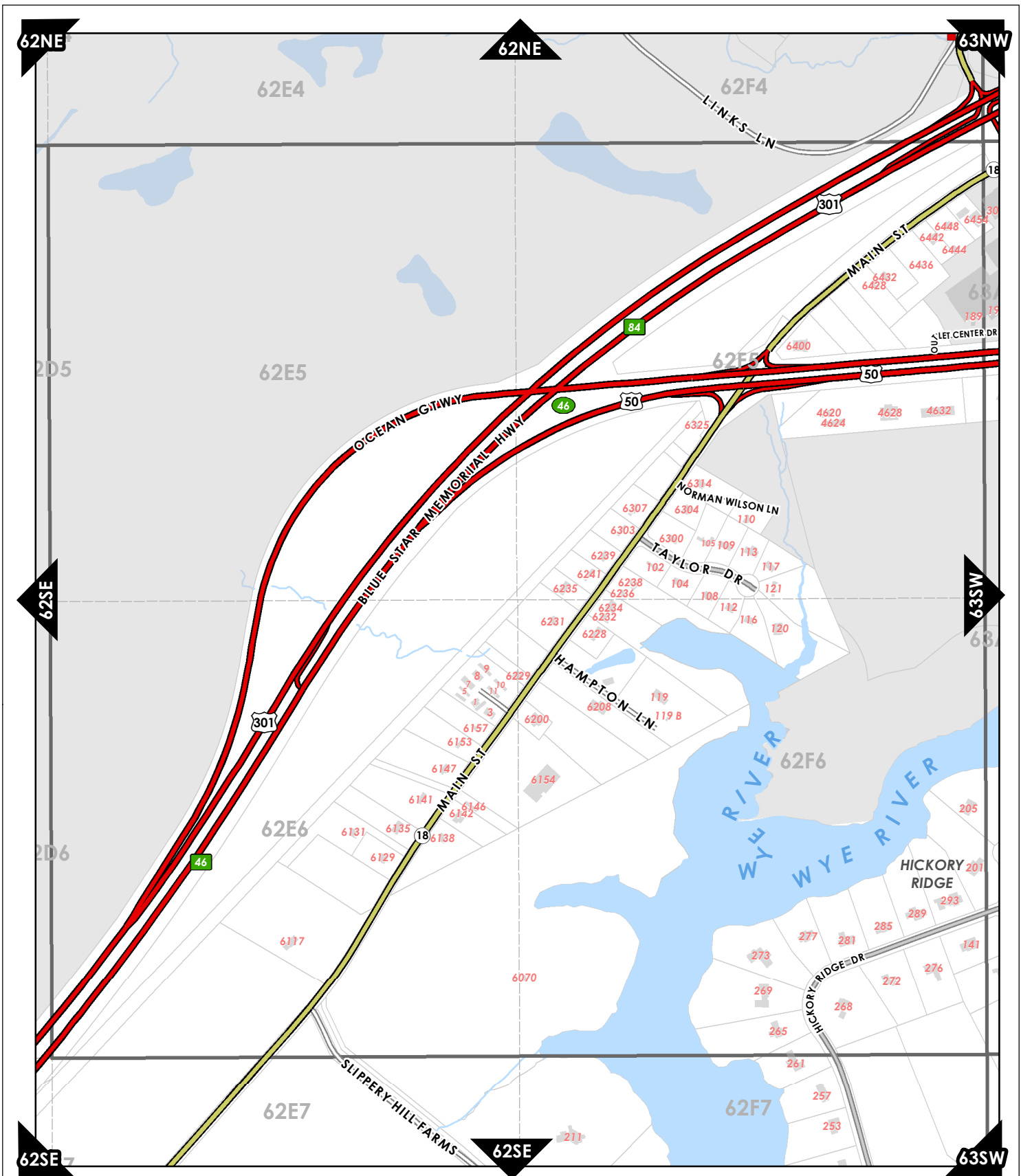




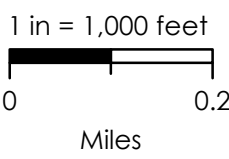
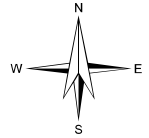
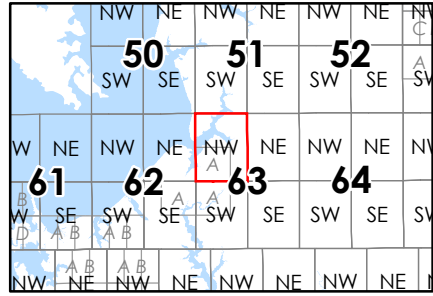
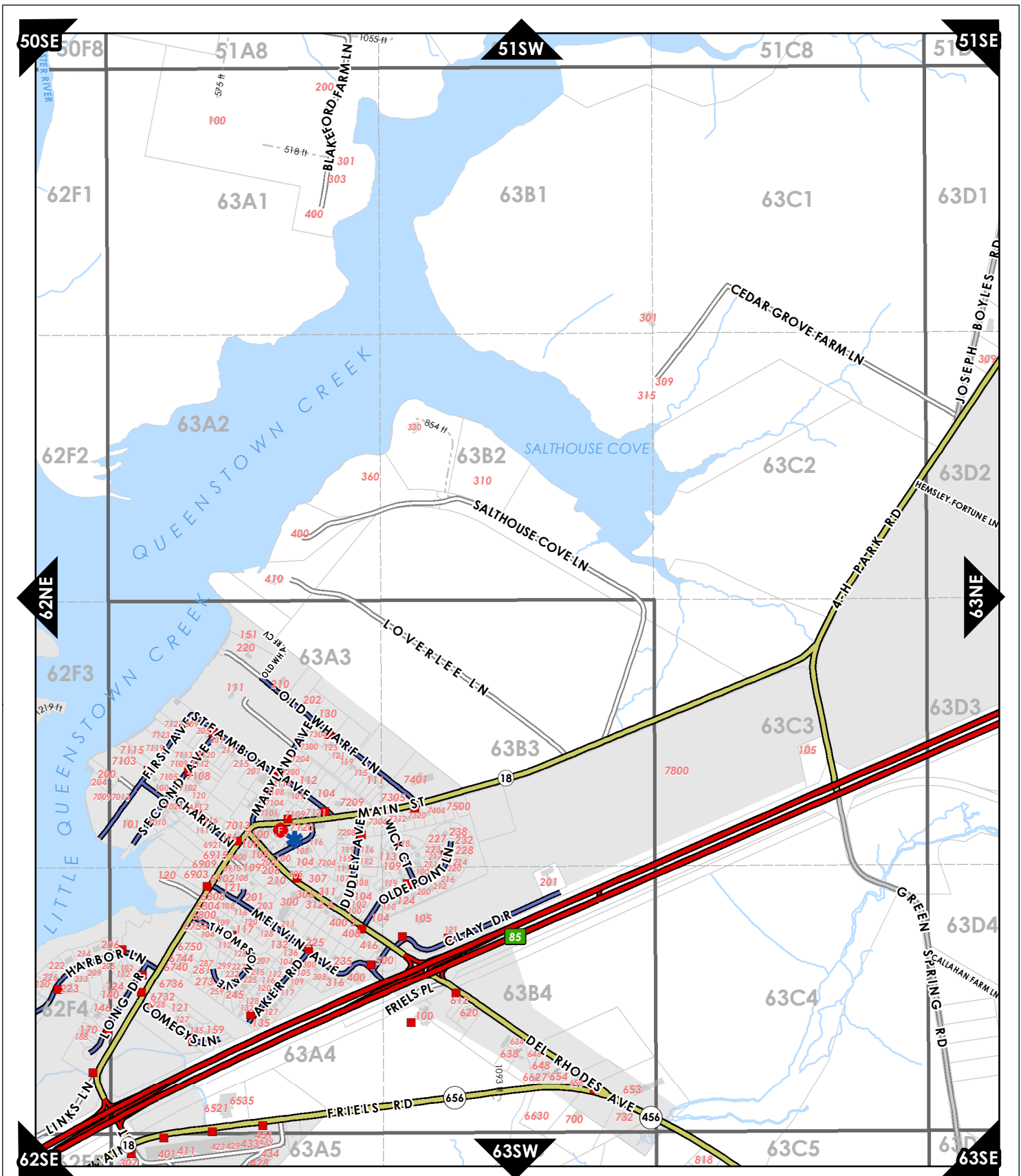
**Current Map:  
62SW B**



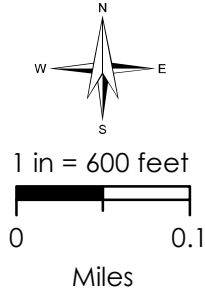
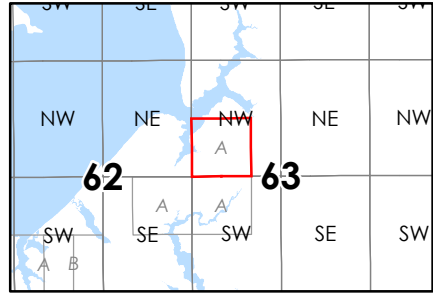
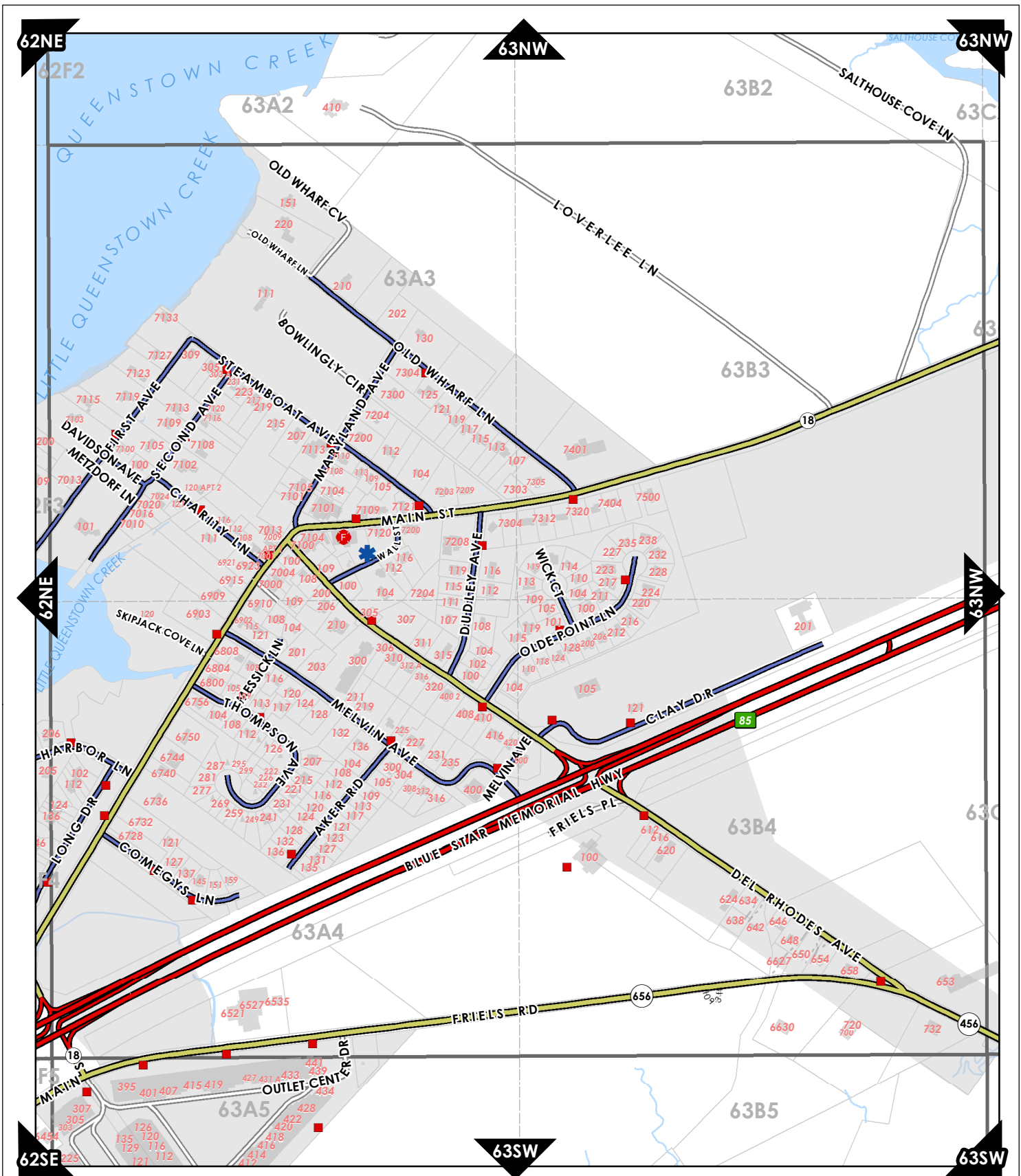




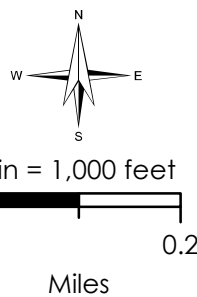
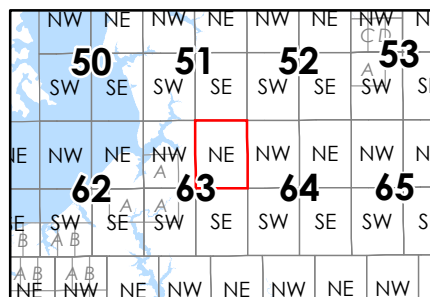
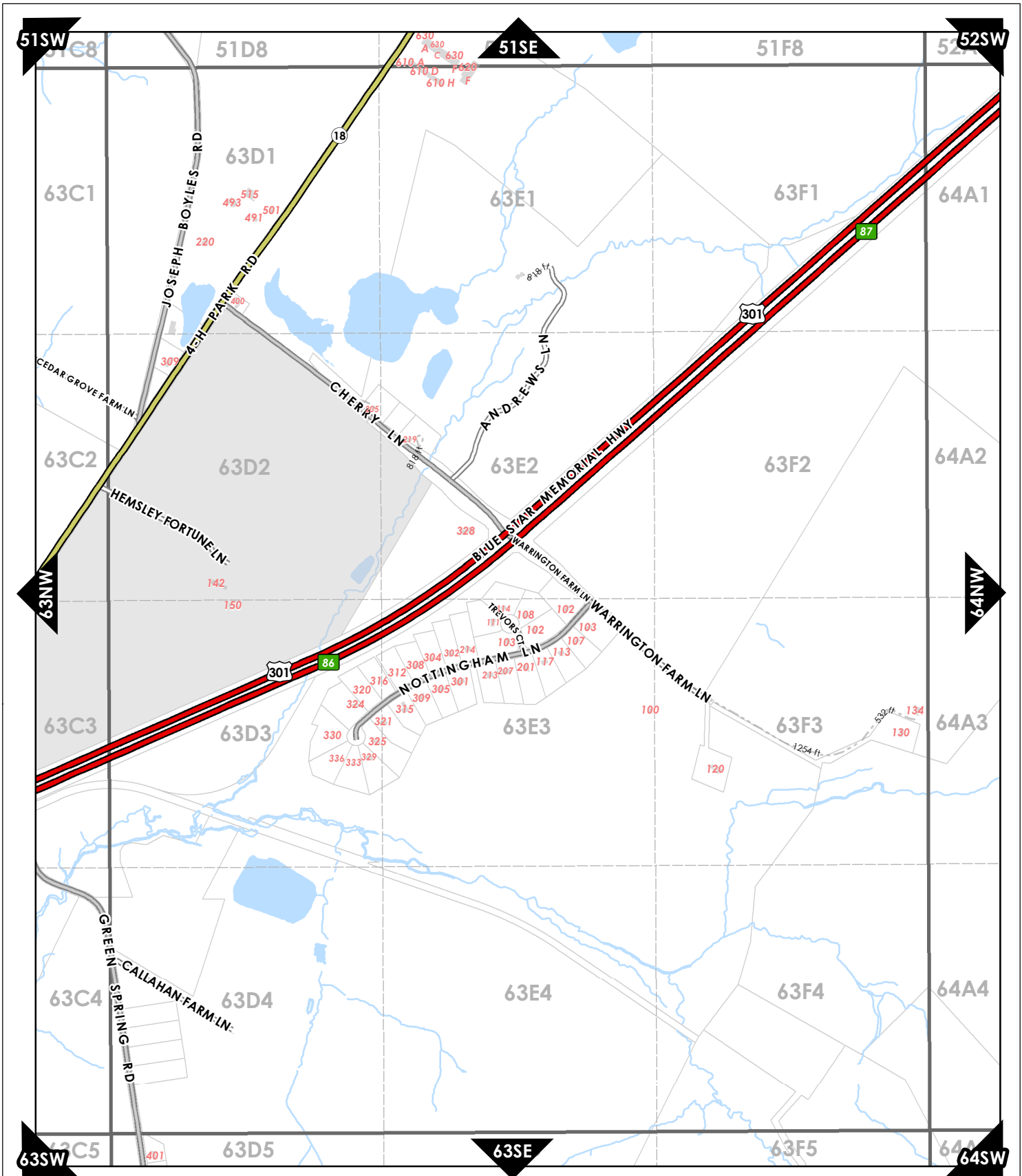
**Current Map:  
62SE A**



**Current Map:**  
**63NW**

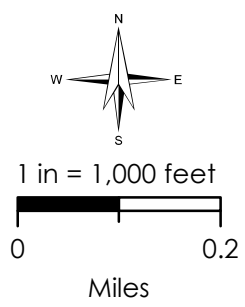
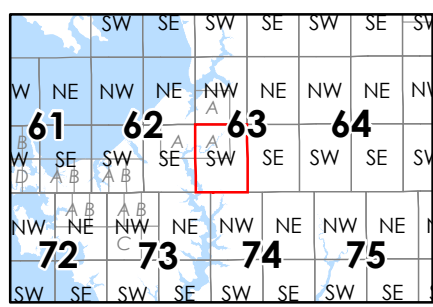
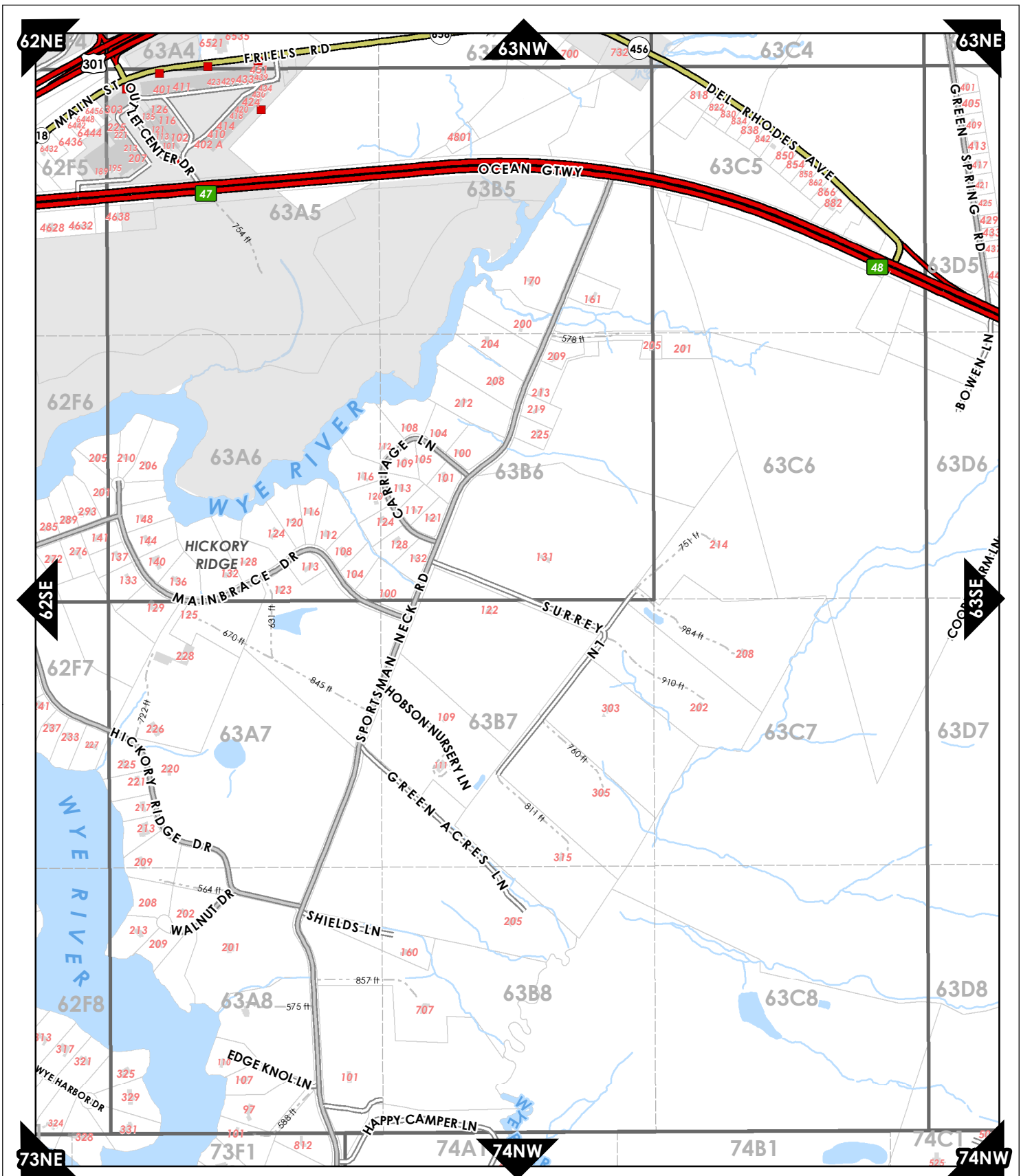


**Current Map:  
63NW A**

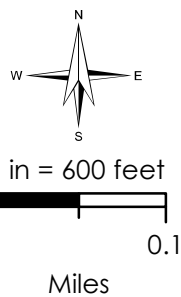
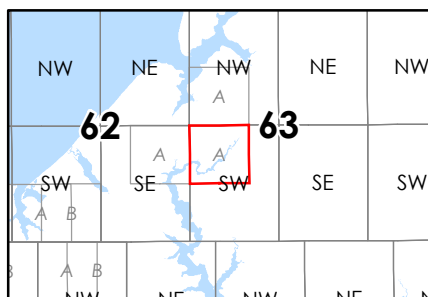
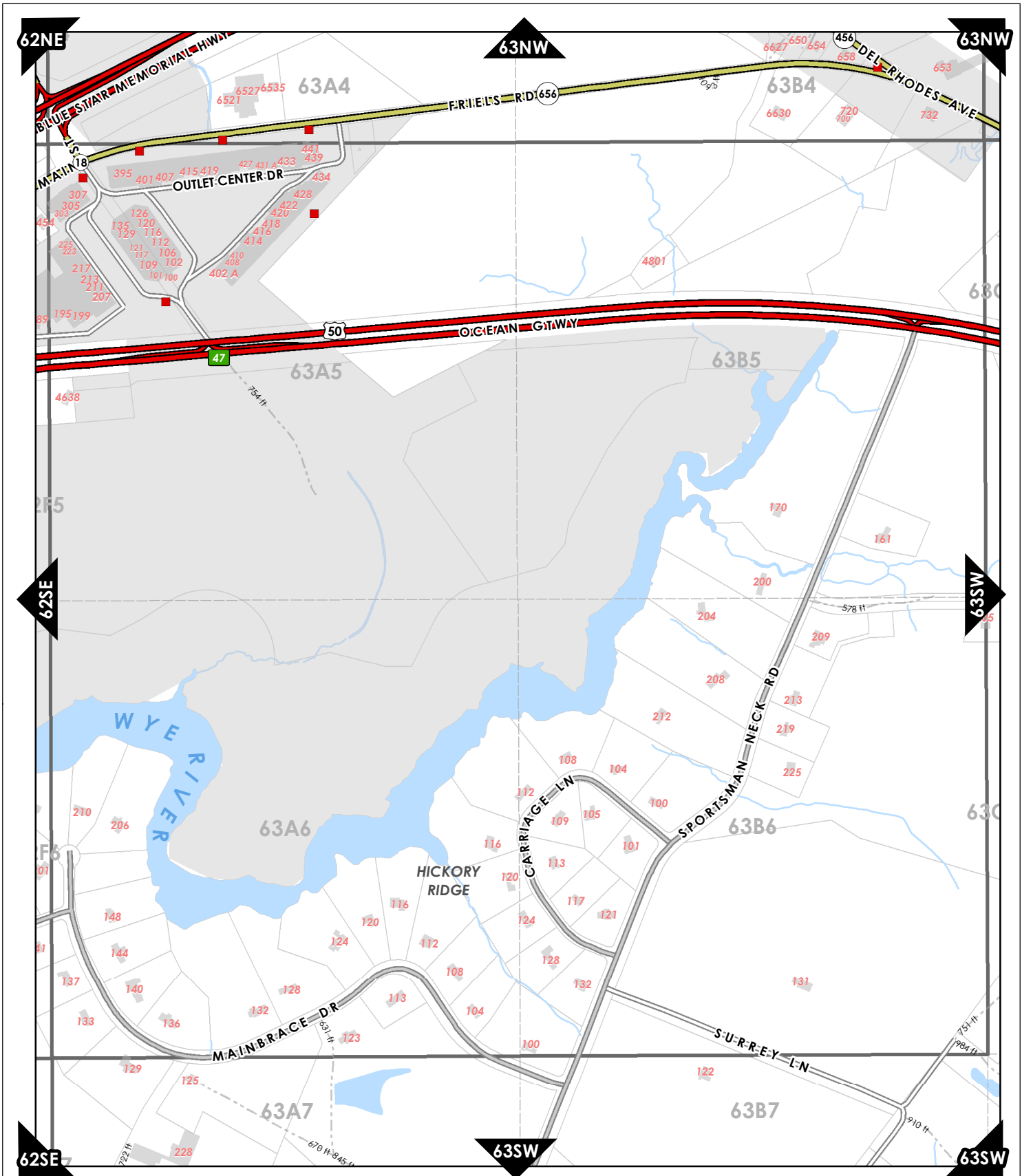


**Current Map:**  
**63NE**

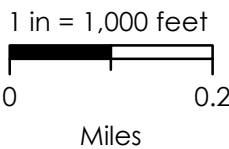
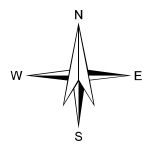
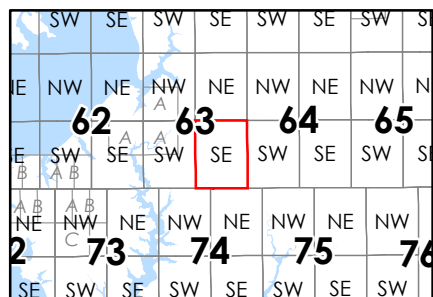
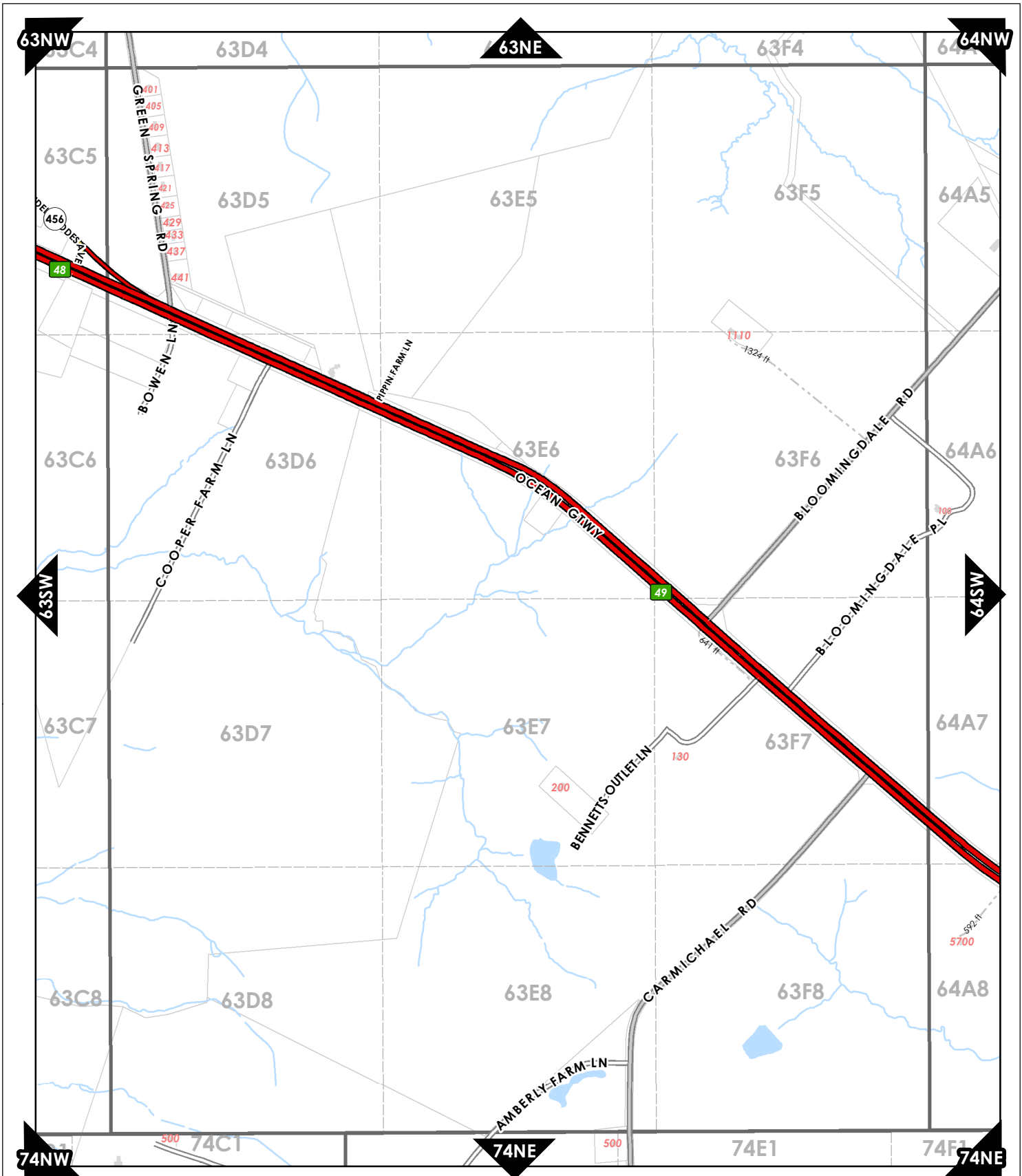




**Current Map:**  
**63SW**



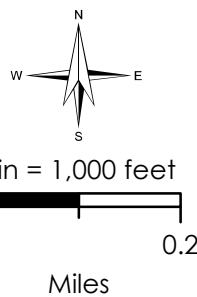
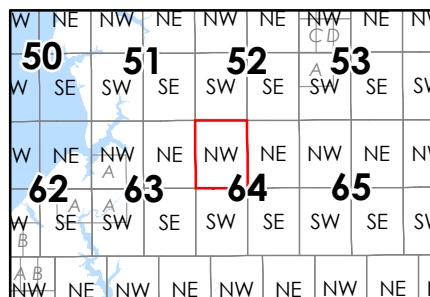
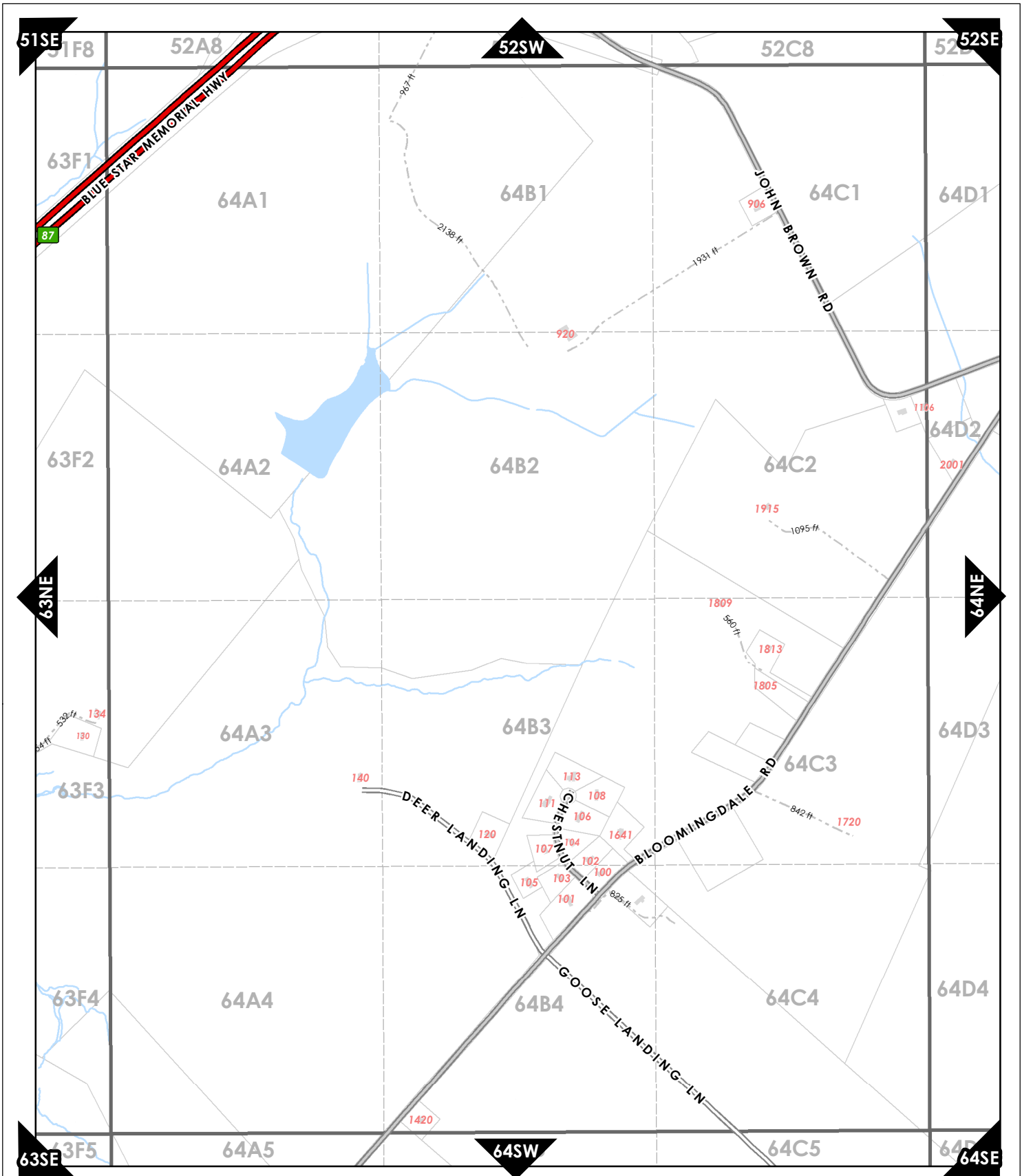
**Current Map:**  
**63SW A**



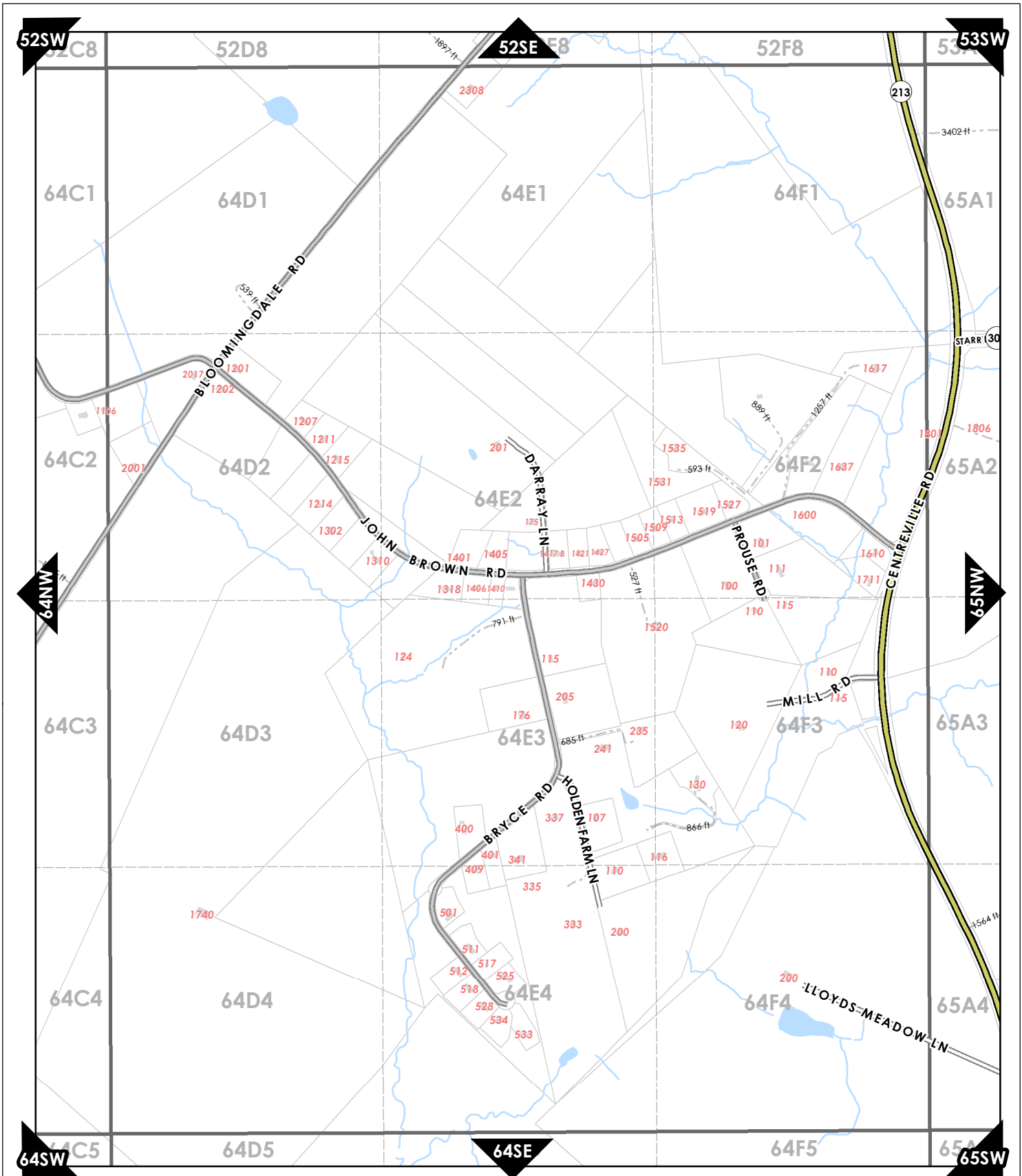
Current Map:

63SE

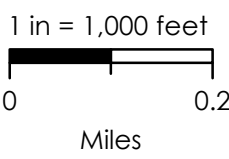
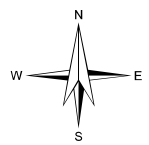




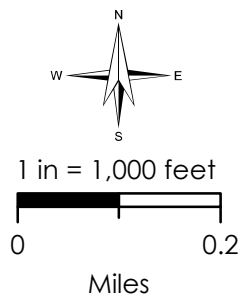
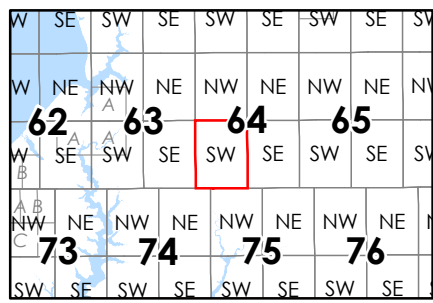
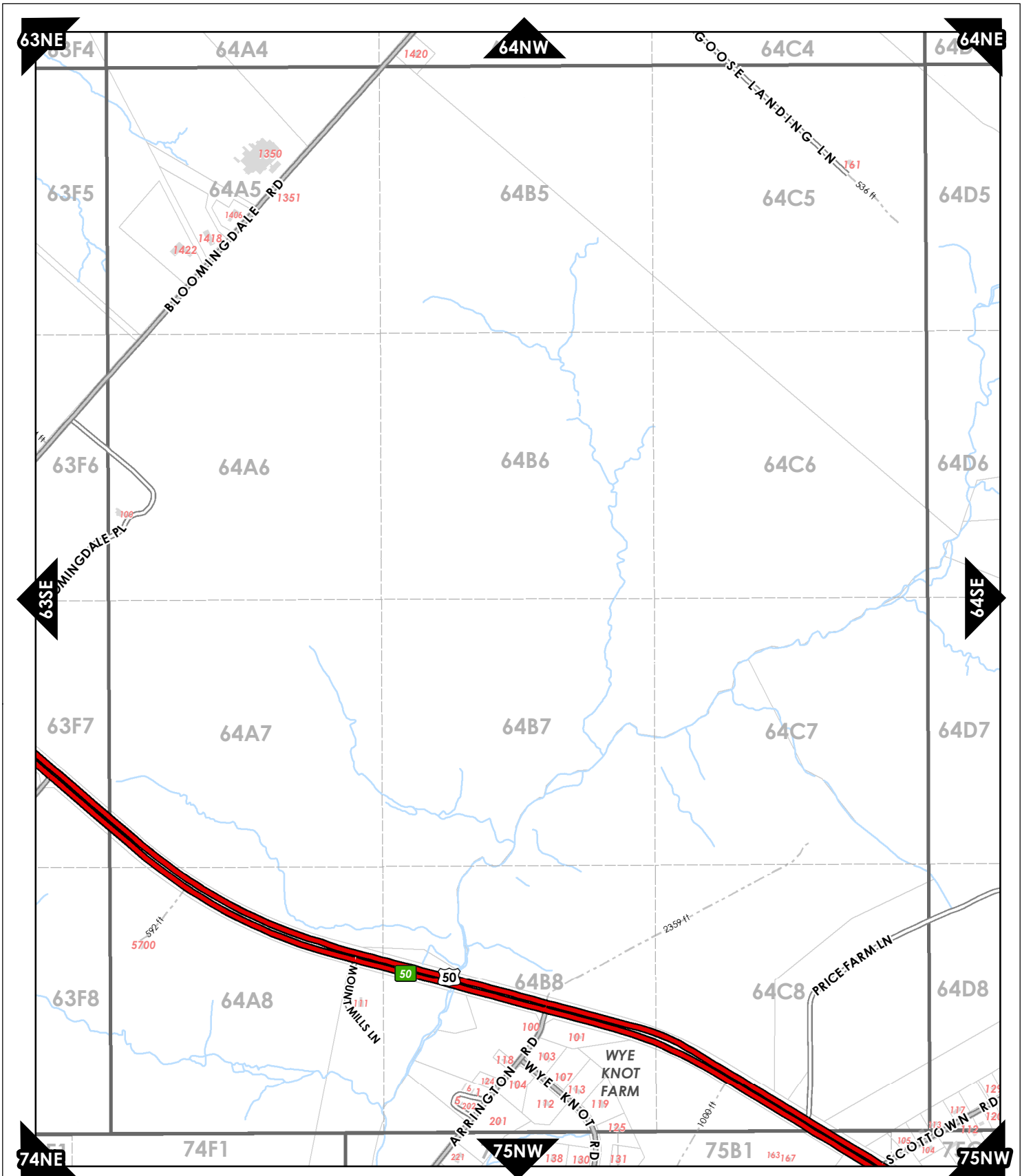
**Current Map:**  
**64NW**



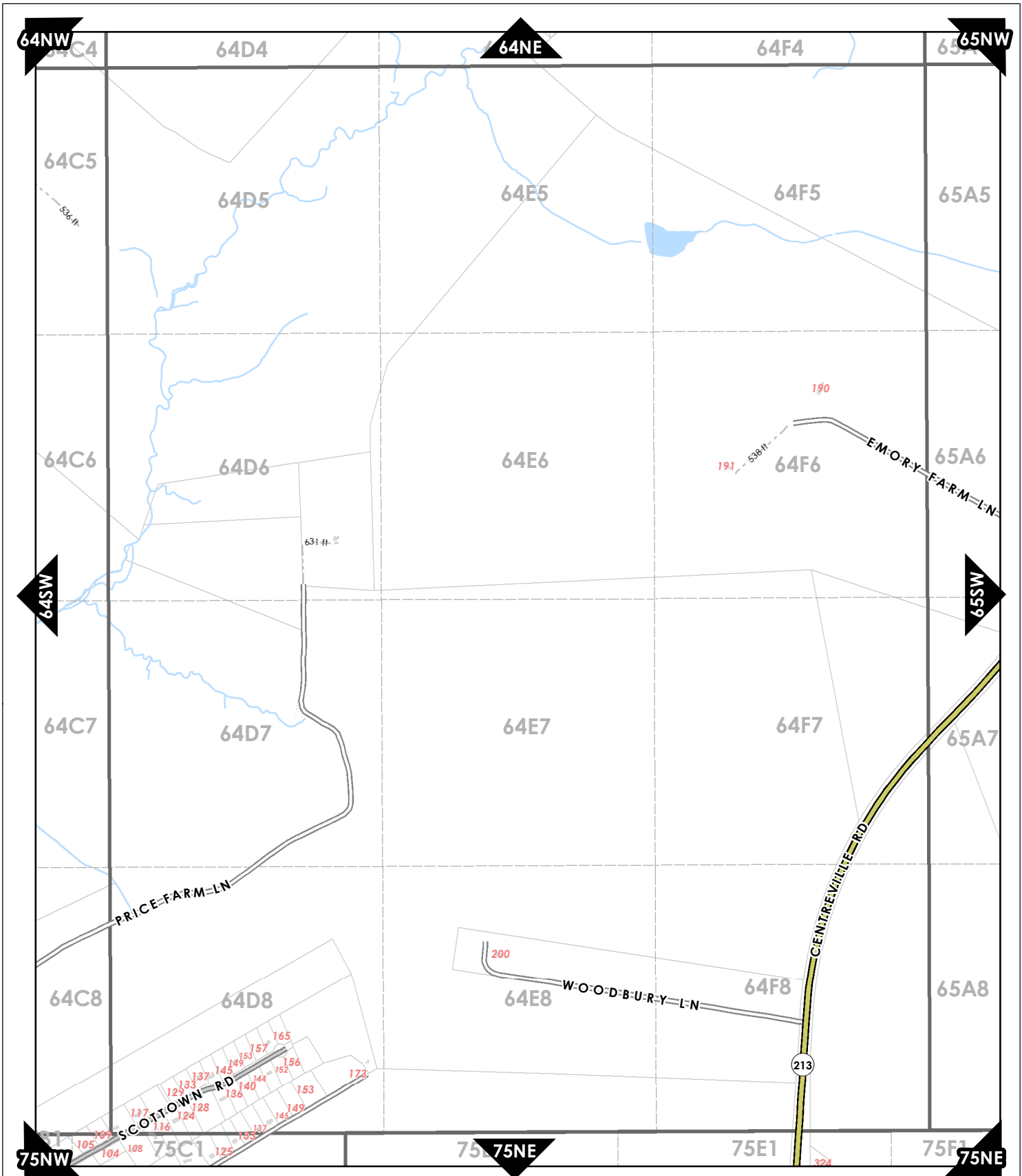
E	NW	NE	NW	NE	NW	NE	NW	N
			CD					
	51	52	53	54				
E	SW	SE	SW	SE	SW	SE	SW	S
E	NW	NE	NW	NE	NW	NE	NW	N
	63	64	65	66				
E	SW	SE	SW	SE	SW	SE	SW	S
NE	NW	NE	NW	NE	NW	NE	NW	



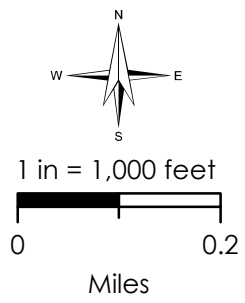
**Current Map:**  
**64NE**



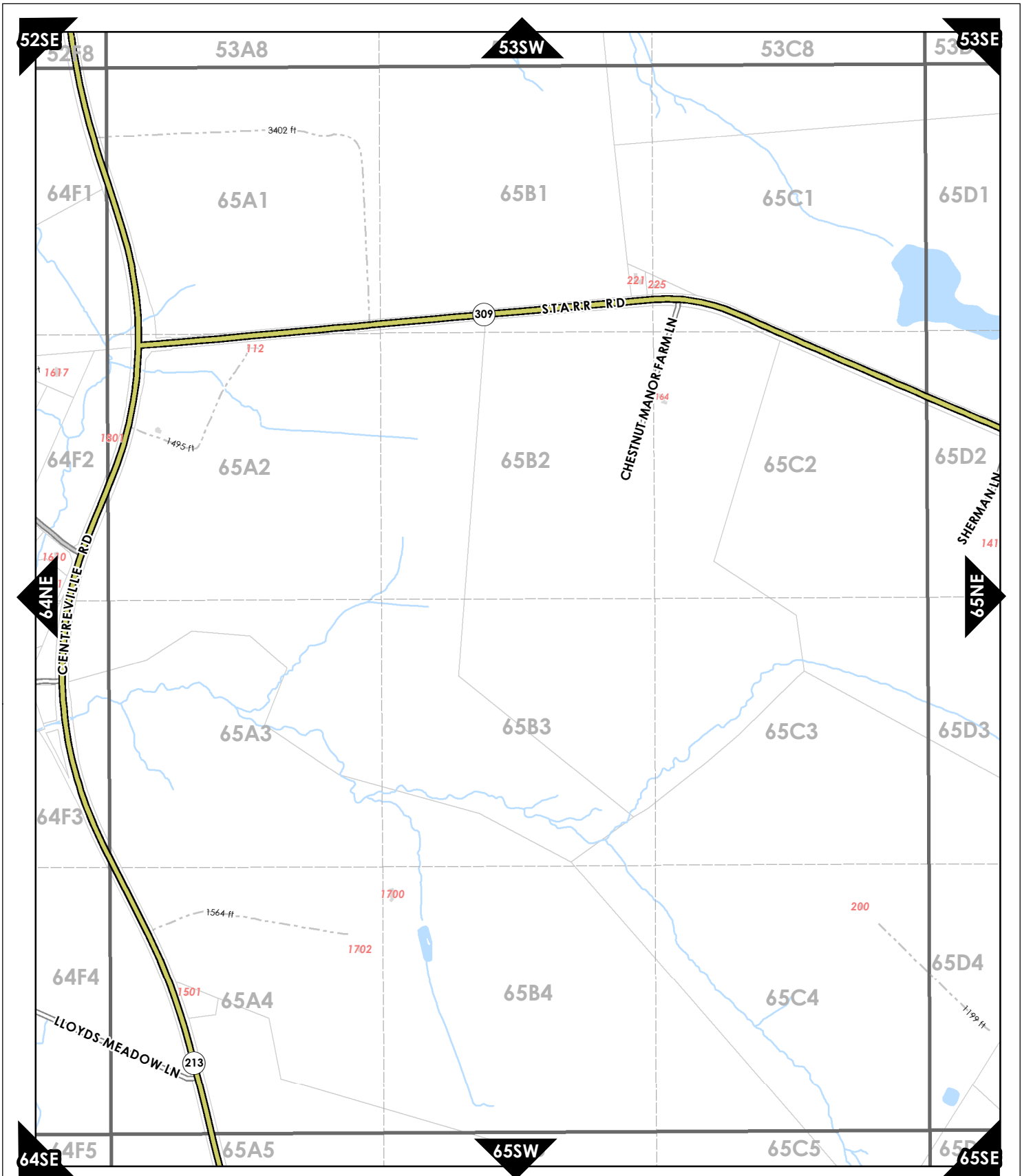
**Current Map:  
64SW**



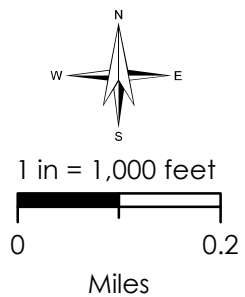
E	SW	SE	SW	SE	SW	SE	SW	S
E	NW	NE	NW	NE	NW	NE	NW	N
A	A	63	64	65	66			
E	SW	SE	SW	SE	SW	SE	SW	S
NE	NW	NE	NW	NE	NW	NE	NW	
3	74	75	76	77				
SE	SW	SE	SW	SE	SW	SE	SW	



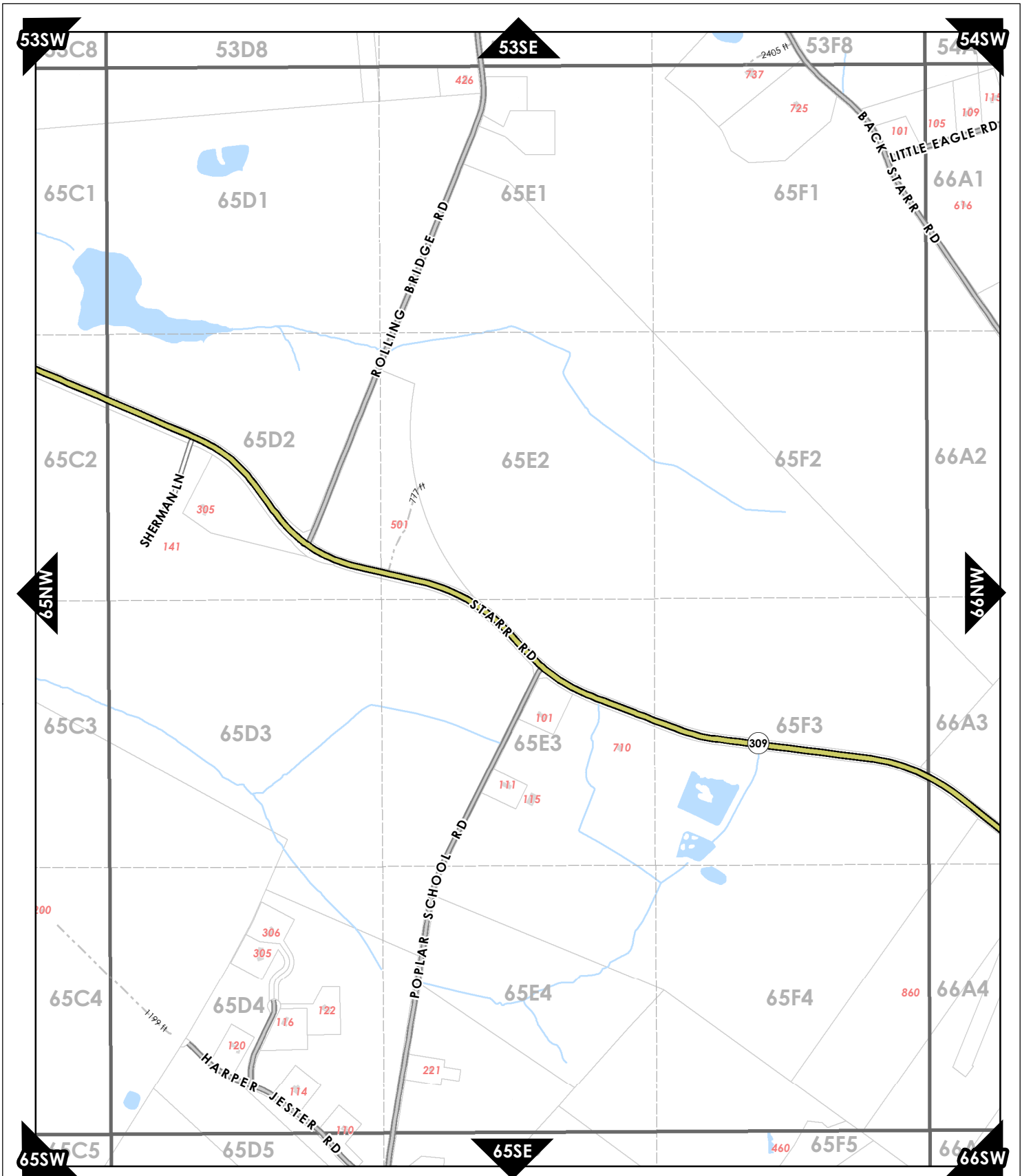
**Current Map:**  
**64SE**



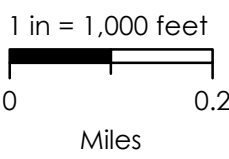
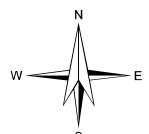
W	NE	NW	NE	NW	NE	NW	NE	NW	NE
<b>51</b>	<b>52</b>	<b>53</b>	<b>54</b>						
W	SE	SW	SE	SW	SE	SW	SE	SW	SE
W	NE	NW	NE	NW	NE	NW	NE	NW	NE
<b>63</b>	<b>64</b>	<b>65</b>	<b>66</b>						
W	SE	SW	SE	SW	SE	SW	SE	SW	SE
NW	NE	NW	NE	NW	NE	NW	NE	NW	NE



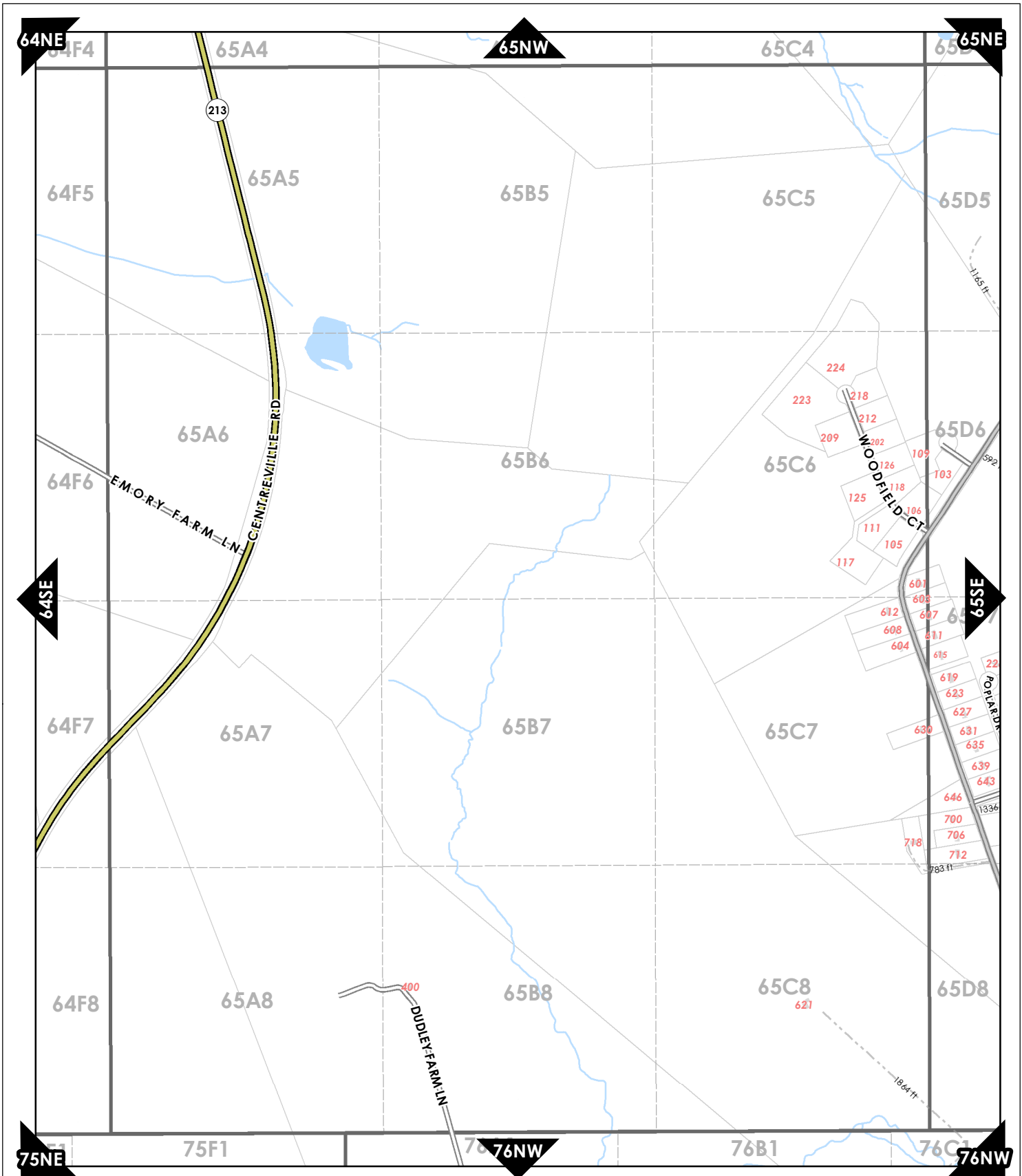
**Current Map:**  
**65NW**



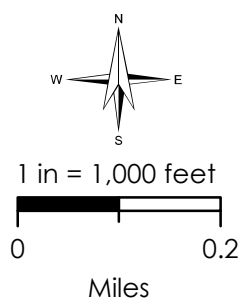
E	NW	NE	NW	NE	NW	NE	NW	N
	52	53	54	55				
E	SW	SE	SW	SE	SW	SE	SW	S
E	NW	NE	NW	NE	NW	NE	NW	N
	64	65	66	67				
E	SW	SE	SW	SE	SW	SE	SW	S
NE	NW	NE	NW	NE	NW	NE	NW	



**Current Map:**  
**65NE**

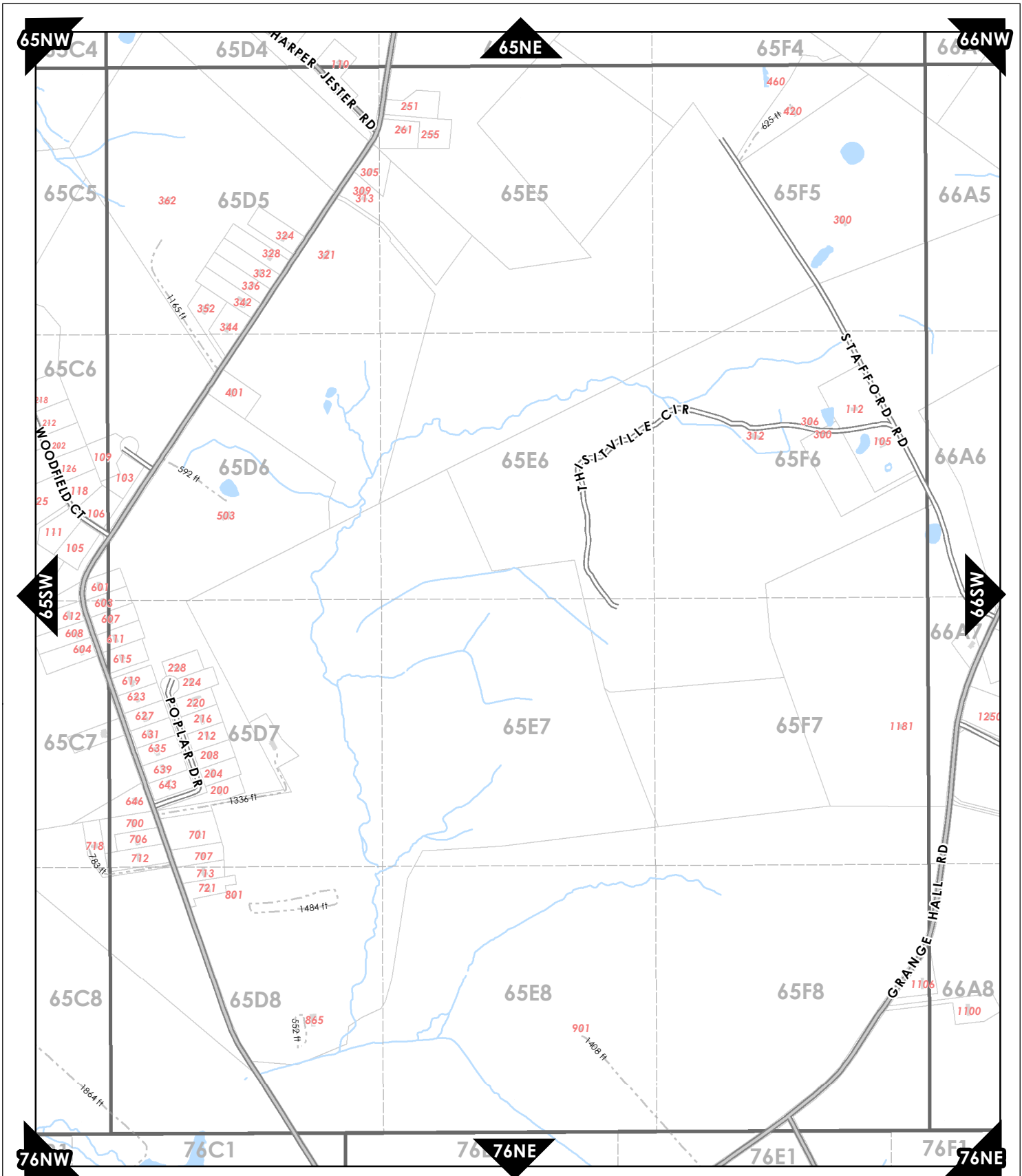


W	SE	SW	SE	SW	SE	SW	SE	SW	SE	SW	SE	SW	SE	SW	SE
W	NE	NW	NE	NW	NE	NW	NE	NW	NE	NW	NE	NW	NE	NW	NE
<b>63</b>	<b>64</b>			<b>65</b>				<b>66</b>							
W	SE	SW	SE	SW	SE	SW	SE	SW	SE	SW	SE	SW	SE	SW	SE
NW	NE	NW	NE	NW	NE	NW	NE	NW	NE	NW	NE	NW	NE	NW	NE
<b>74</b>	<b>75</b>			<b>76</b>				<b>77</b>							
SW	SE	SW	SE	SW	SE	SW	SE	SW	SE	SW	SE	SW	SE	SW	SE

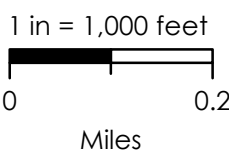
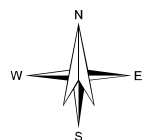


**Current Map:**  
**65SW**

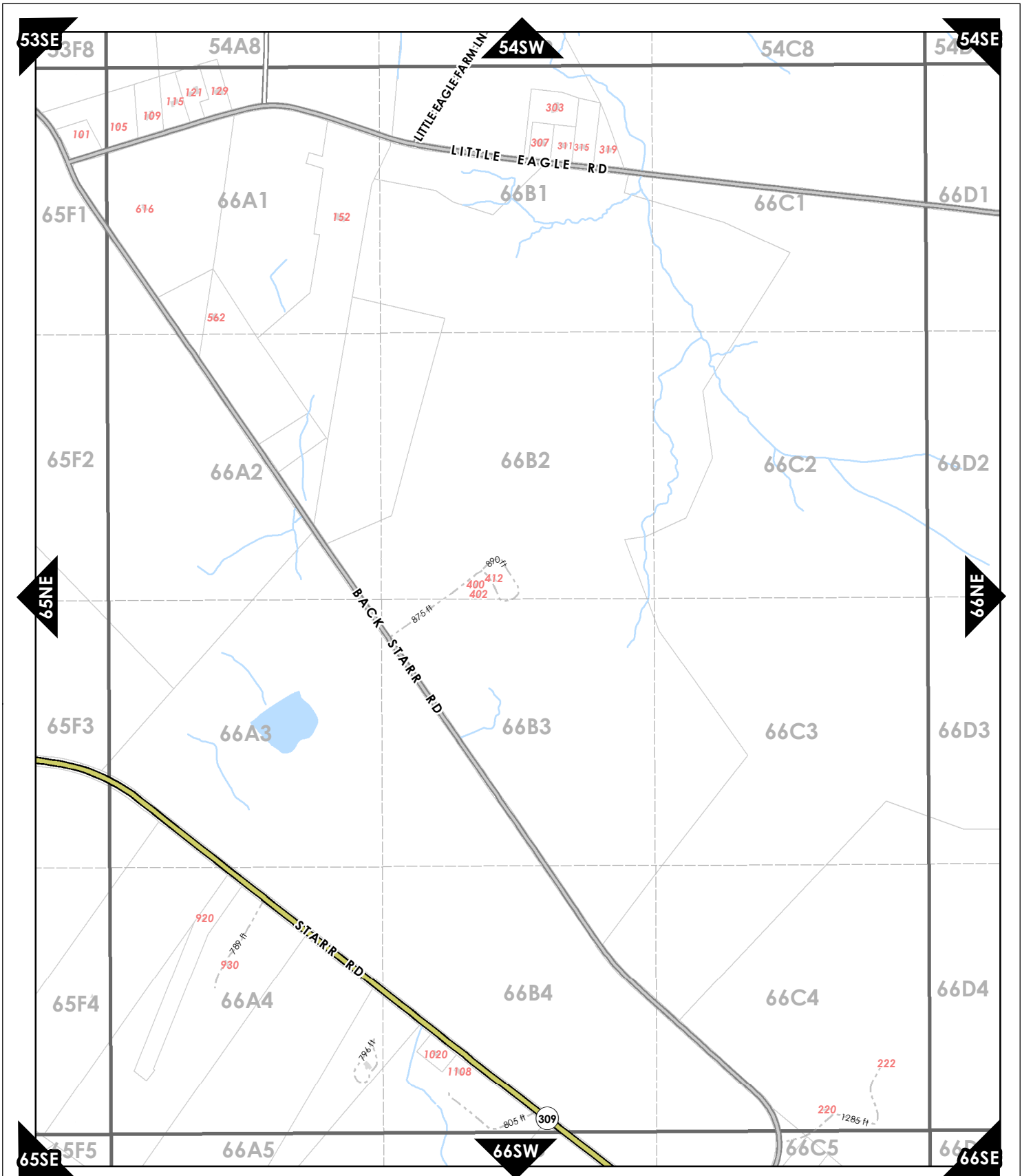




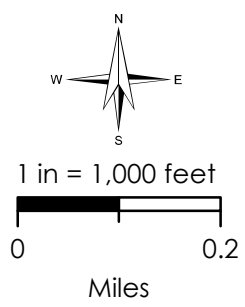
E	SW	SE	SW	SE	SW	SE	SW	S
E	NW	NE	NW	NE	NW	NE	NW	N
	<b>64</b>	<b>65</b>		<b>66</b>	<b>67</b>			
E	SW	SE	SW	SE	SW	SE	SW	S
NE	NW	NE	NW	NE	NW	NE	NW	
<b>4</b>	<b>75</b>	<b>76</b>	<b>77</b>	<b>78</b>				
SE	SW	SE	SW	SE	SW	SE	SW	



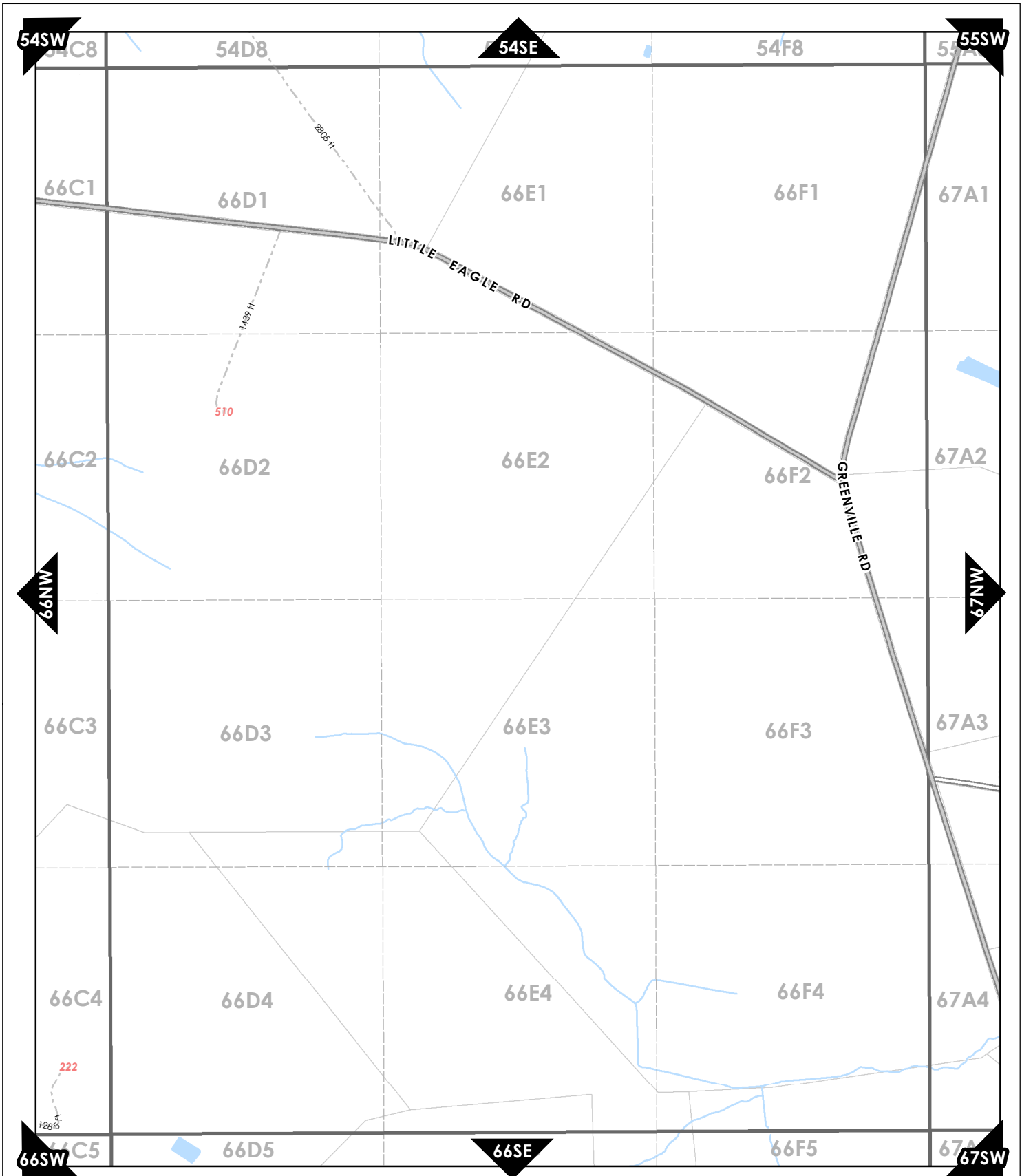
**Current Map:**  
**65SE**



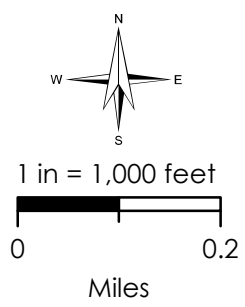
W	NE	NW	NE	NW	NE	NW	NE	NW	NE
<b>52</b>	53	<b>54</b>	55						
W	SE	SW	SE	SW	SE	SW	SE	SW	SE
W	NE	NW	NE	NW	NE	NW	NE	NW	NE
<b>64</b>	<b>65</b>	<b>66</b>	<b>67</b>						
W	SE	SW	SE	SW	SE	SW	SE	SW	SE
NW	NE	NW	NE	NW	NE	NW	NE	NW	NE



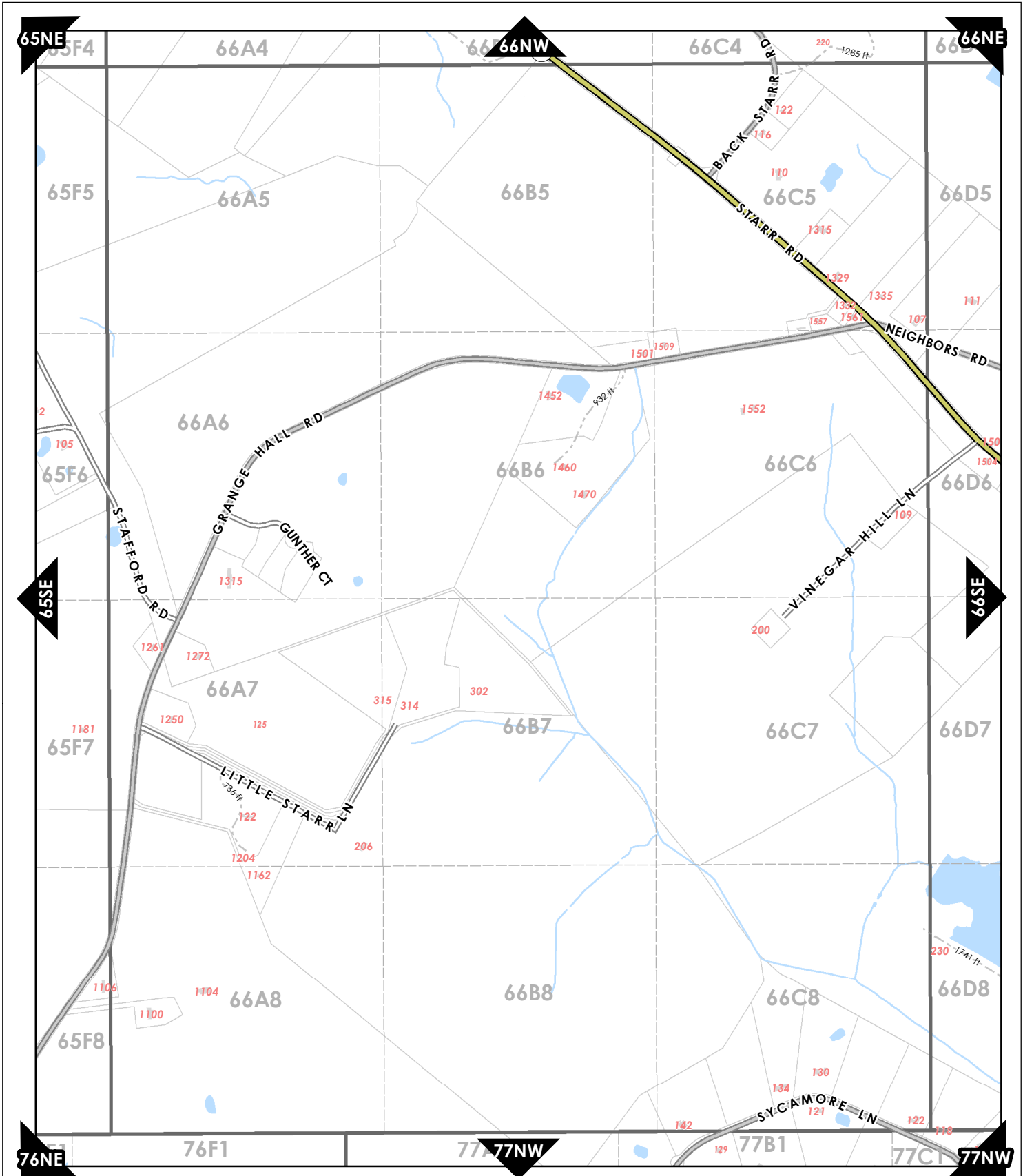
**Current Map:  
66NW**



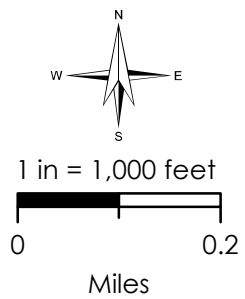
E	NW	NE	NW	NE	NW	NE	NW	N
E	CD							
E	53	54	55	56				
E	SW	SE	SW	SE	SW	SE	SW	S
E	NW	NE	NW	NE	NW	NE	NW	N
E	65	66	67	68				
E	SW	SE	SW	SE	SW	SE	SW	S
NE	NW	NE	NW	NE	NW	NE		



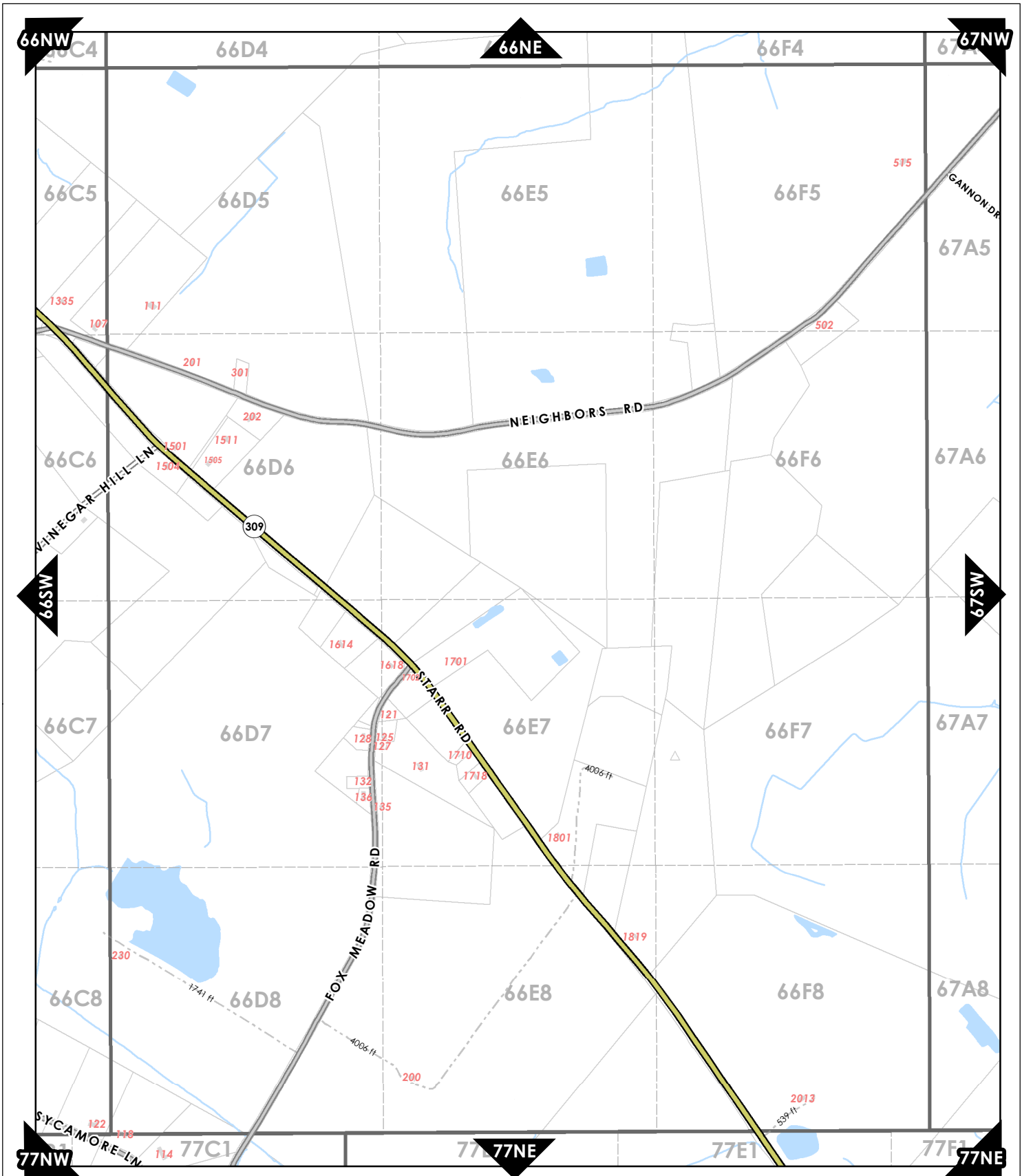
**Current Map:**  
**66NE**



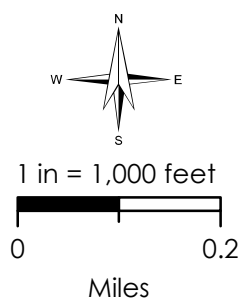
W	SE	SW	SE	SW	SE	SW	SE	SW	SE	SW	SE	SW	SE	SW	SE
W	NE	NW	NE	NW	NE	NW	NE	NW	NE	NW	NE	NW	NE	NW	NE
<b>64</b>	<b>65</b>			<b>66</b>				<b>67</b>							
W	SE	SW	SE	SW	SE	SW	SE	SW	SE	SW	SE	SW	SE	SW	SE
NW	NE	NW	NE	NW	NE	NW	NE	NW	NE	NW	NE	NW	NE	NW	NE
<b>75</b>	<b>76</b>			<b>77</b>				<b>78</b>							
SW	SE	SW	SE	SW	SE	SW	SE	SW	SE	SW	SE	SW	SE	SW	SE



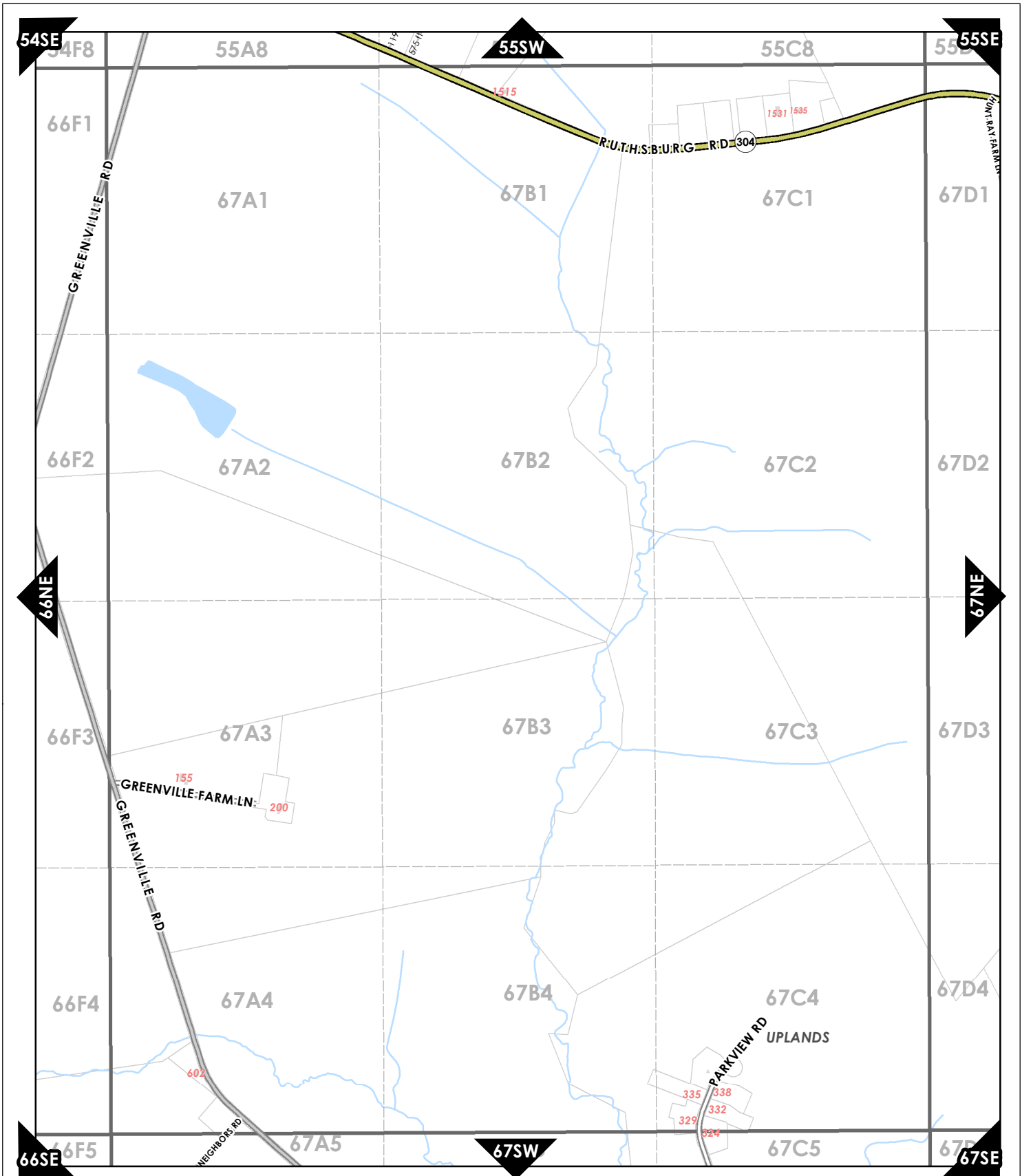
**Current Map:**  
**66SW**



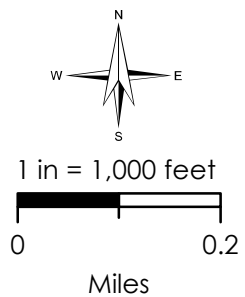
E	SW	SE	SW	SE	SW	SE	SW	S
E	NW	NE	NW	NE	NW	NE	NW	N
	<b>65</b>	<b>66</b>	<b>67</b>	<b>68</b>				
E	SW	SE	SW	SE	SW	SE	SW	S
NE	NW	NE	NW	NE	NW	NE		
<b>5</b>	<b>76</b>	<b>77</b>	<b>78</b>					
SE	SW	SE	SW	SE	SW	SE		



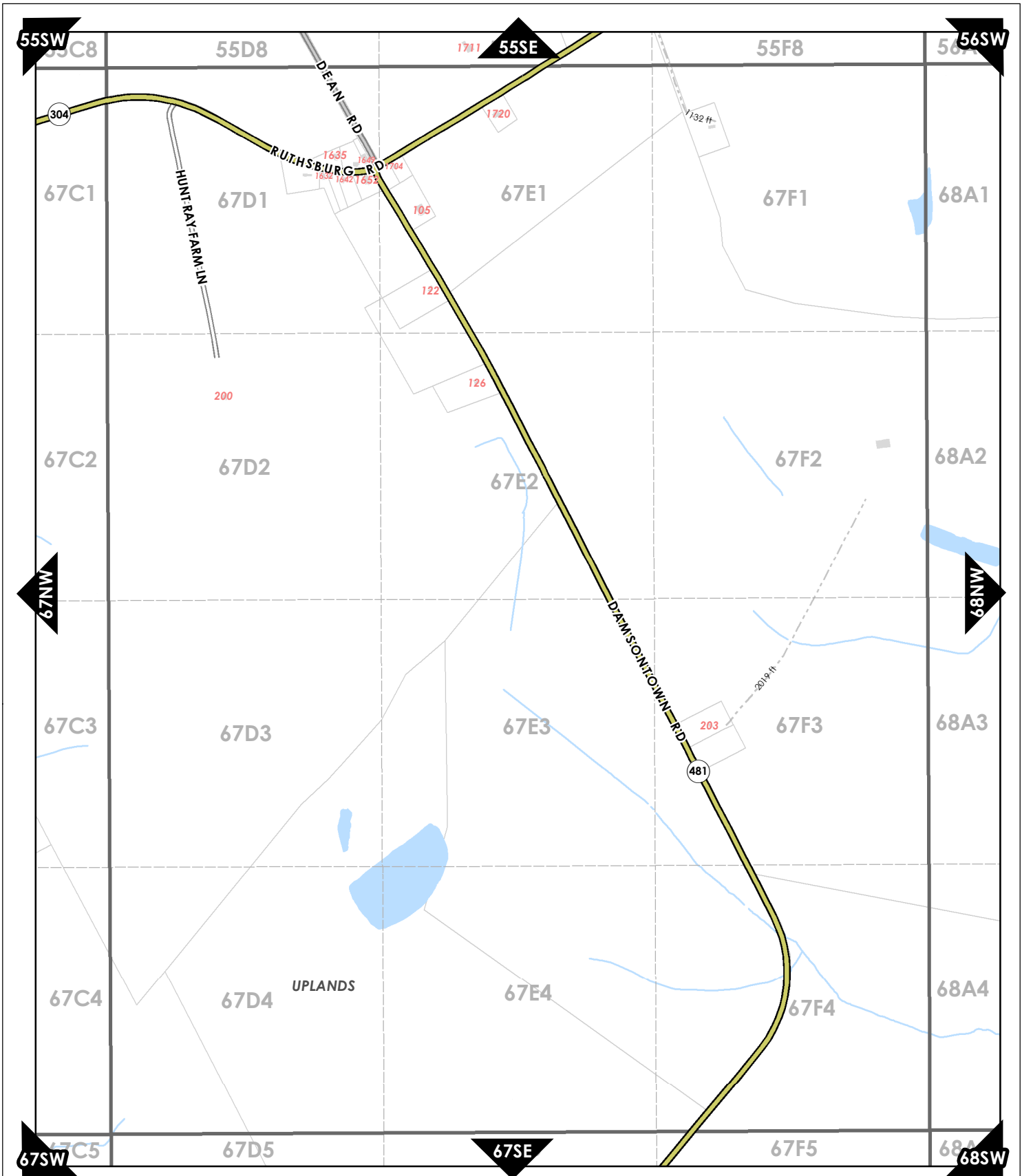
**Current Map:**  
**66SE**



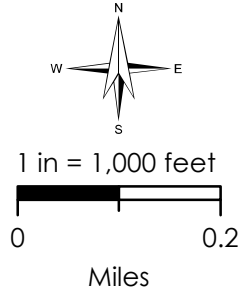
W	NE	NW	NE	NW	NE	NW	NE	NW	NE
<b>53</b>	<b>54</b>	<b>55</b>	<b>56</b>						
W	SE	SW	SE	SW	SE	SW	SE	SW	SE
W	NE	NW	NE	NW	NE	NW	NE	NW	NE
<b>65</b>	<b>66</b>	<b>67</b>	<b>68</b>						
W	SE	SW	SE	SW	SE	SW	SE	SW	SE
NW	NE	NW	NE	NW	NE	NW	NE	NW	NE



**Current Map:**  
**67NW**



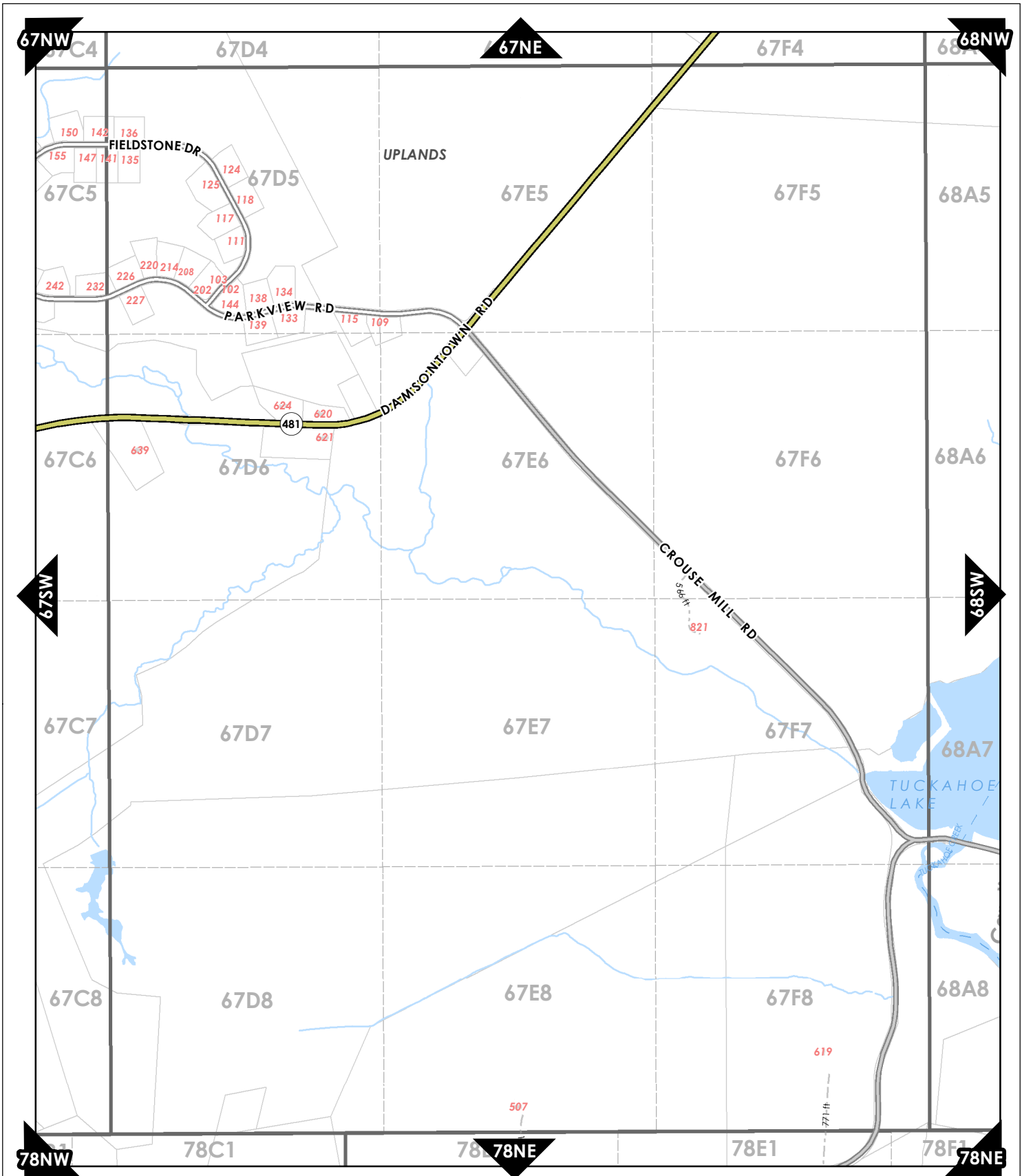
E	NW	NE	NW	NE	NW	NE	NW	N
	<b>54</b>	<b>55</b>	<b>56</b>	<b>57</b>				
E	SW	SE	SW	SE	SW	SE	SW	S
E	NW	NE	NW	<b>NE</b>	NW	NE		
	<b>66</b>	<b>67</b>	<b>68</b>					
E	SW	SE	SW	SE	SW	SE		
NE	NW	NE	NW	NE				



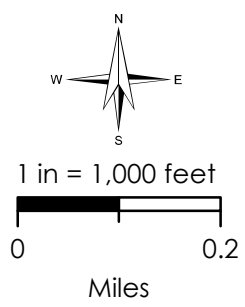
**Current Map:**  
**67NE**



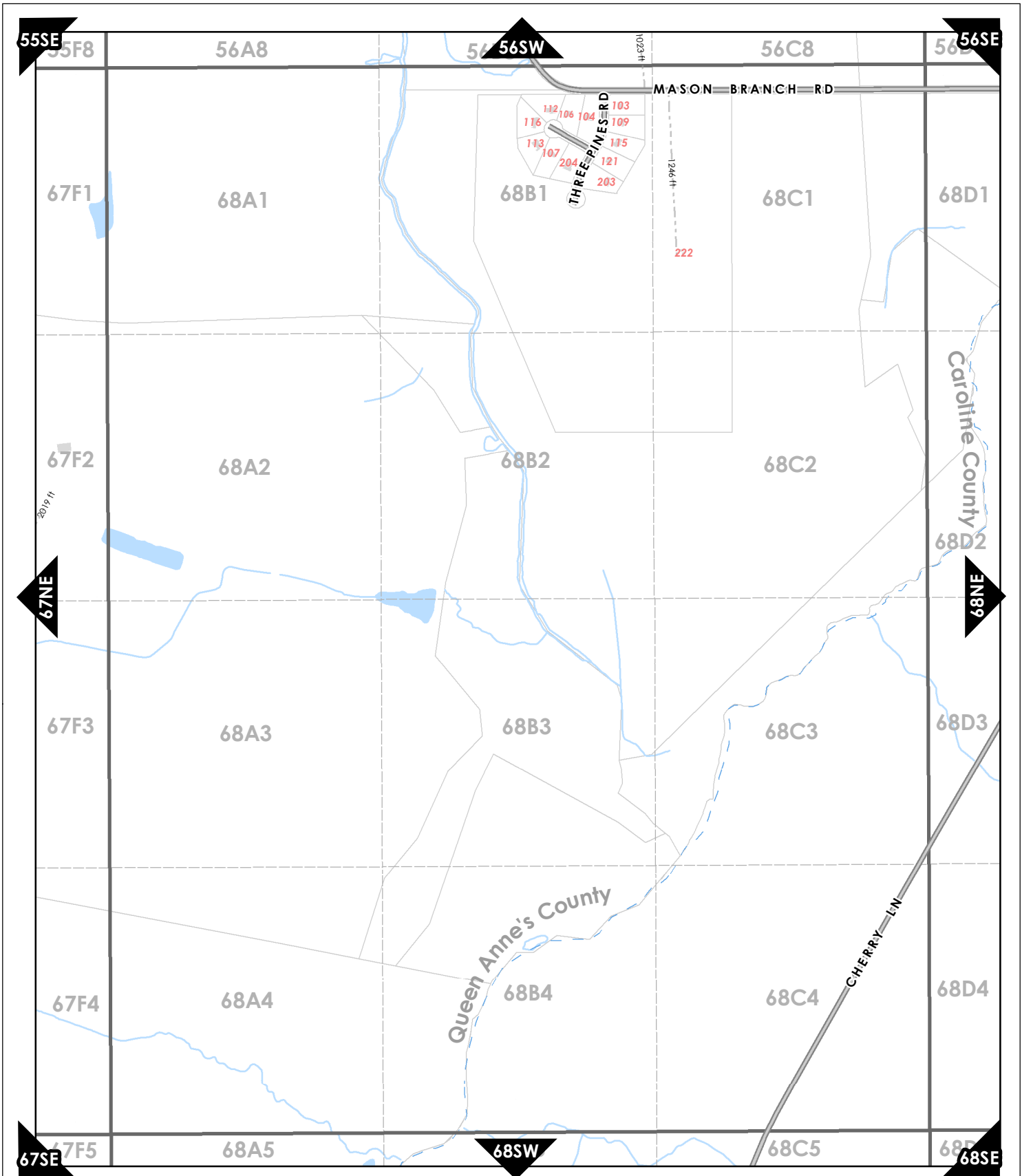




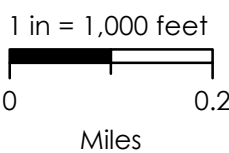
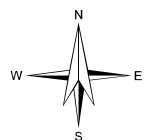
E	SW	SE	SW	SE	SW	SE	SW	SE	S
E	NW	NE	NW	NE	NW	NE			
	<b>66</b>	<b>67</b>		<b>68</b>					
E	SW	SE	SW	SE	SW	SE			
NE	NW	NE	NW	NE					
<b>6</b>	<b>77</b>	<b>78</b>							
SE	SW	SE	SW	SE					



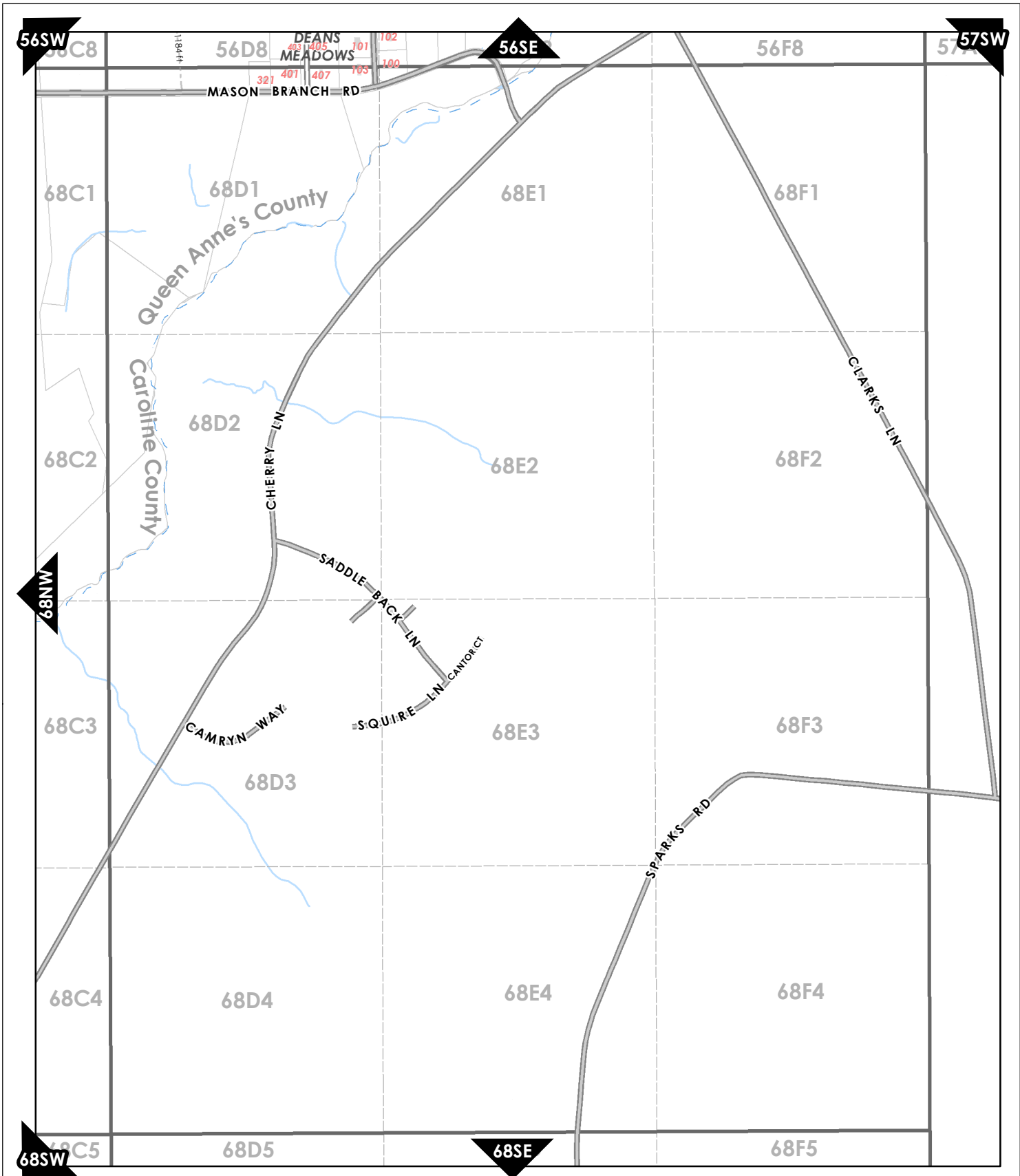
**Current Map:**  
**67SE**



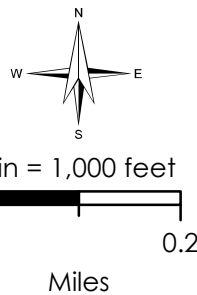
W	NE	NW	NE	NW	NE	NW	NE
<b>54</b>	<b>55</b>	<b>56</b>	<b>57</b>				
W	SE	SW	SE	SW	SE	SW	SE
W	NE	NW	NE	NW	NE		
<b>66</b>	<b>67</b>		<b>68</b>				
W	SE	SW	SE	SW	SE		
NW	NE	NW	NE				



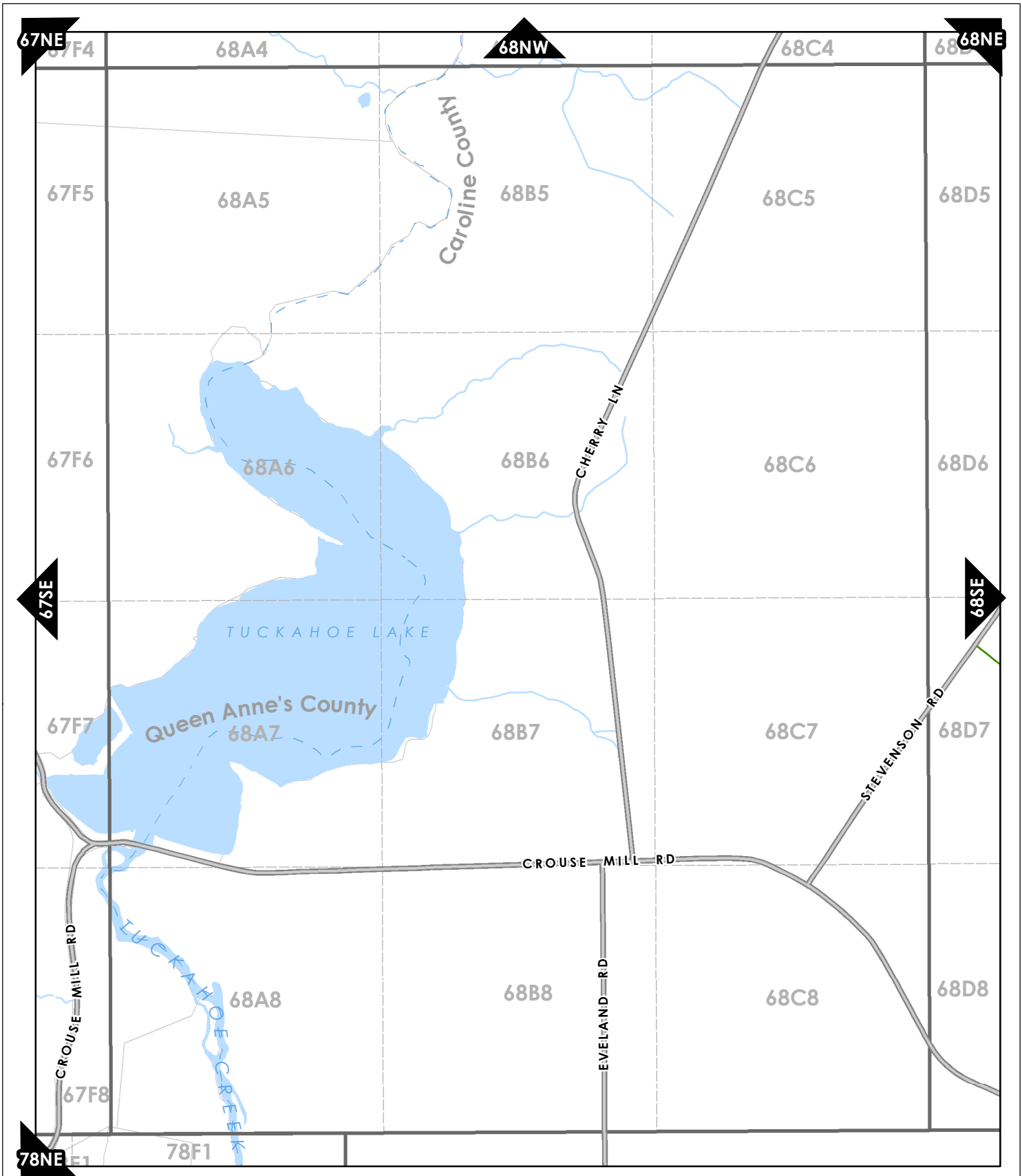
**Current Map:  
68NW**



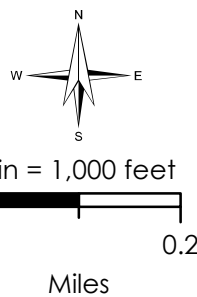
E	NW	NE	NW	NE	NW	NE
	<b>55</b>	<b>56</b>	<b>57</b>			
E	SW	SE	SW	SE	SW	SE
E	NW	NE	NW	<b>NE</b>		
	<b>67</b>	<b>68</b>				
E	SW	SE	SW	SE		
NE	NW	NE				



**Current Map:  
68NE**



W	SE	SW	SE	SW	SE	SW	SE
W	NE	NW	NE	NW	NE		
<b>66</b>	<b>67</b>			<b>68</b>			
W	SE	SW	SE	SW	SE		
NW	NE	NW	NE				
<b>77</b>	<b>78</b>						
SW	SE	SW	SE				

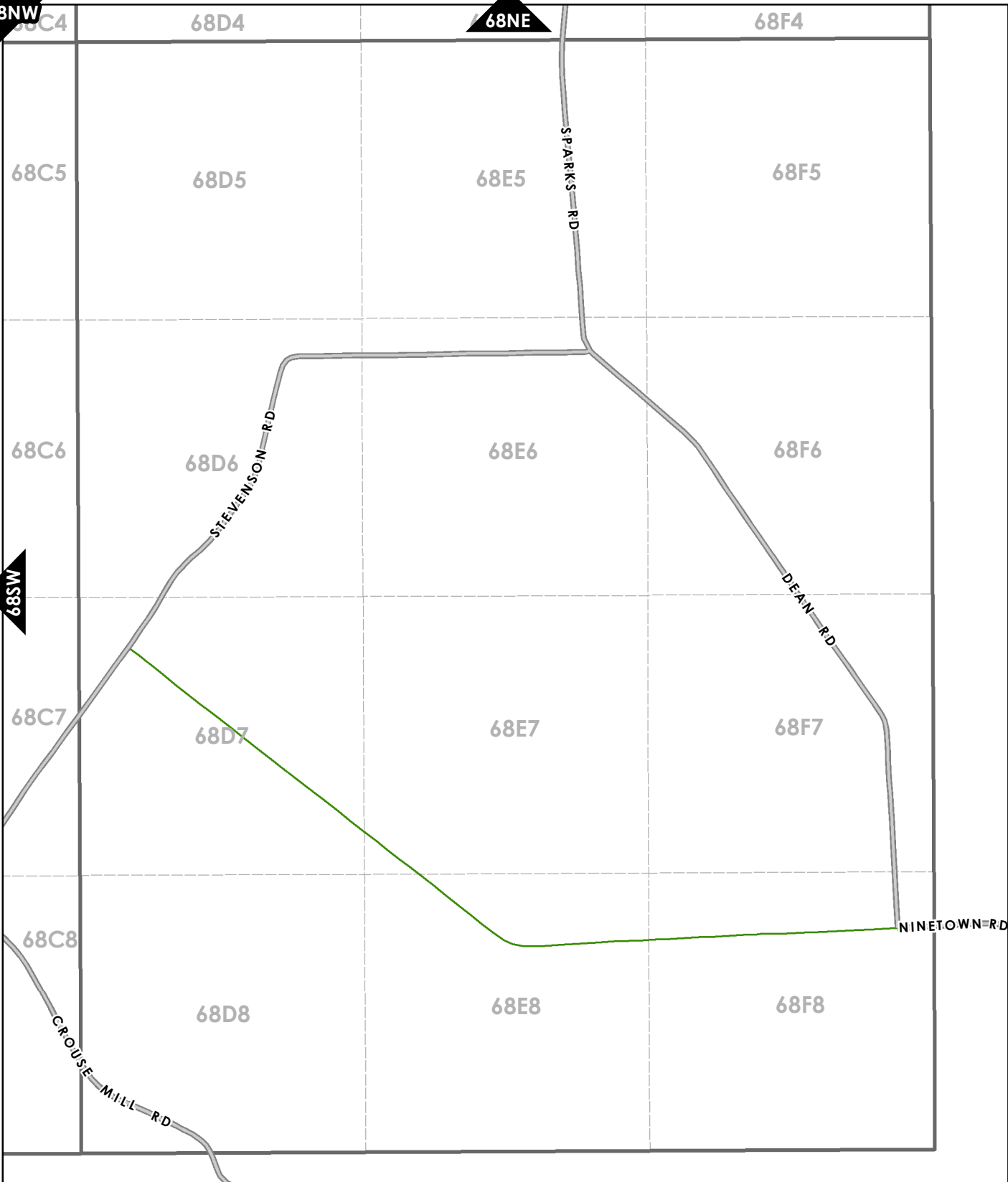


**Current Map:  
68SW**

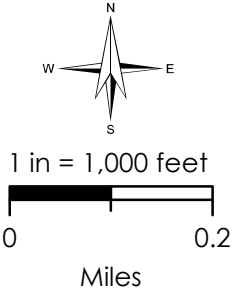
68NW

68NE

68SW



E	SW	SE	SW	SE	SW	SE
E	NW	NE	NW	NE		
	<b>67</b>		<b>68</b>			
E	SW	SE	SW	SE		
NE	NW	NE				
<b>7</b>		<b>78</b>				
SE	SW	SE				



**Current Map:**  
**68SE**

58SW

58A8

58B8

58SW

58D8

58SE

69A1

69B1

69C1

69D1

69A2

69B2

69C2

69D2

69A3

69B3

69C3

69D3

69A4

69B4

69C4

69D4

69A5

69SW

69C5

69SE

C H E S A P E A K E B A Y

BAY CITY  
CAMP WRIGHT LN  
BAYVIEW DR  
1014  
1115  
401  
400

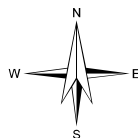
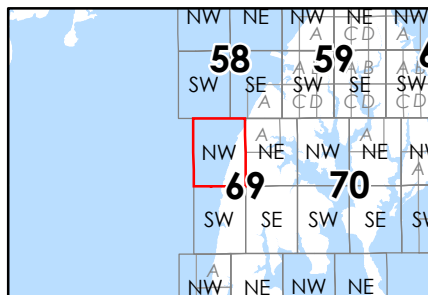
201  
306  
150  
1430  
1310  
305  
303  
251  
301  
1427  
1625  
190

96 97 96  
98 99 200  
100 203 201  
102 103 102  
104 105 104  
106 107 106  
108 109 108  
98 140 136  
118 116 108  
119 117 115 113 111 109  
105 101 101  
1302

1410  
300  
215  
127  
117  
107  
204  
220  
211 205  
135  
1707 ft

300  
300  
300  
1705  
104 1640 637  
103 1700  
106 1700 1701  
107 1700 1705  
1710  
1715 715

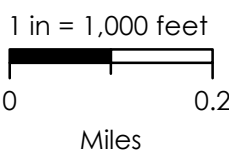
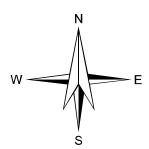
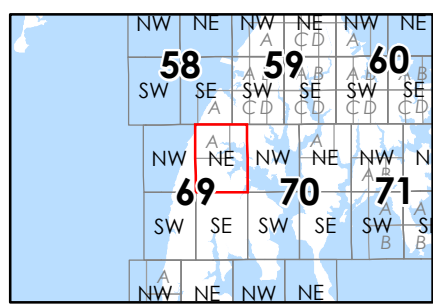
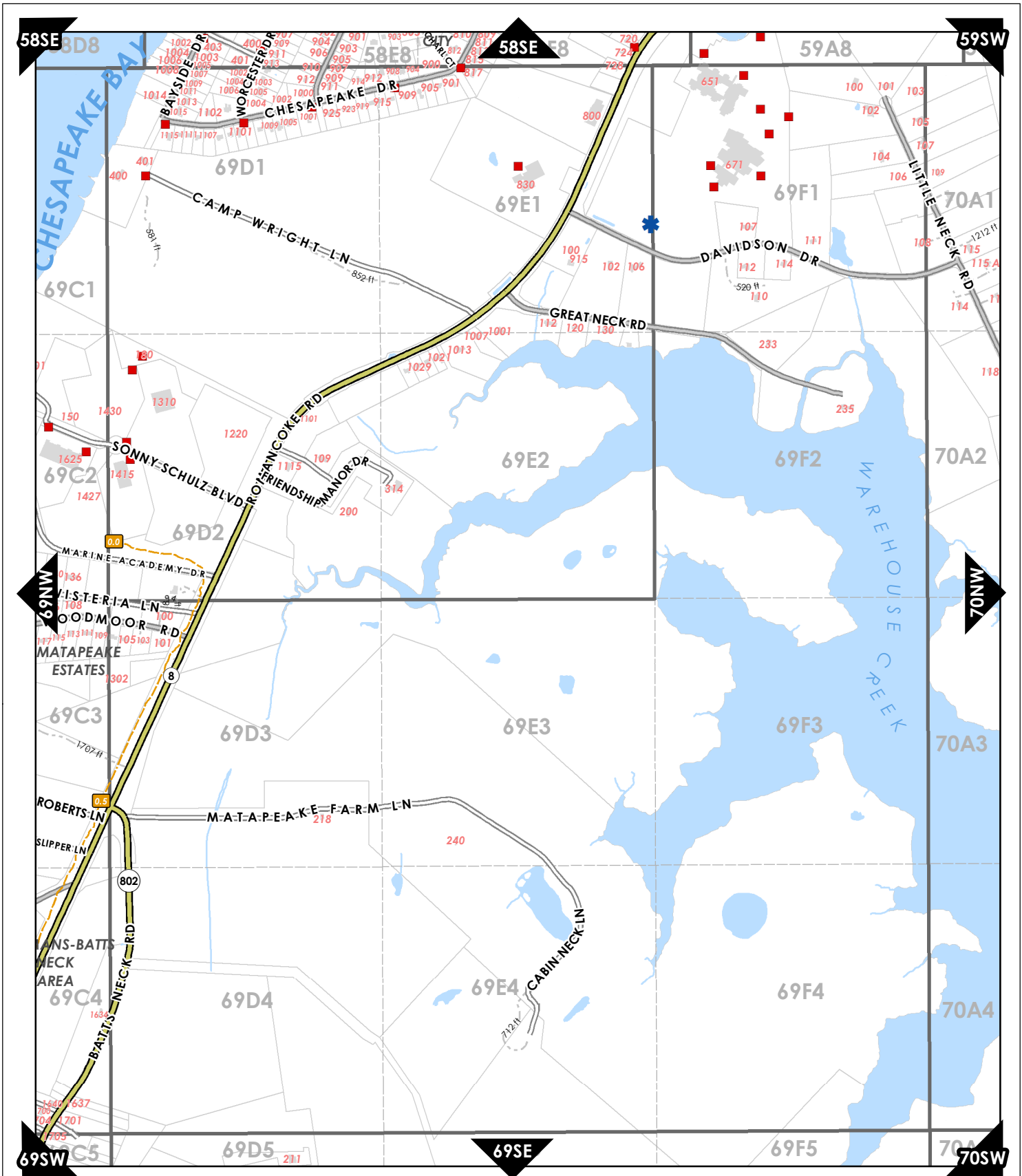
104 1640 637  
103 1700  
106 1700 1701  
107 1700 1705  
1710  
1715 715



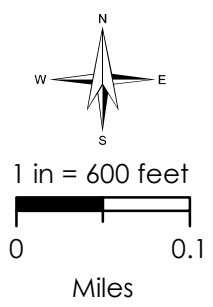
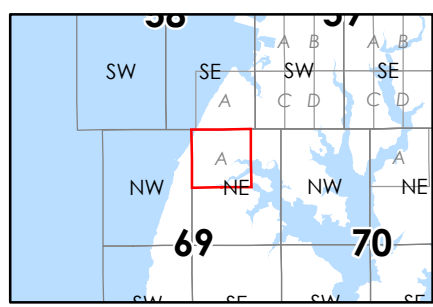
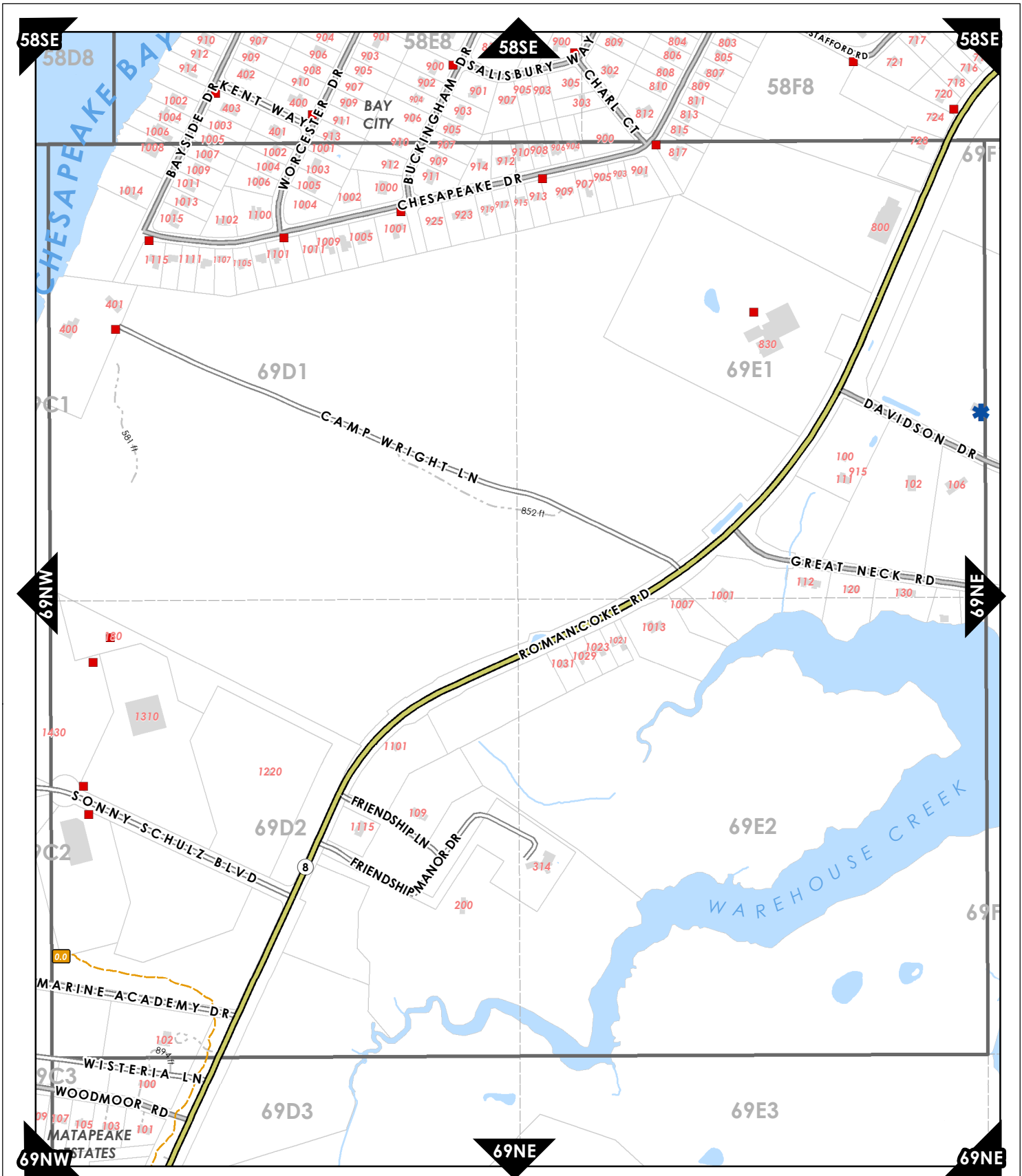
1 in = 1,000 feet  
0 0.2  
Miles

**Current Map:  
69NW**

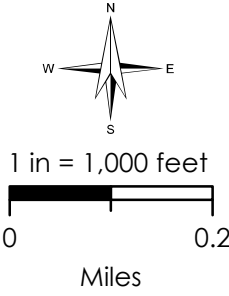
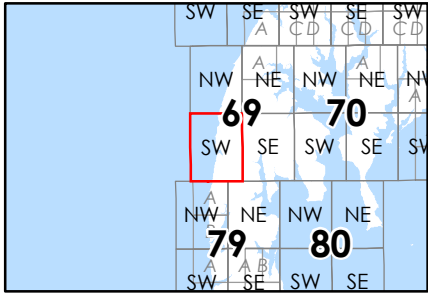




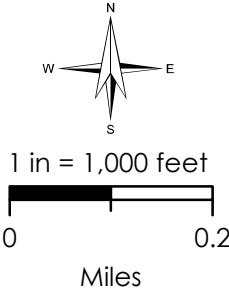
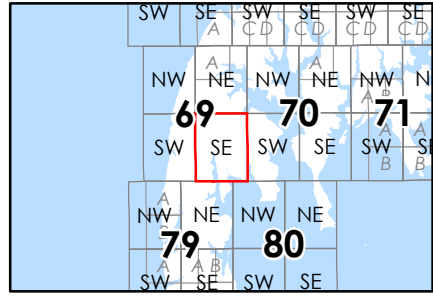
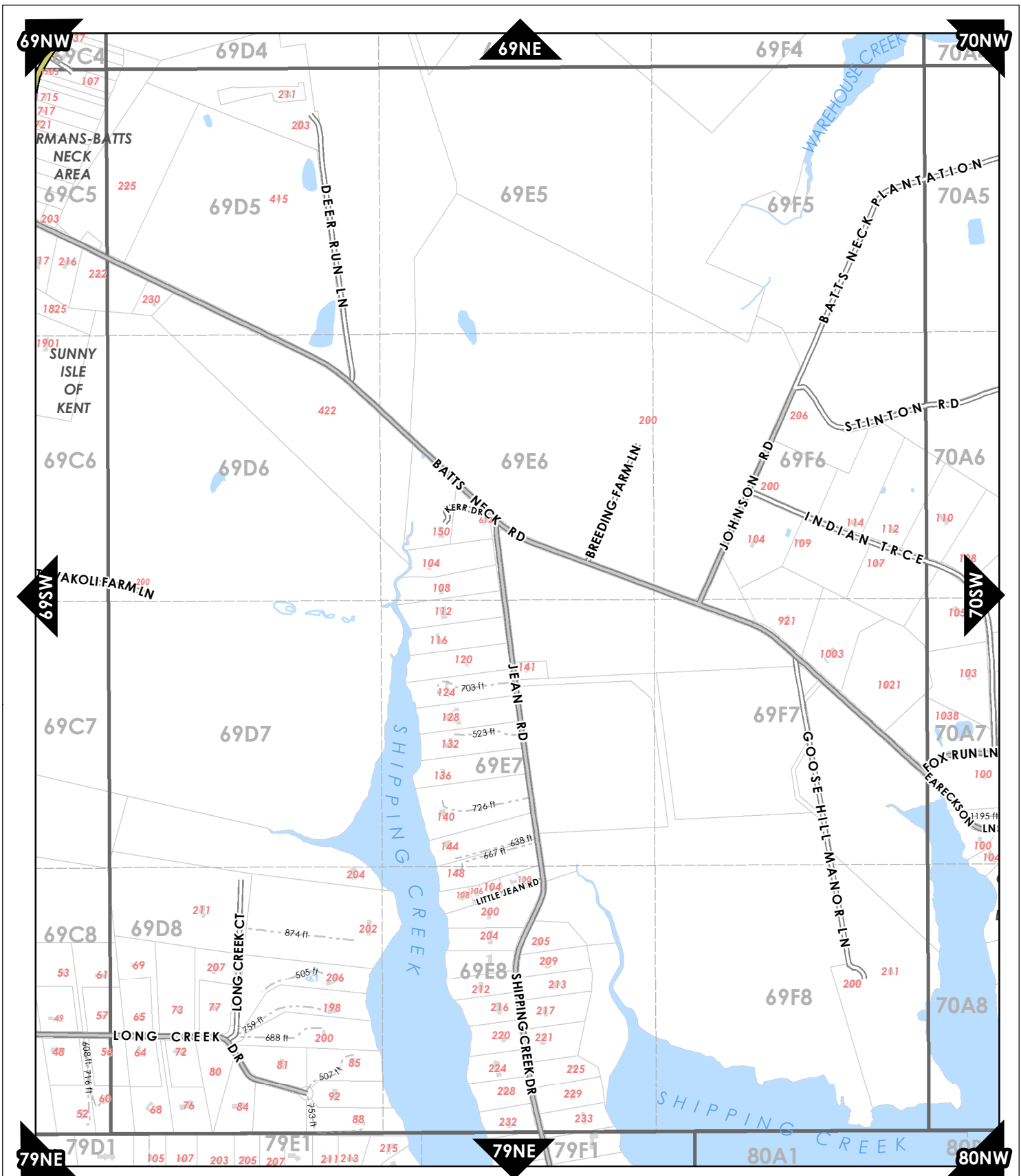
**Current Map:**  
**69NE**



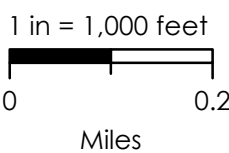
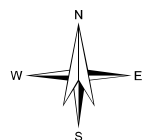
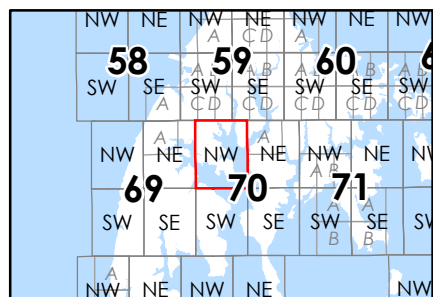
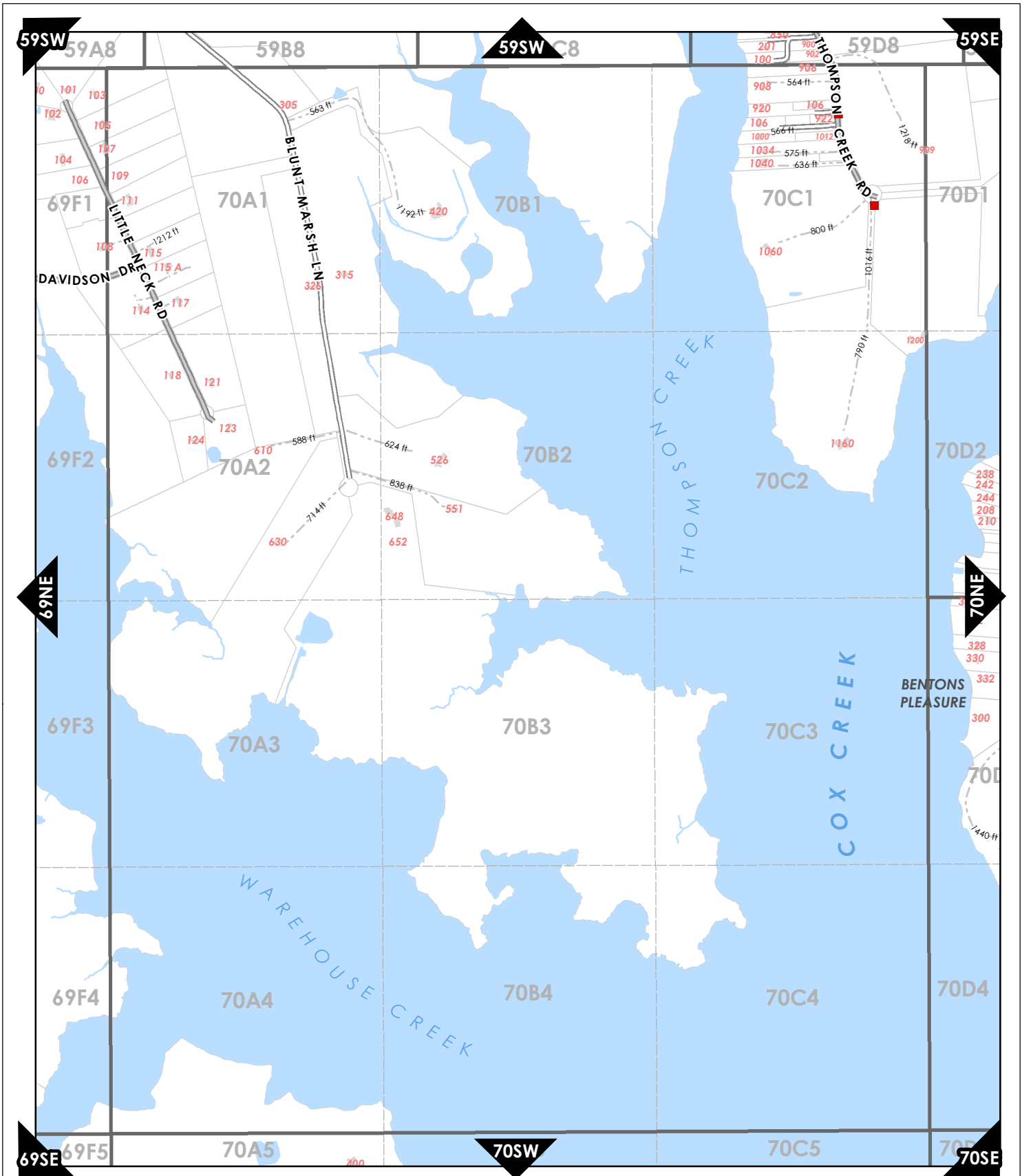
**Current Map:**  
**69NE A**



**Current Map:**  
**69SW**

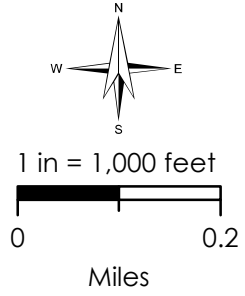
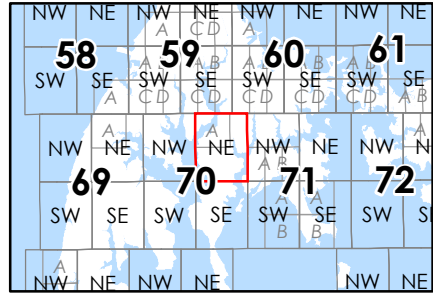
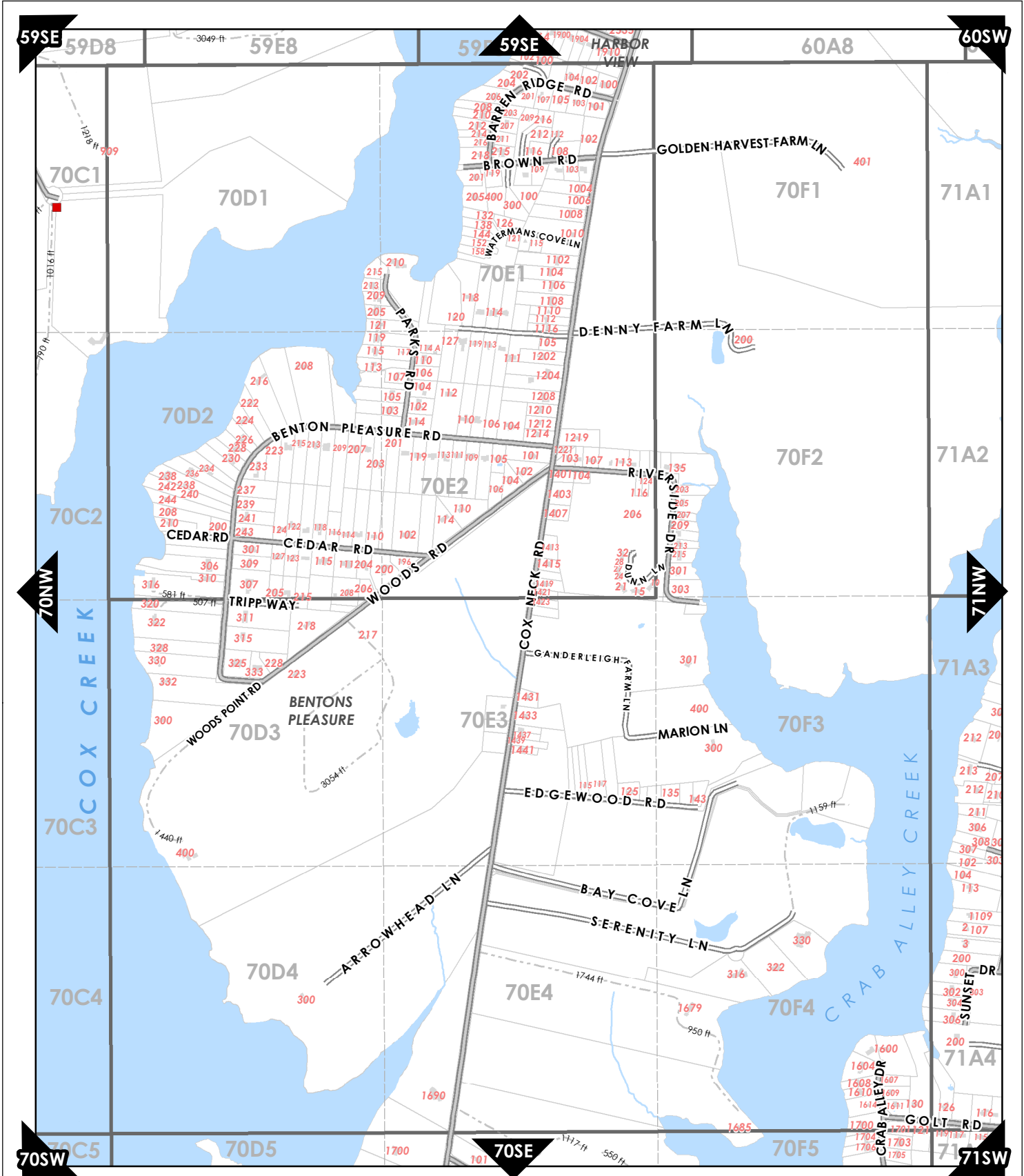


**Current Map:**  
**69SE**

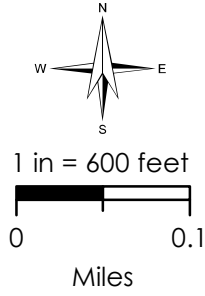
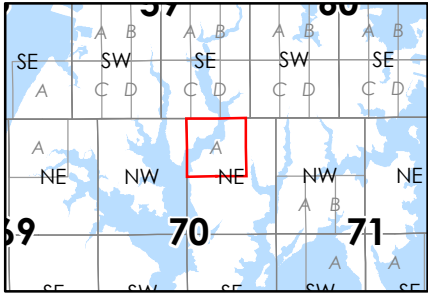
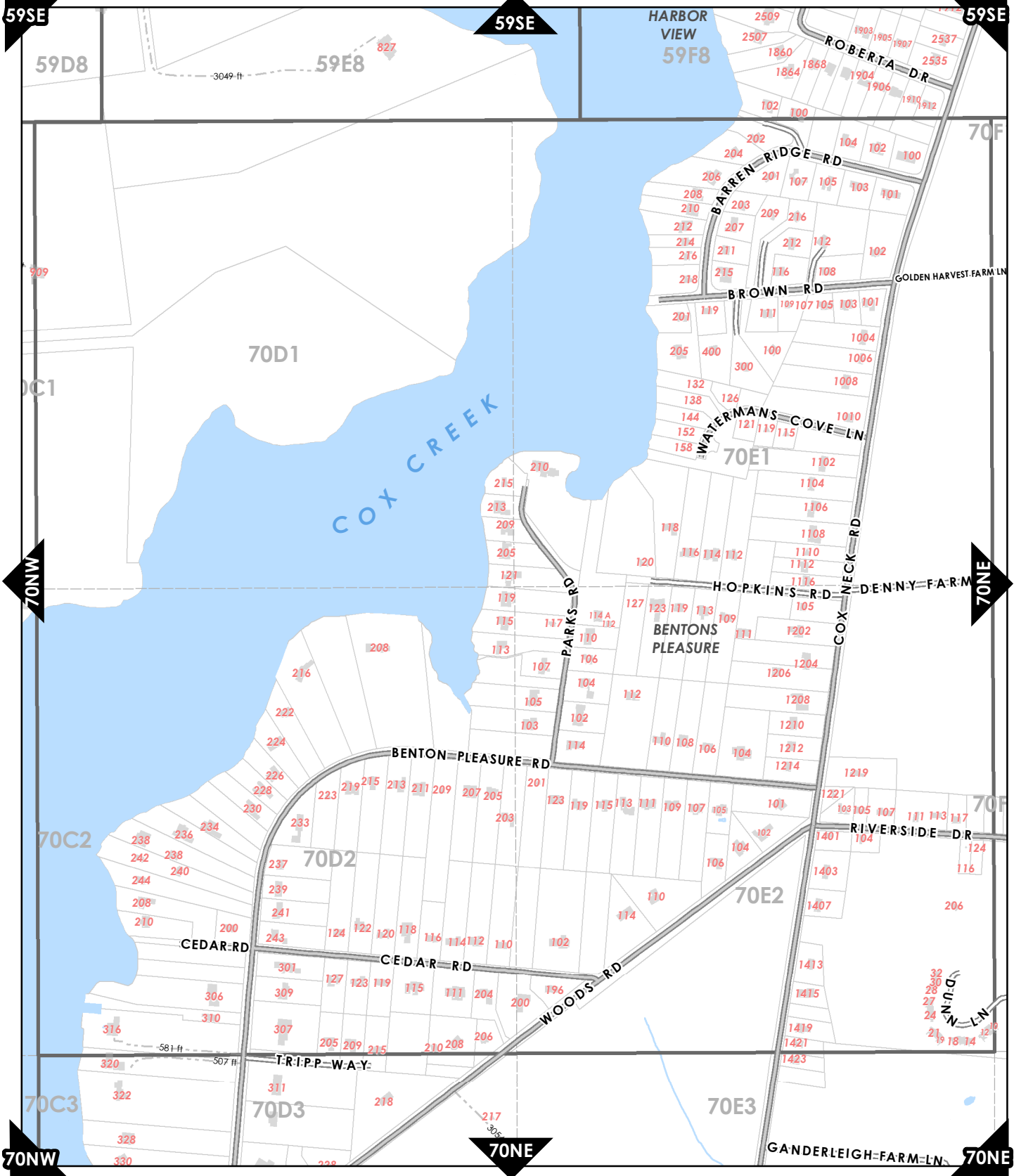


**Current Map:  
70NW**



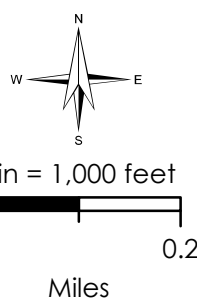
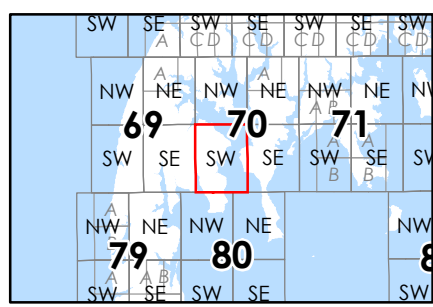
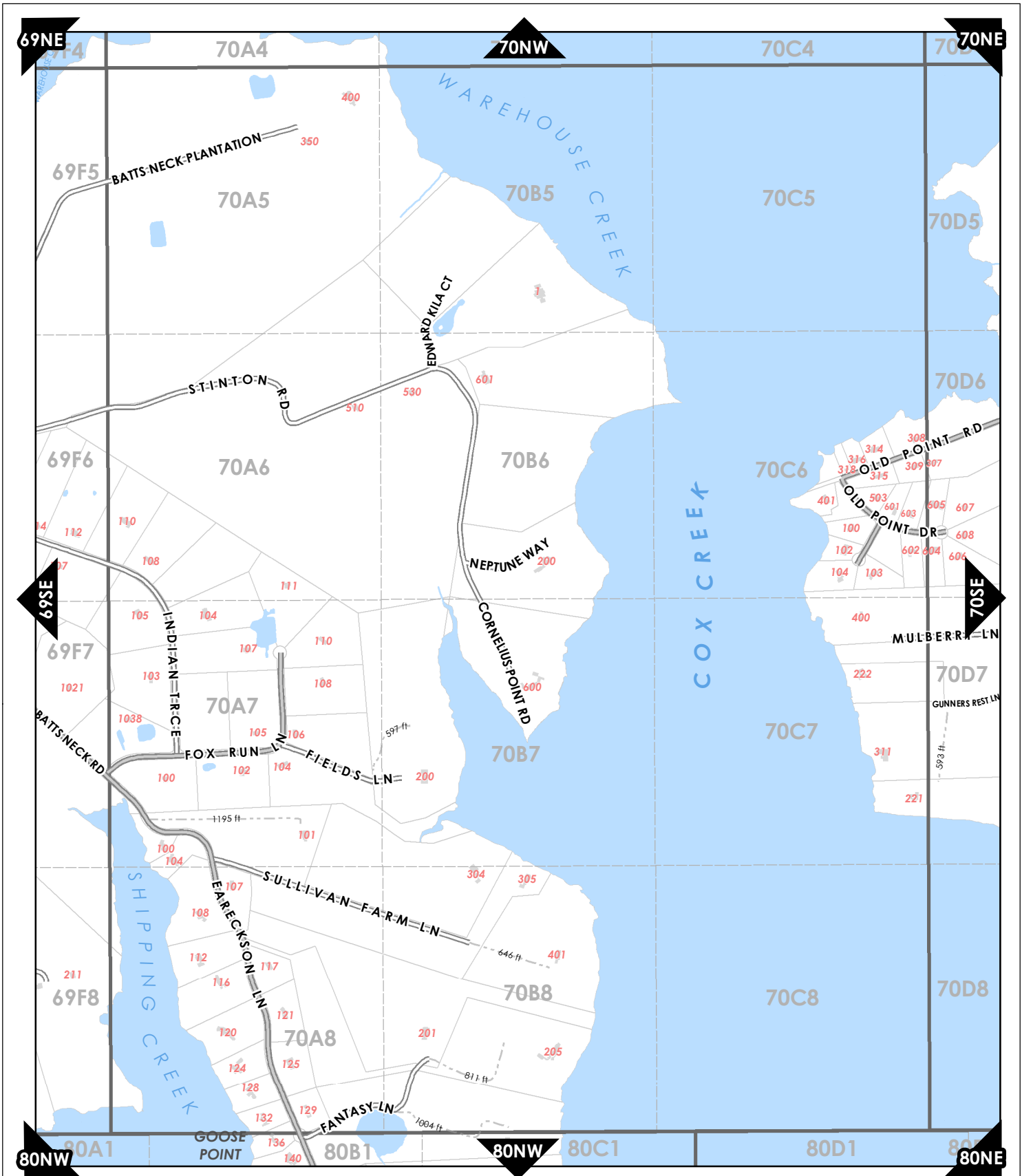


**Current Map:  
70NE**

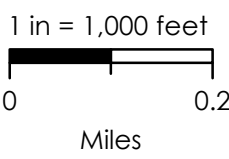
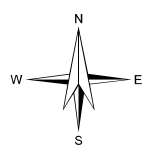
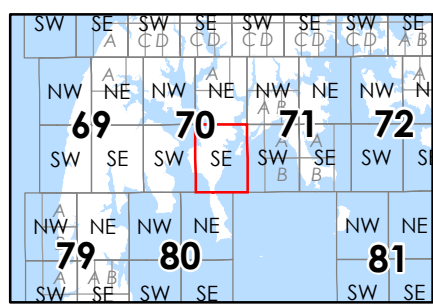


**Current Map:  
70NE A**

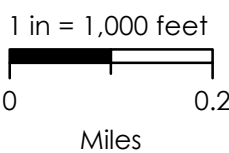
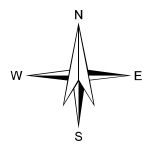
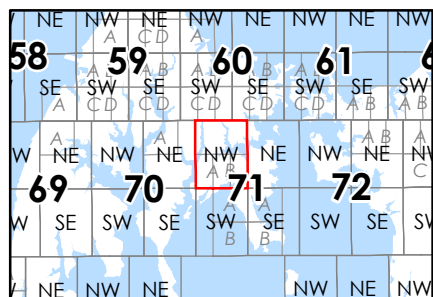
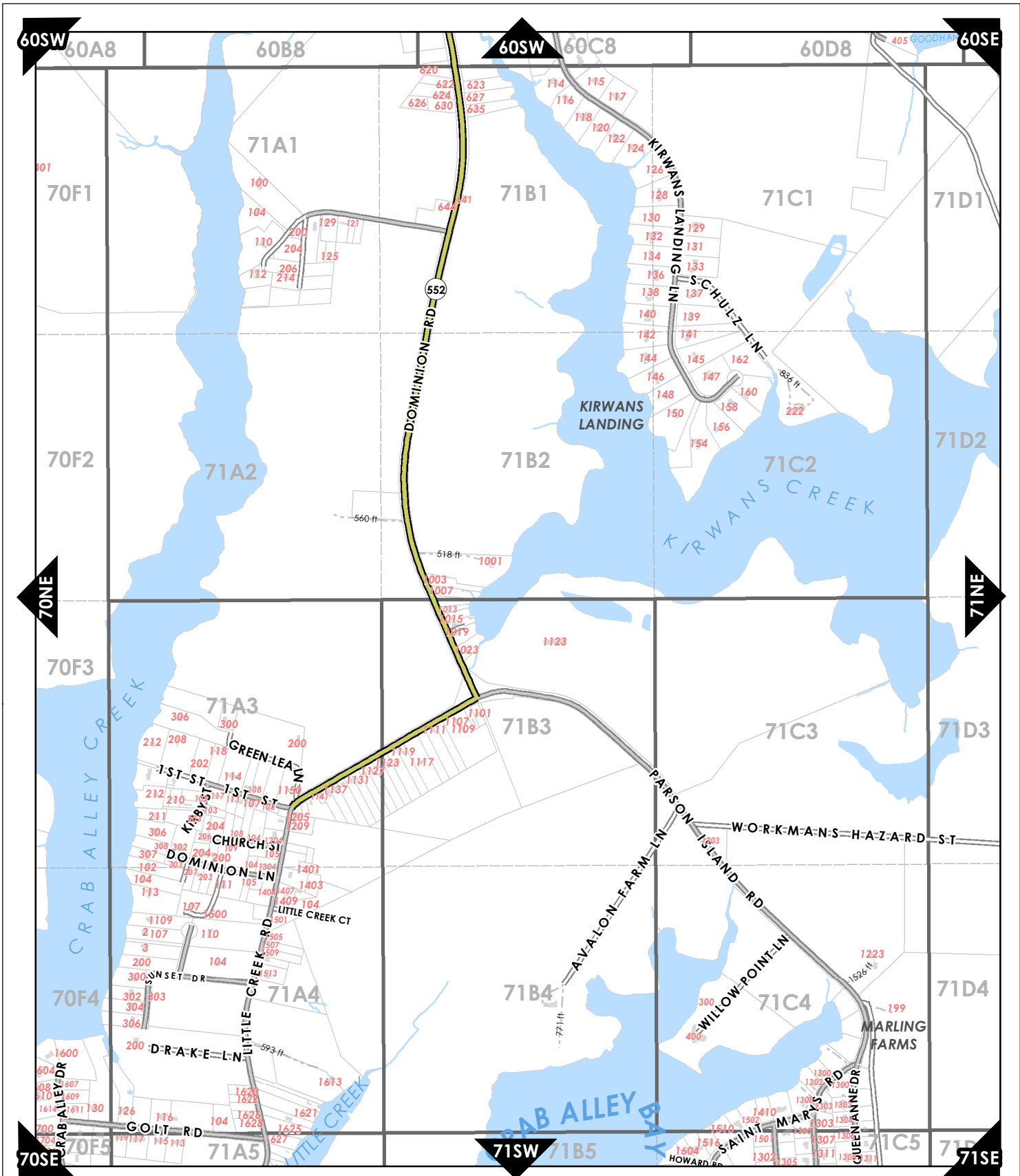




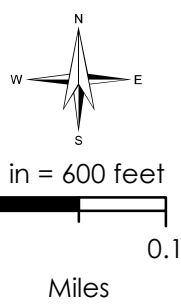
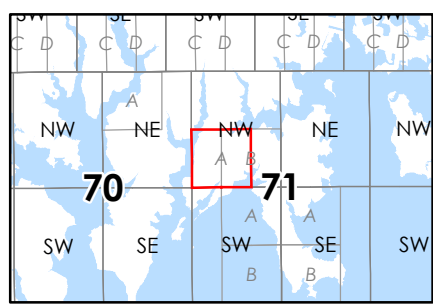
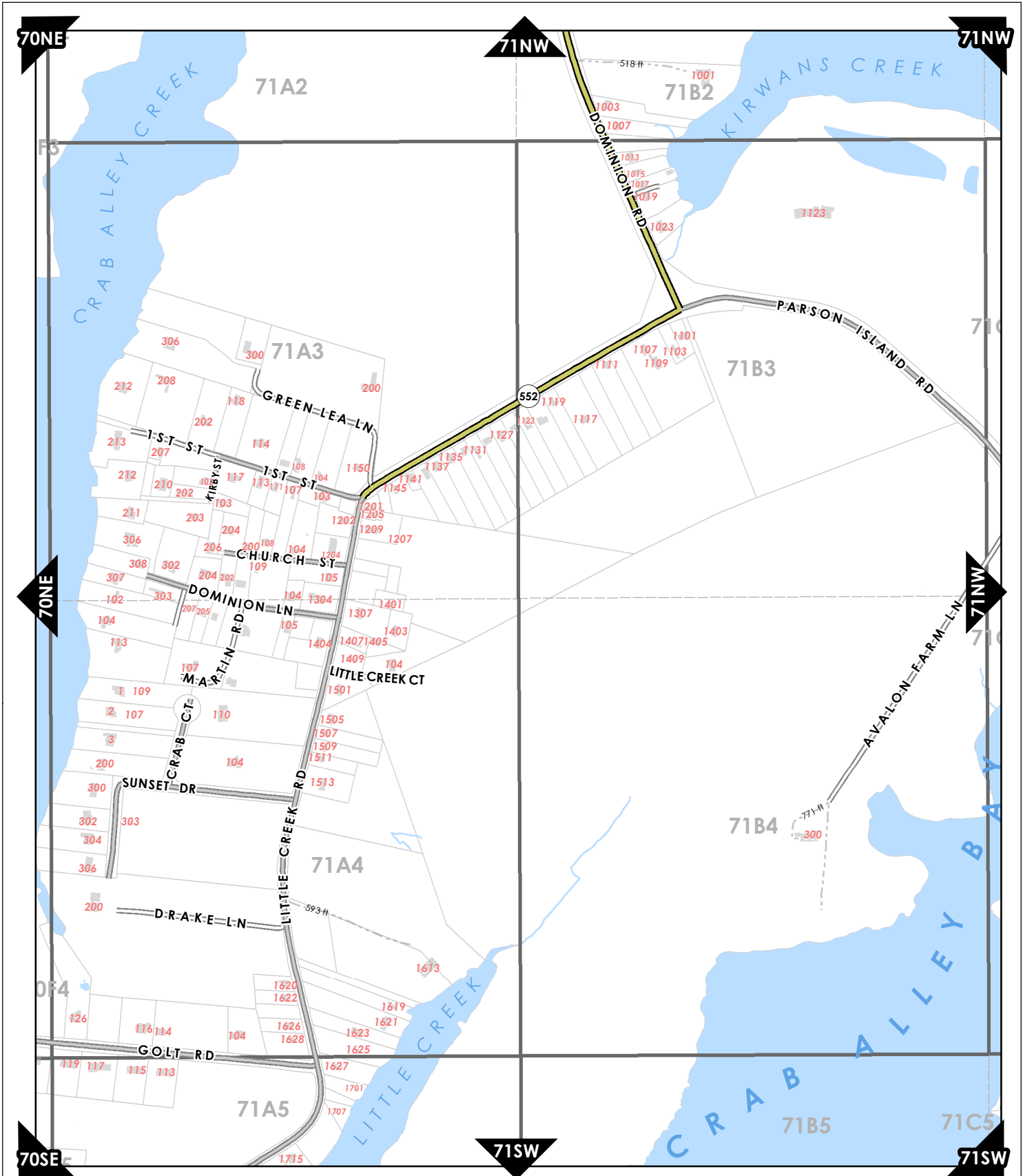
**Current Map:  
70SW**



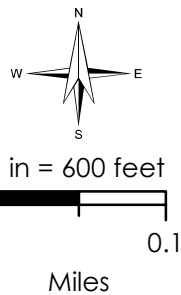
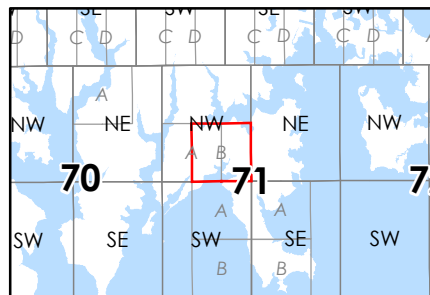
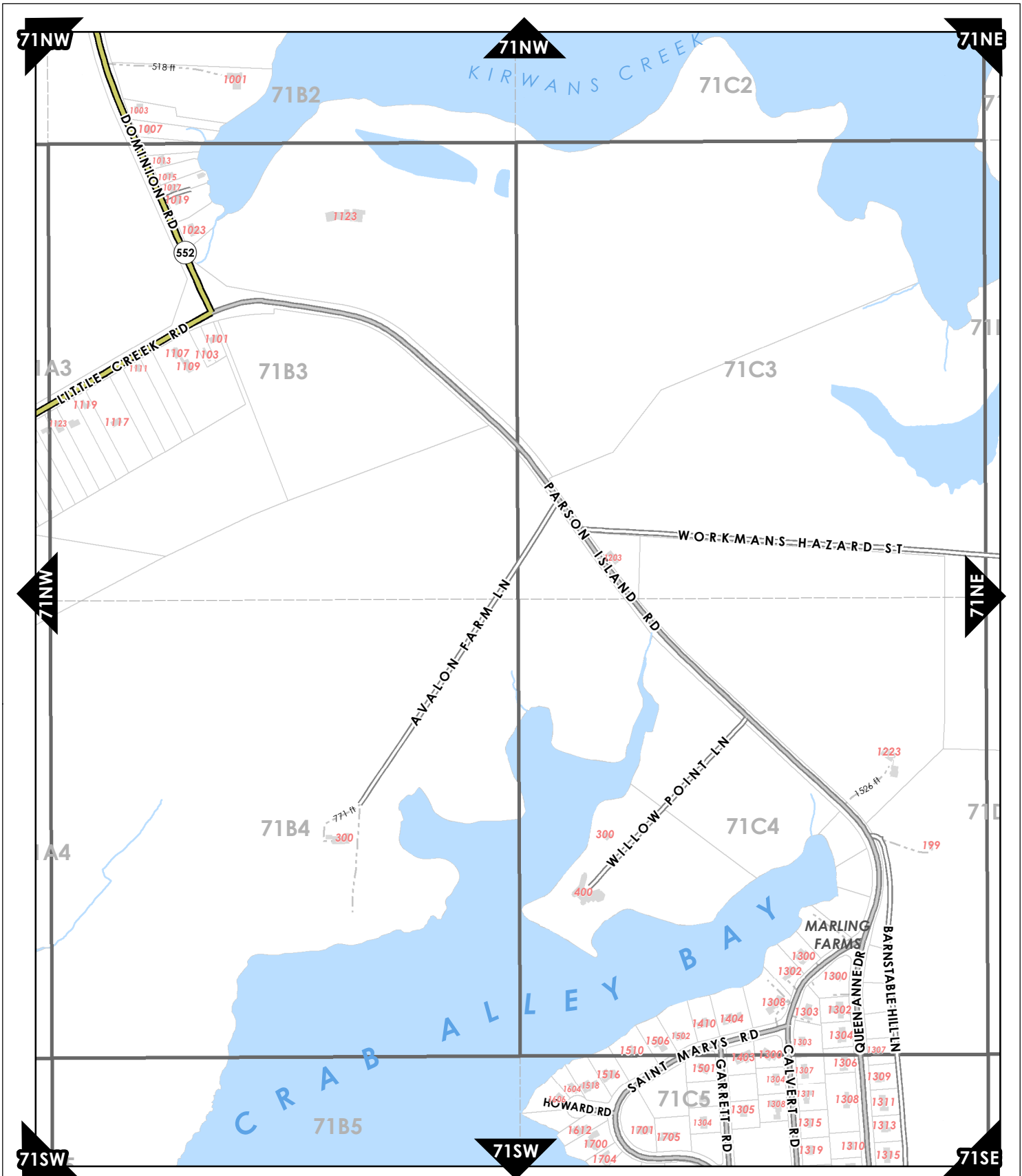
**Current Map:**  
**70SE**



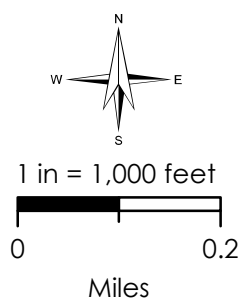
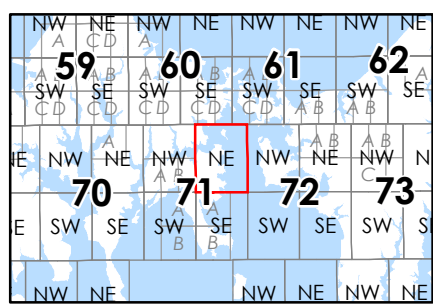
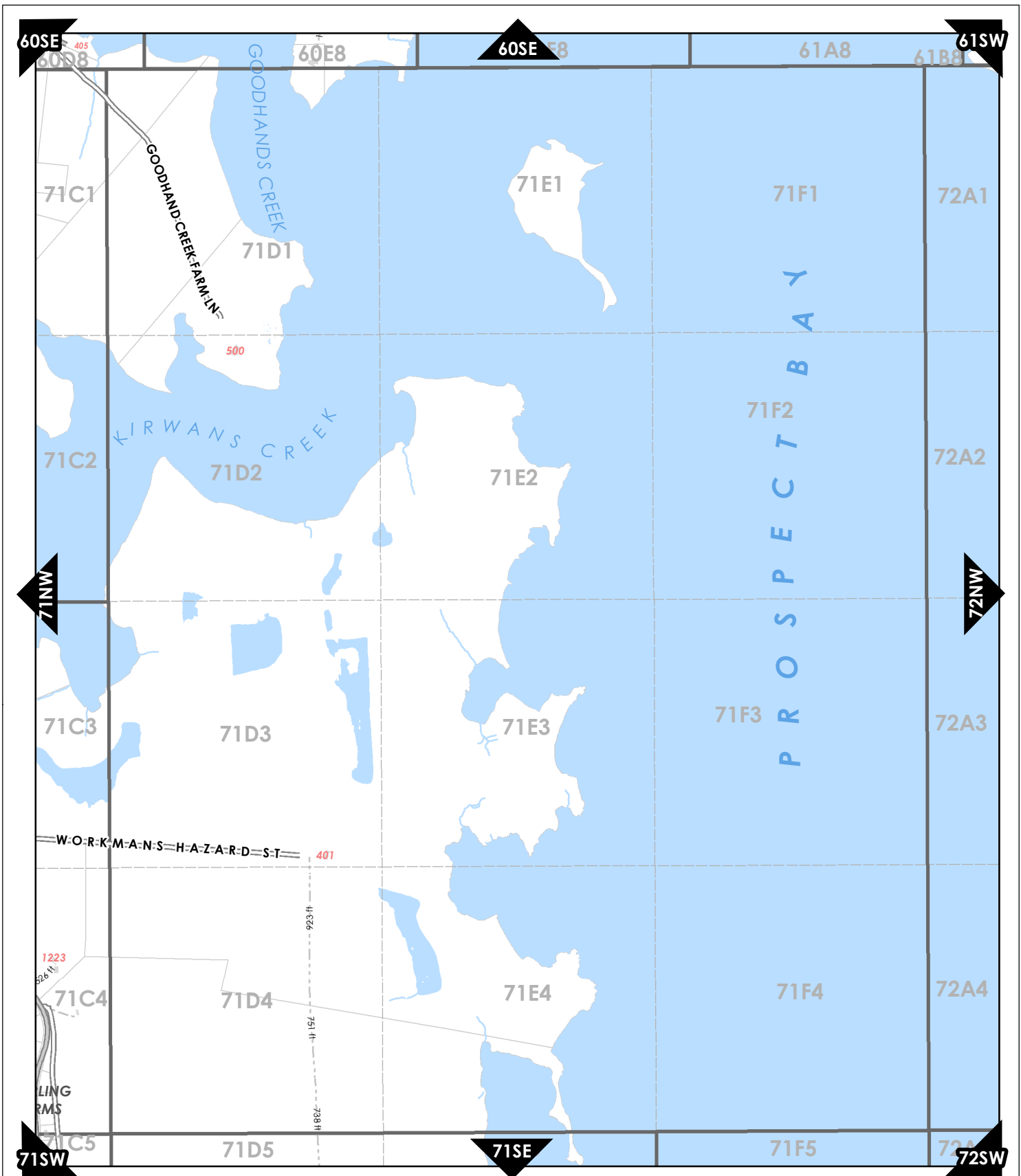
**Current Map:  
71NW**



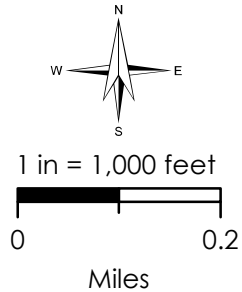
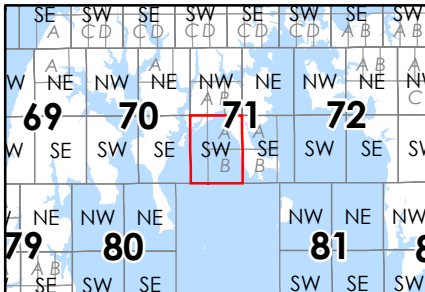
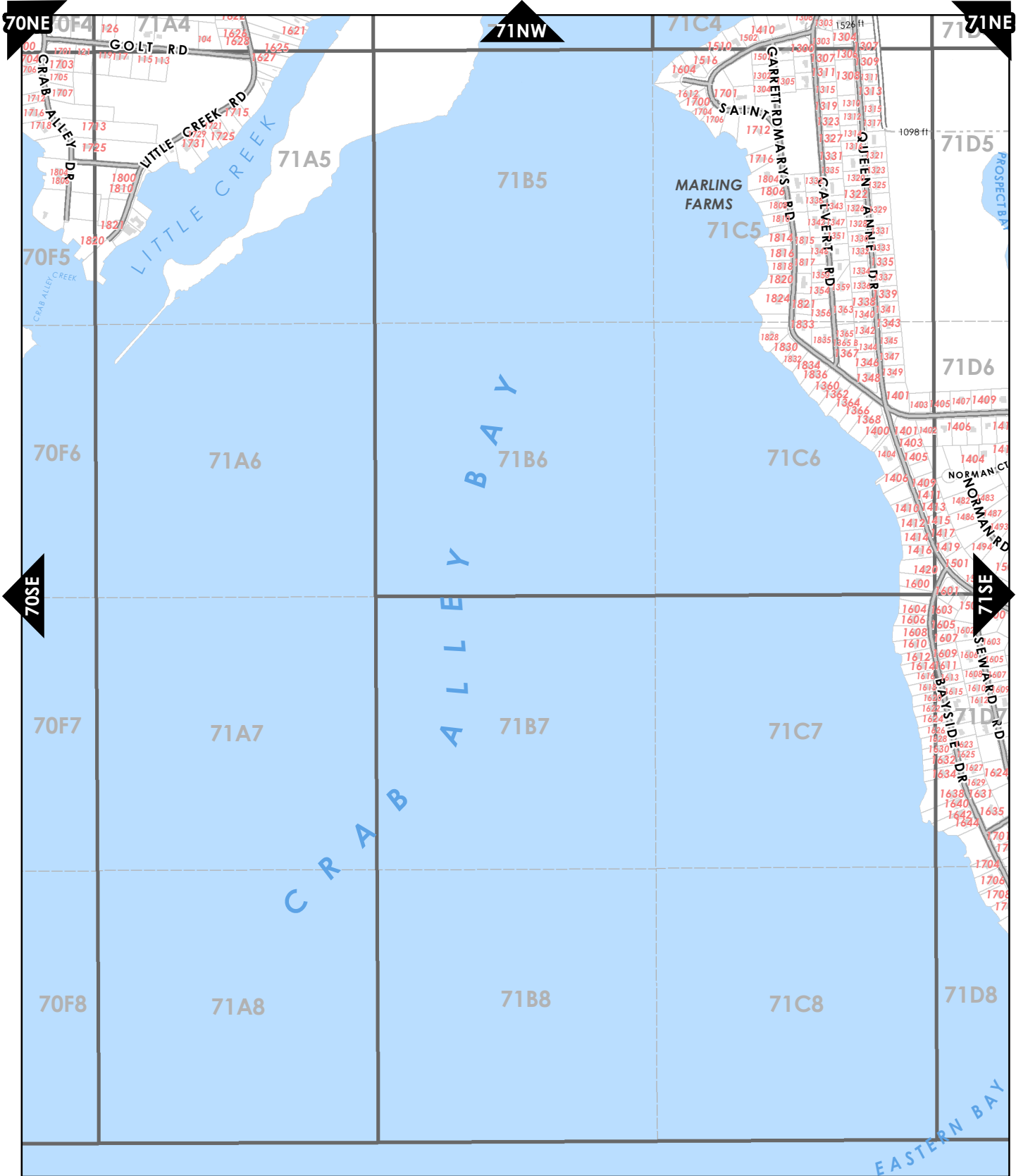
**Current Map:  
71NW A**



**Current Map:  
71NW B**

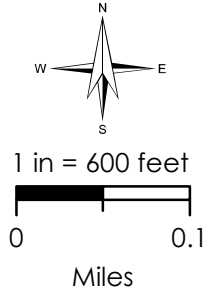
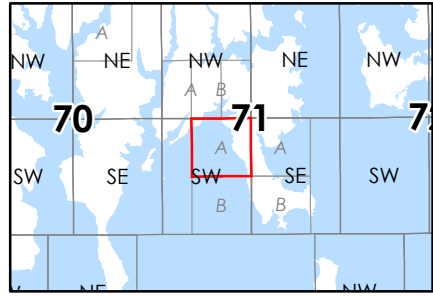
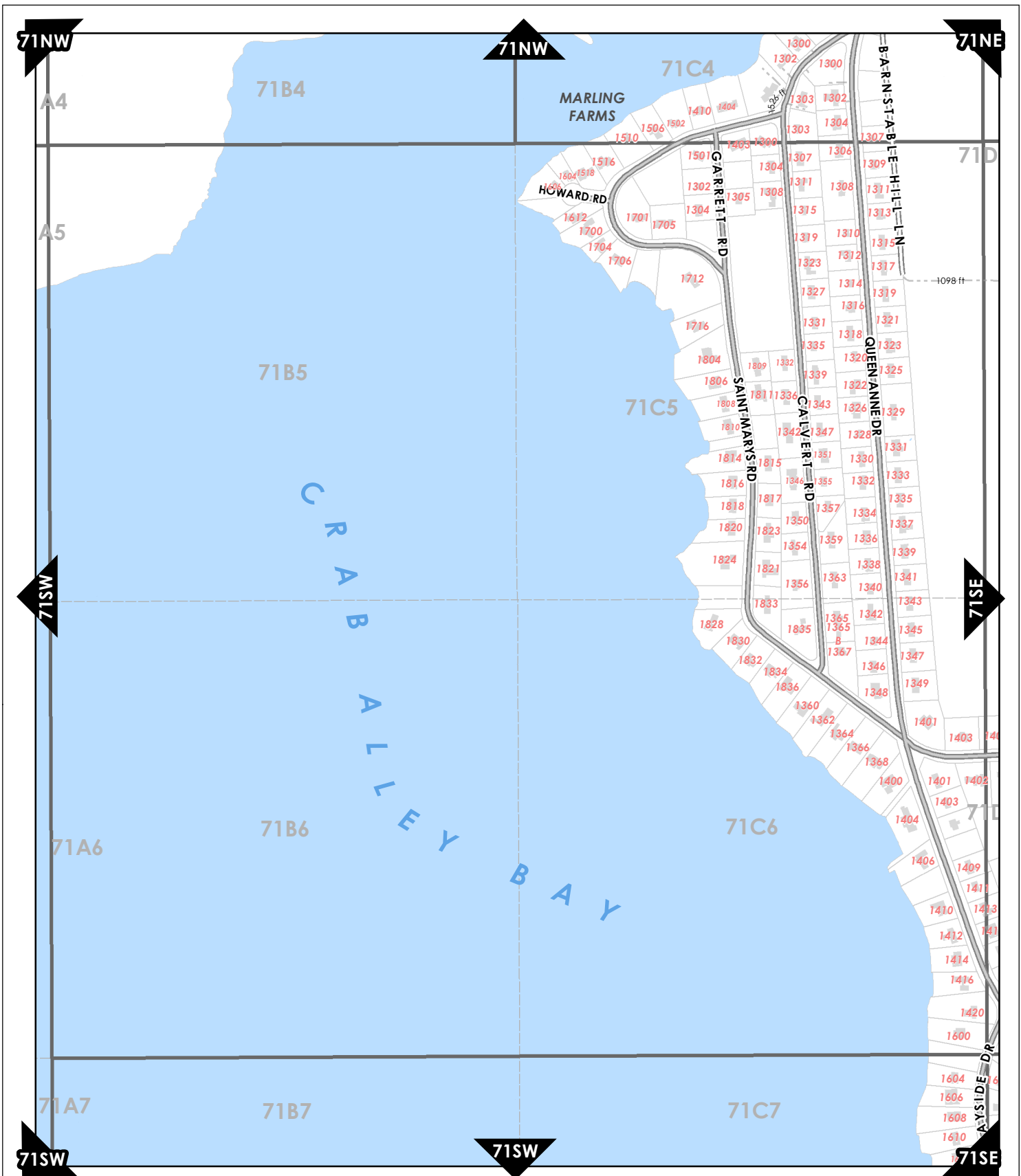


**Current Map:**  
**71NE**

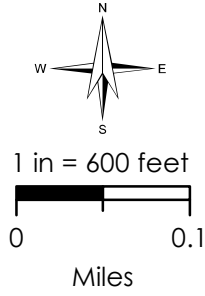
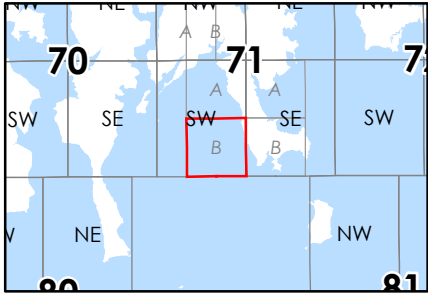
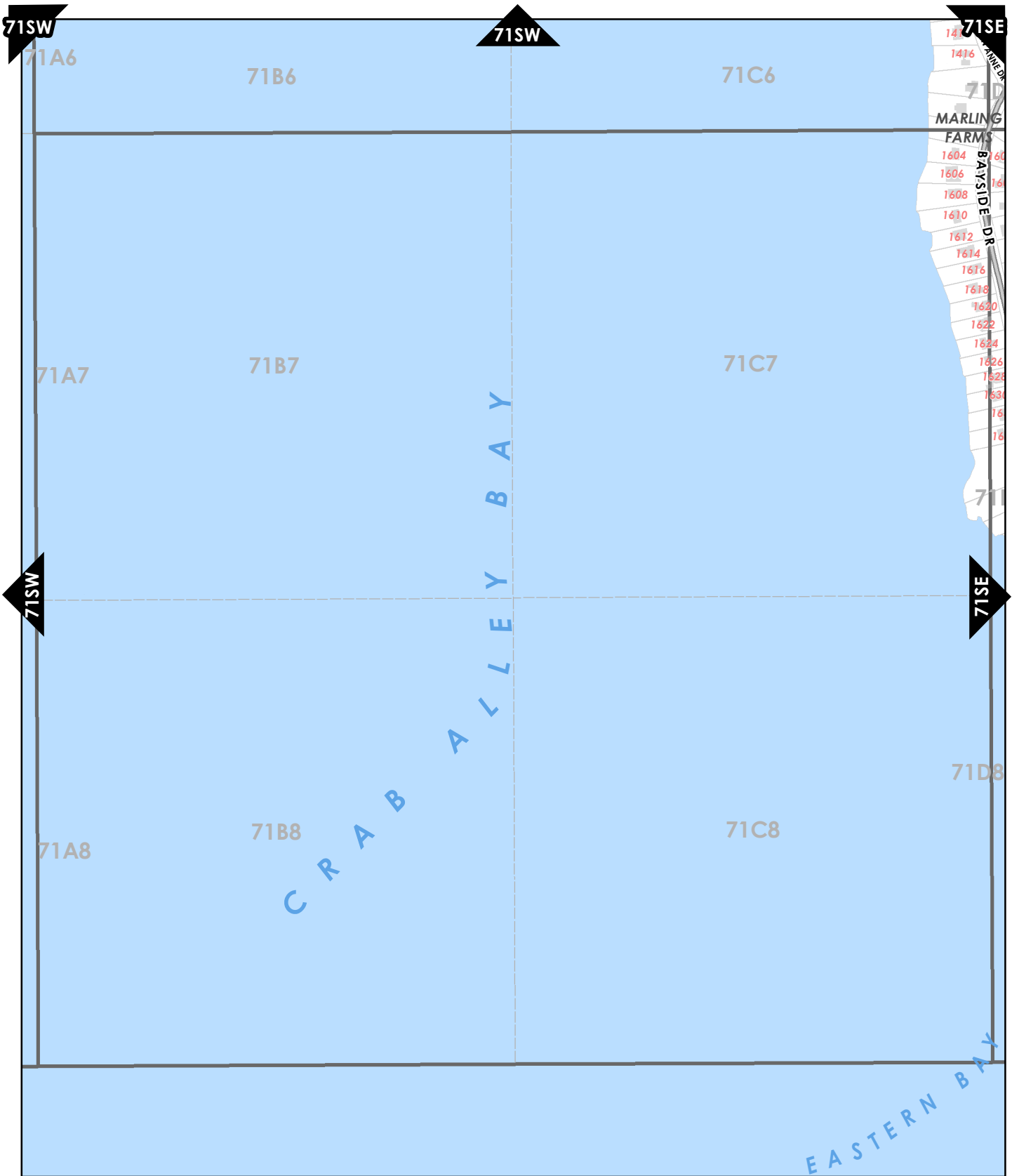


**Current Map:  
71SW**

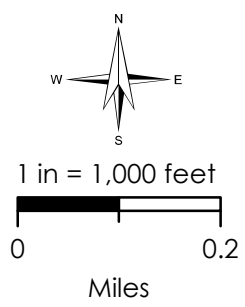
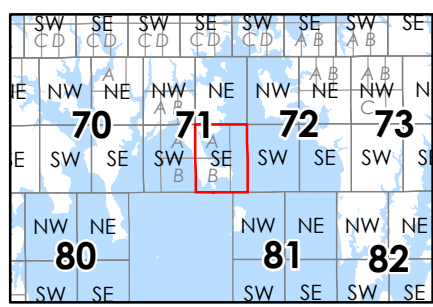
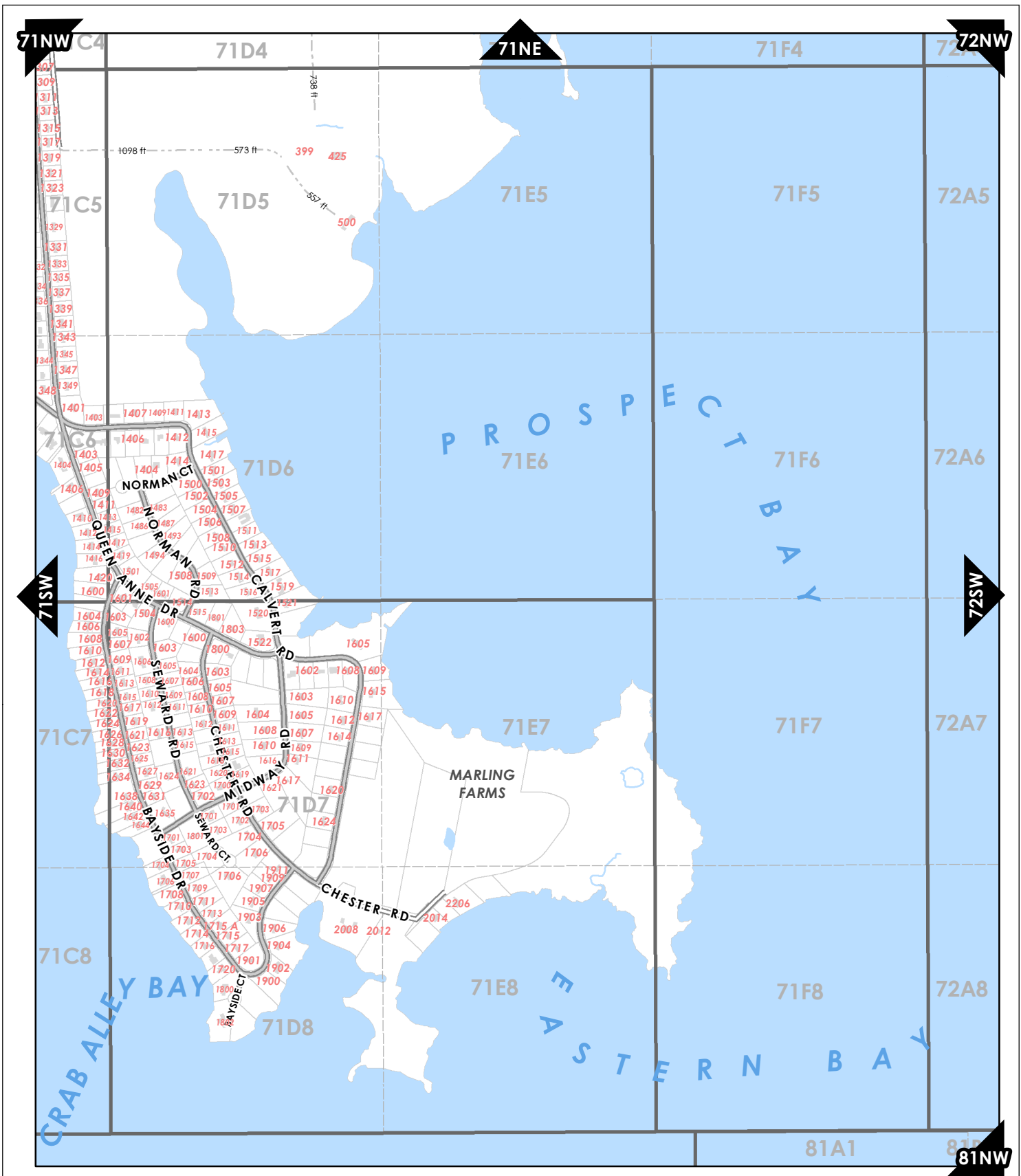




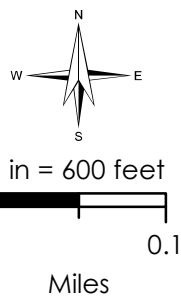
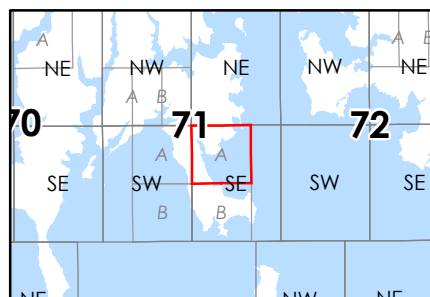
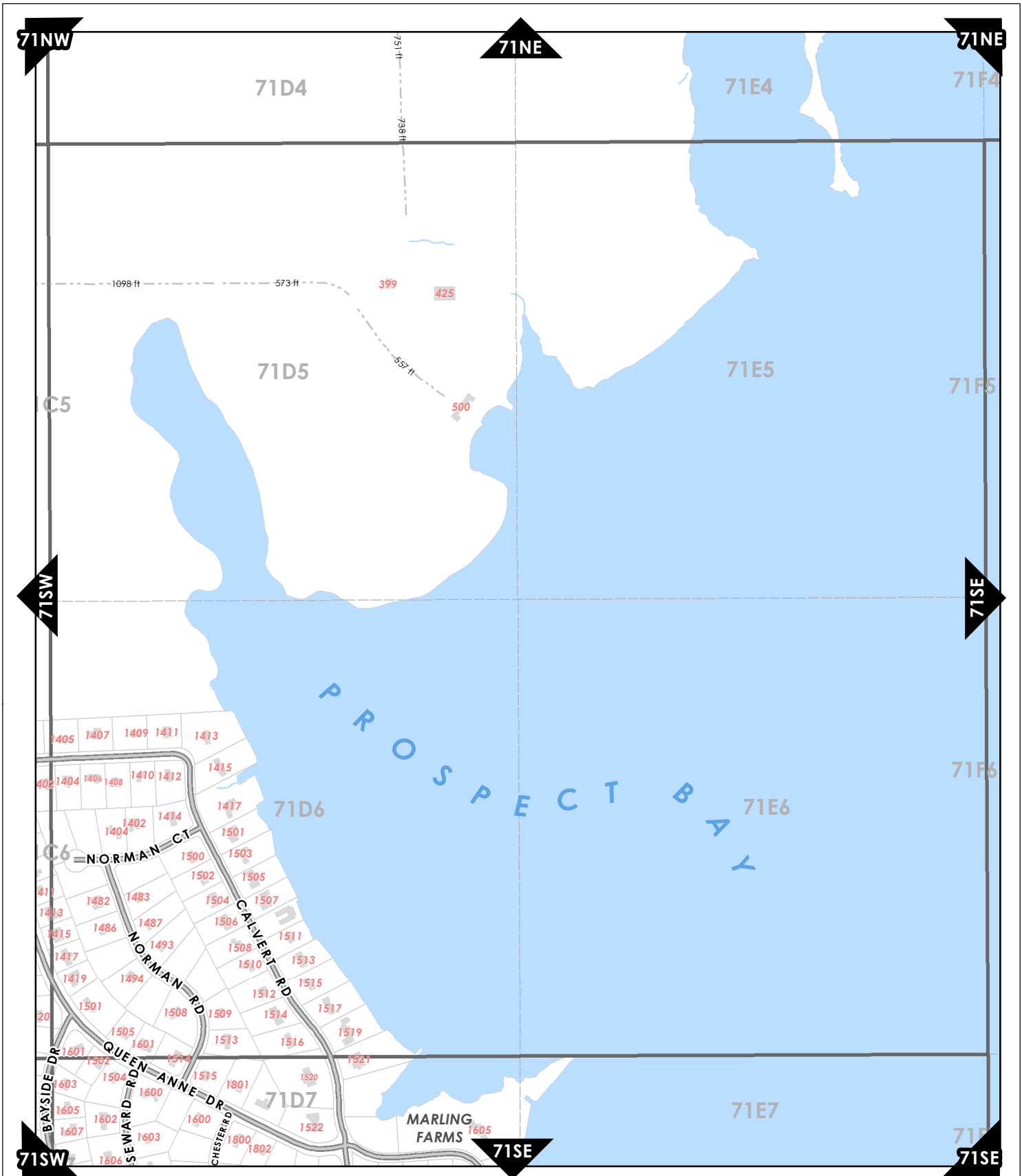
**Current Map:  
71SW A**



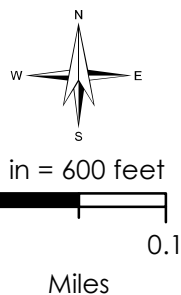
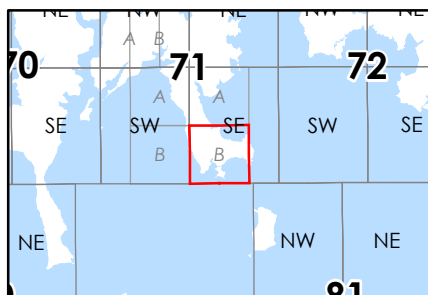
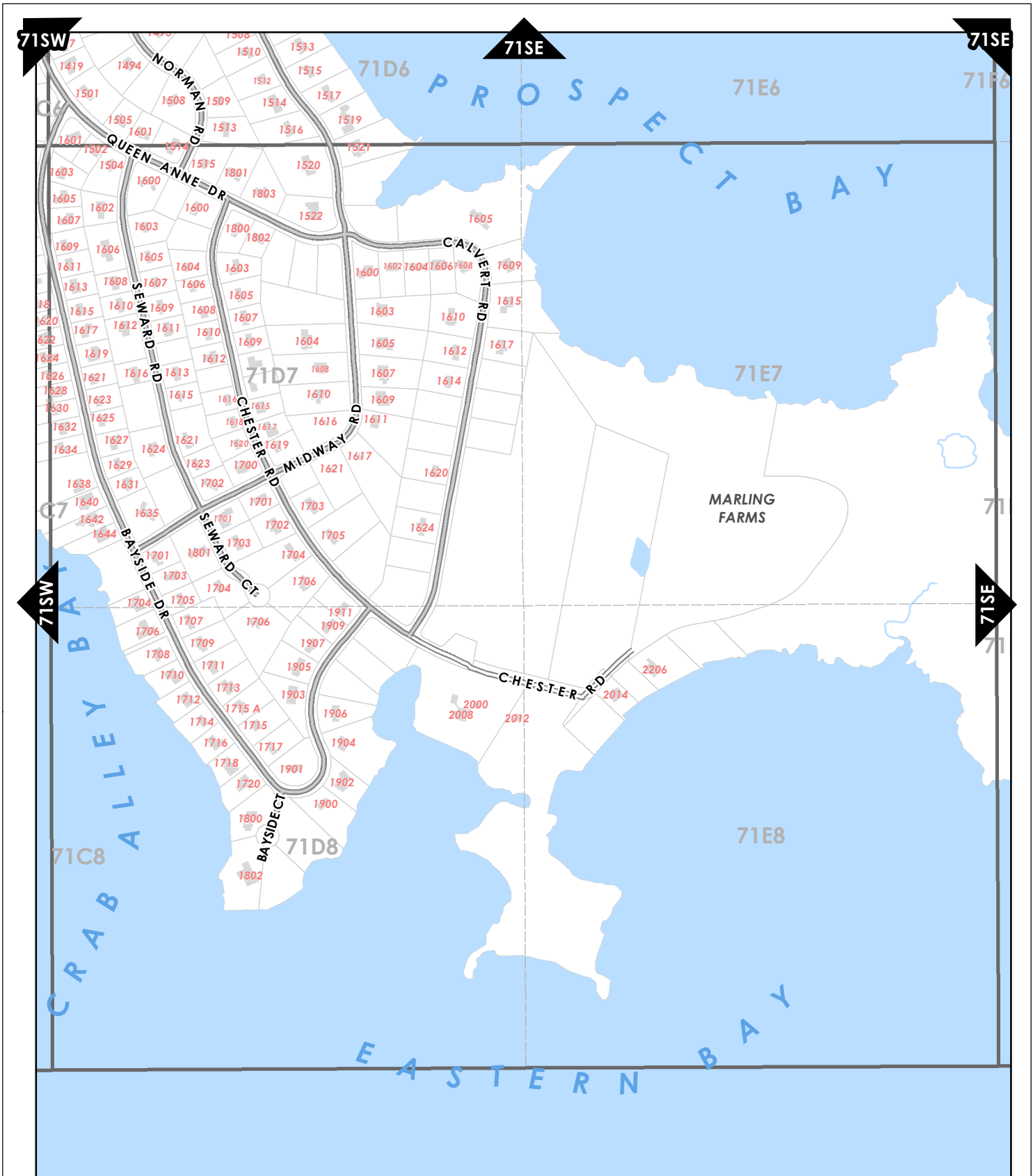
**Current Map:  
71SW B**



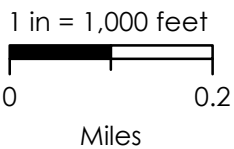
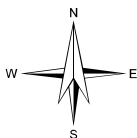
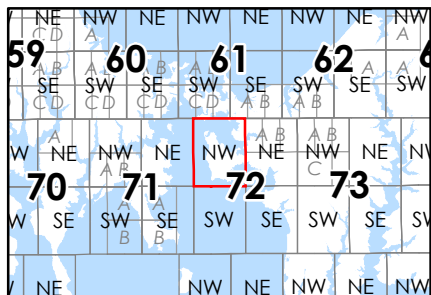
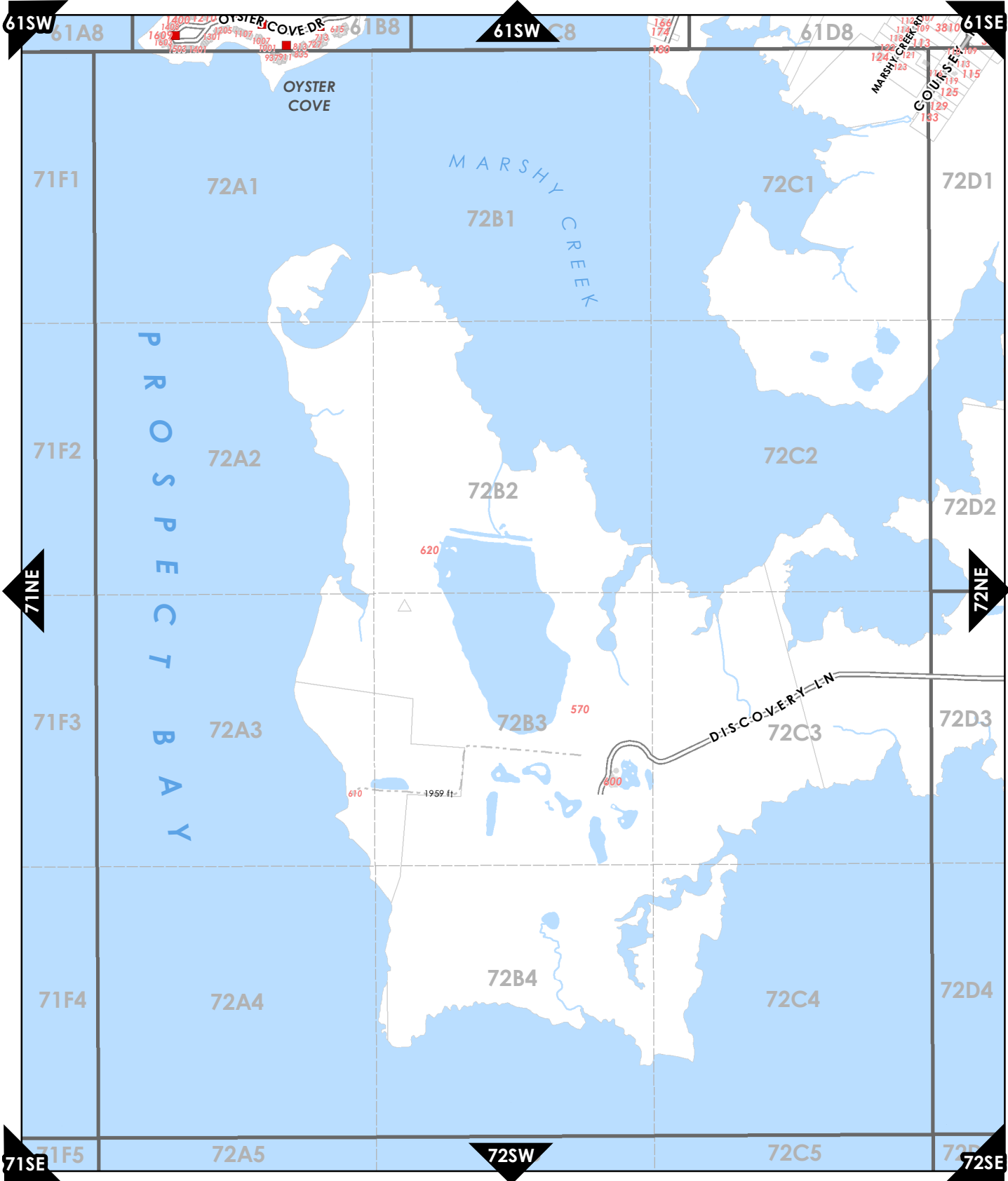
**Current Map:**  
**71SE**



**Current Map:  
71SE A**



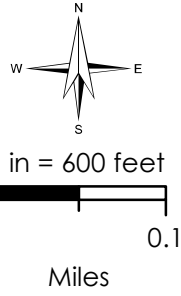
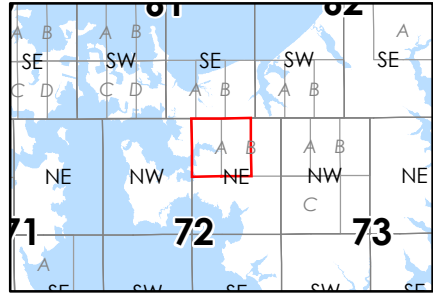
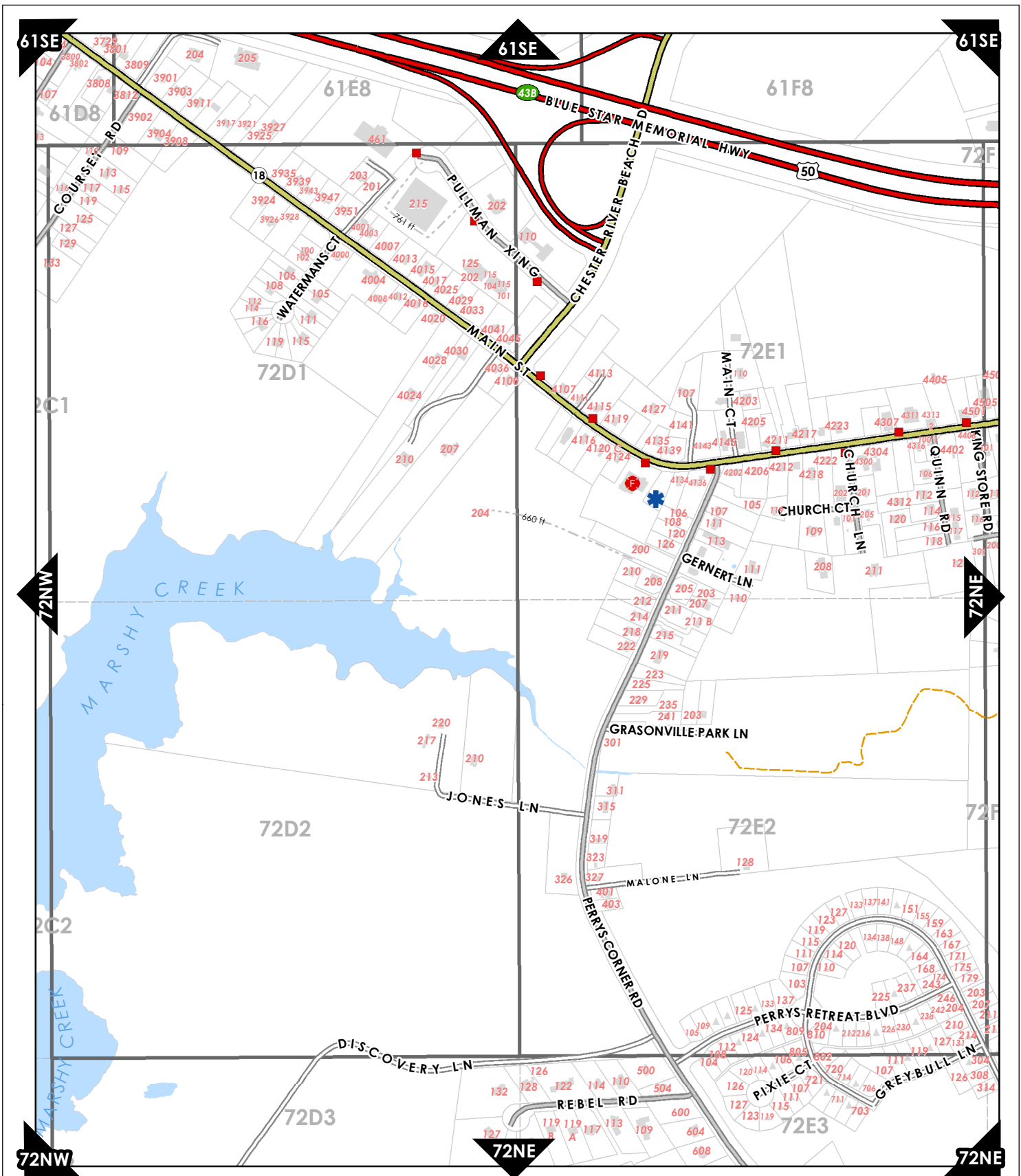
**Current Map:  
71SE B**



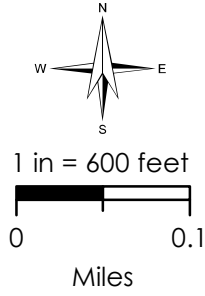
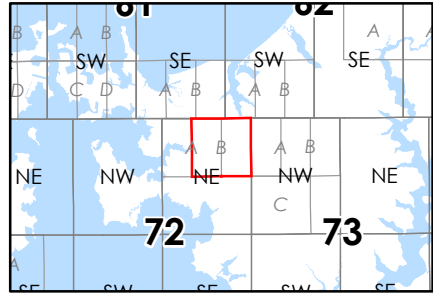
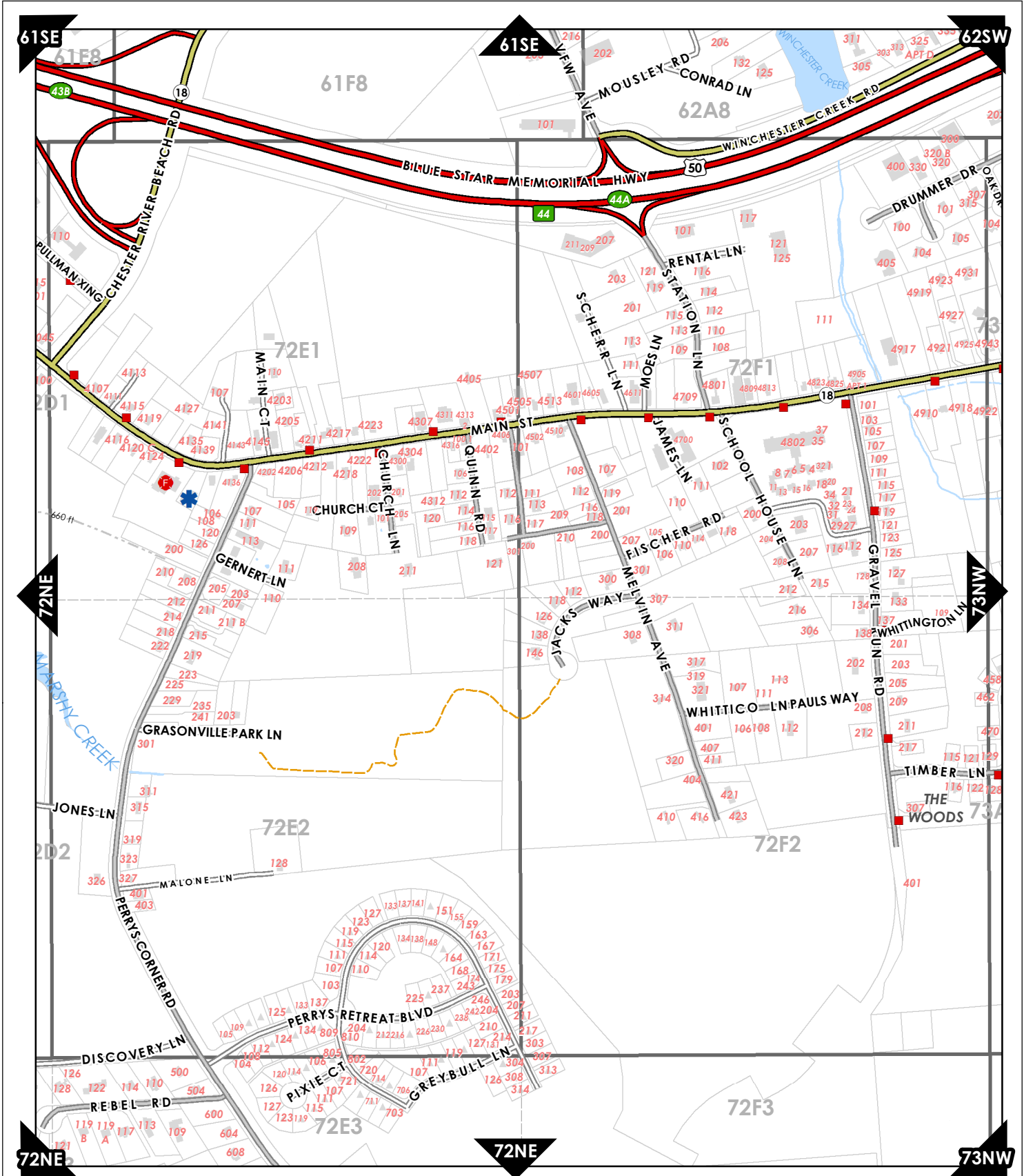
**Current Map:  
72NW**







**Current Map:  
72NE A**



**Current Map:  
72NE B**

71NE

72A4

72NW

72C4

72NE

71F5

72A5

72B5

72C5

72D5

71F6

72A6

72B6

72C6

72D6

71F7

72A7

72B7

72C7

72D7

71F8

72A8

72B8

72C8

72D8

P R O S P E C T B A Y

E A S T E R N B A Y

81NW


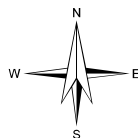
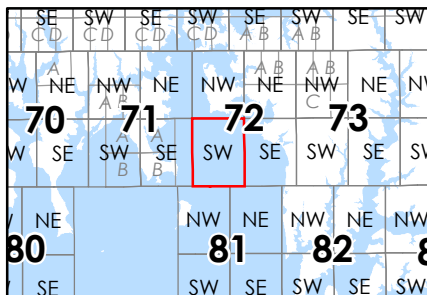
81A1

81B1

81NW 1C1

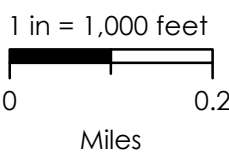
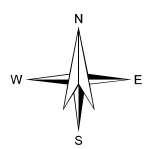
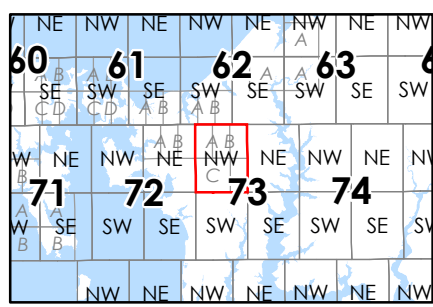
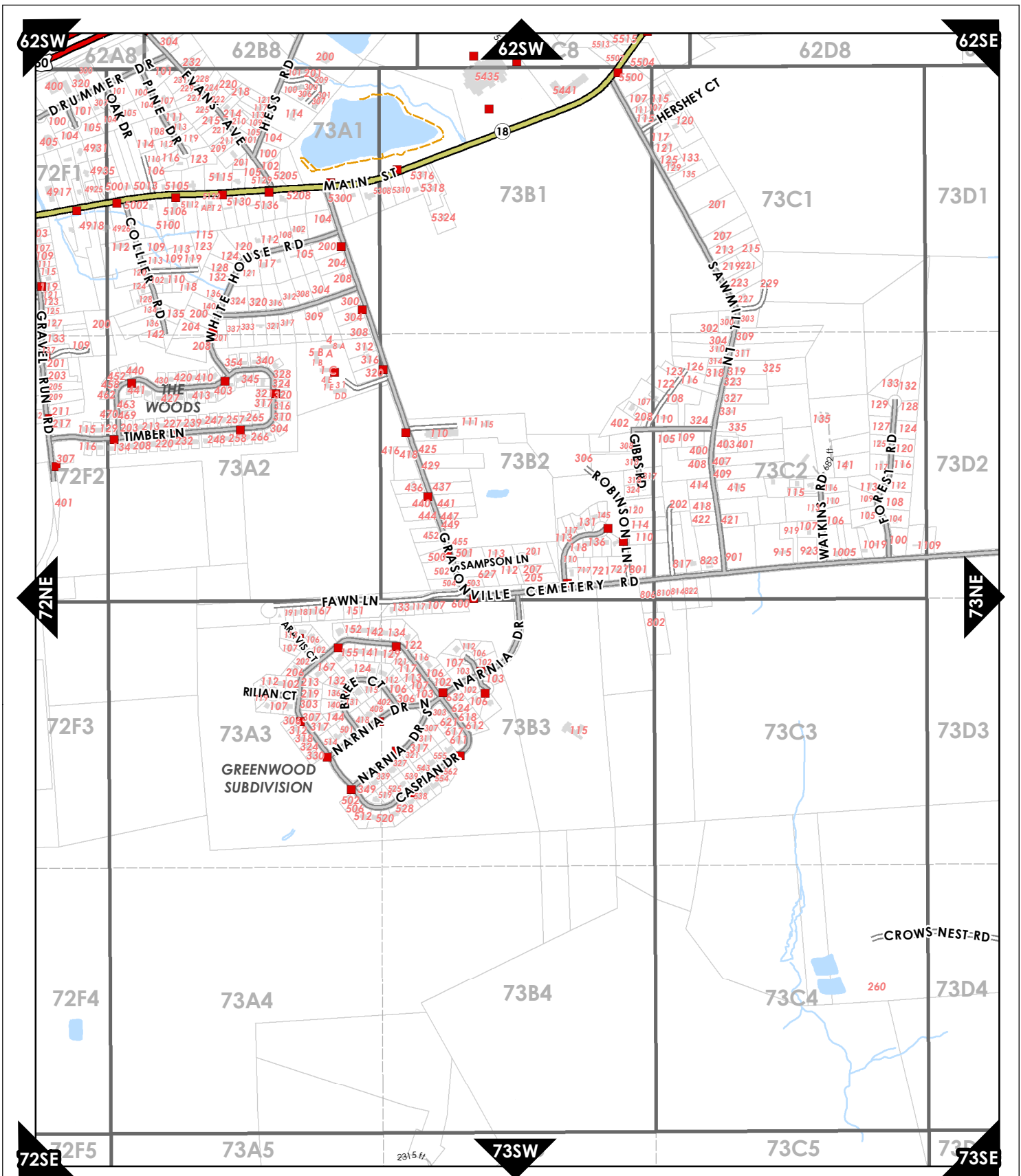
81D1

81NE



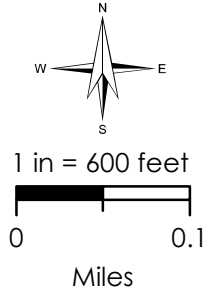
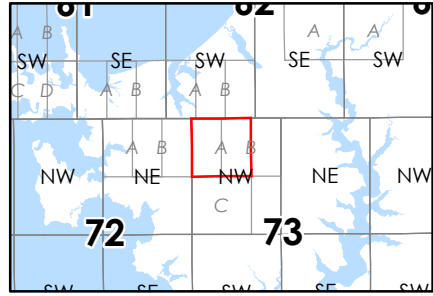
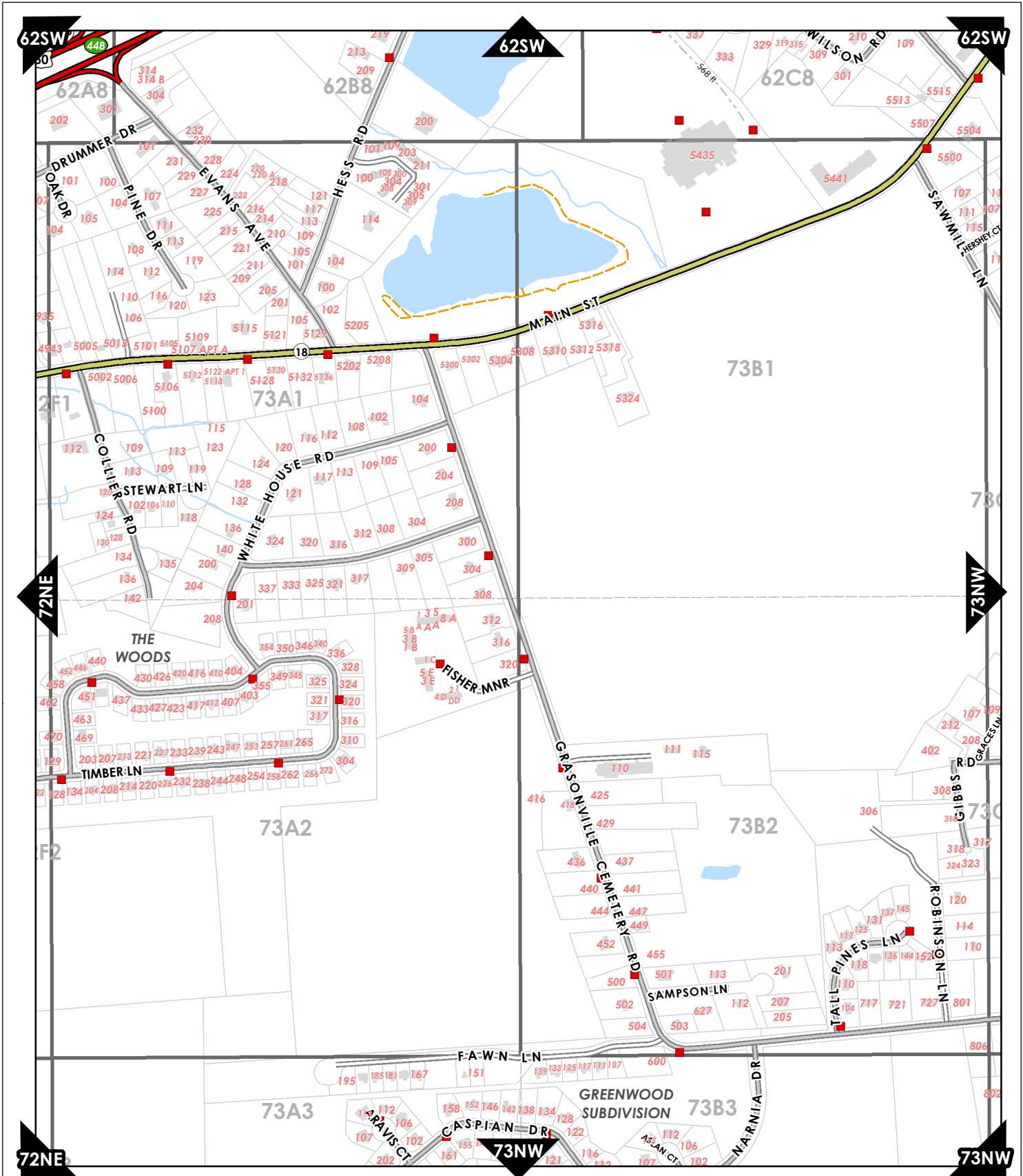
**Current Map:**  
**72SW**



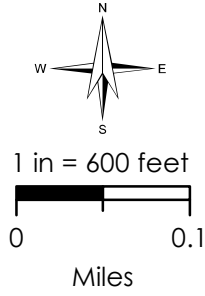
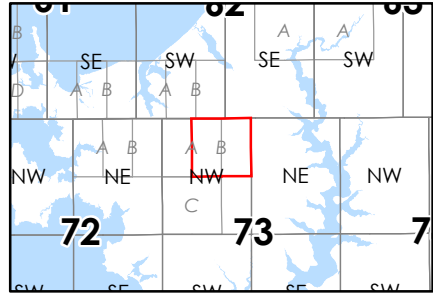
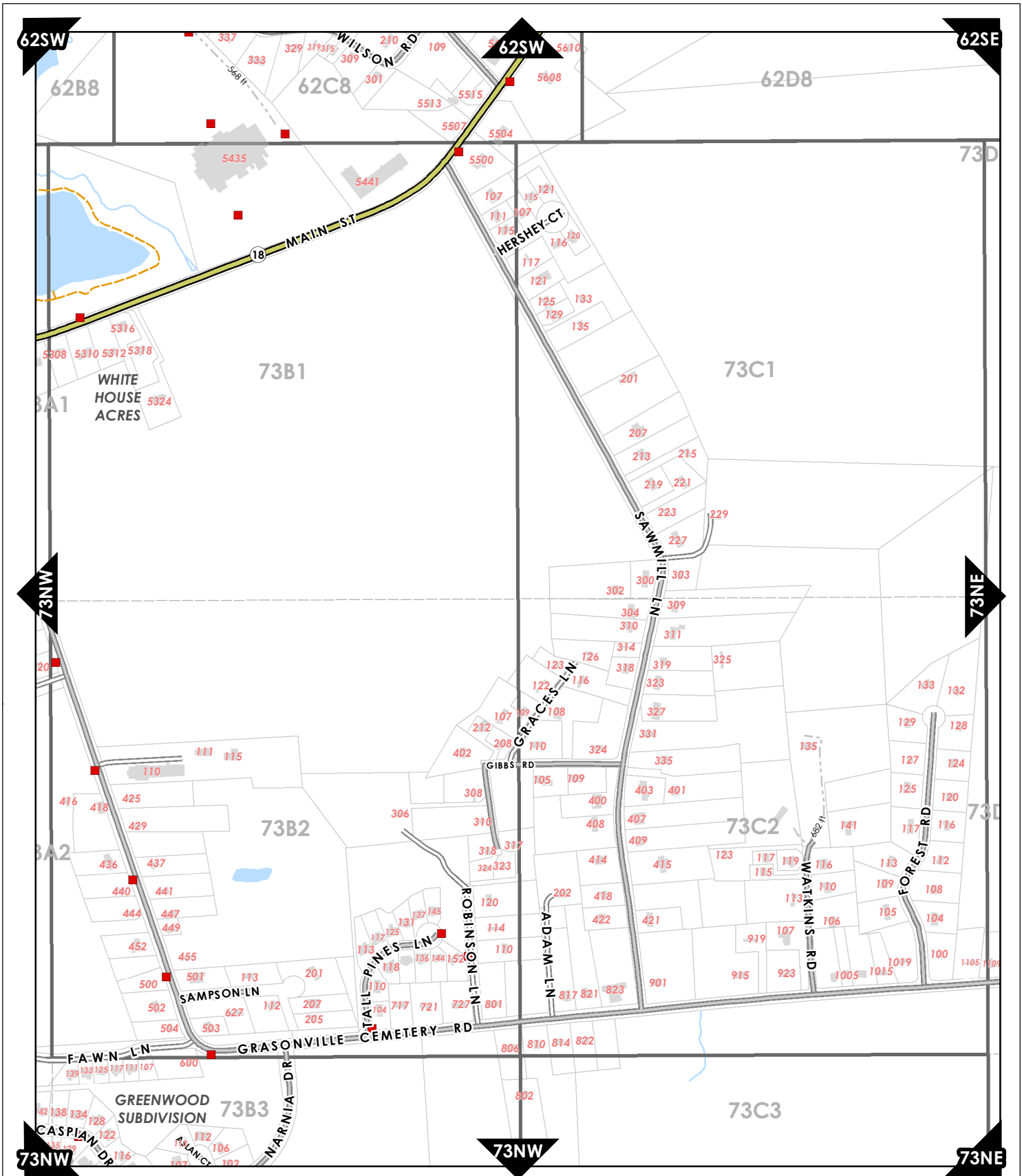


**Current Map:**  
**73NW**





**Current Map:  
73NW A**



**Current Map:  
73NW B**



72NE

THE WOODS

73A2

73NW

73B2

73NW

72NE

2F3

73A3

GREENWOOD SUBDIVISION

73B3

73

F4

73A4

73B4

73C

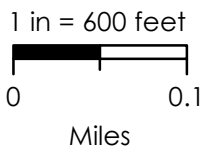
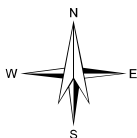
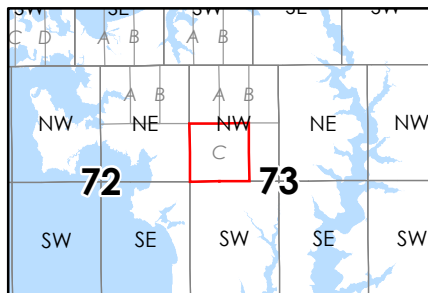
73A5

73B5

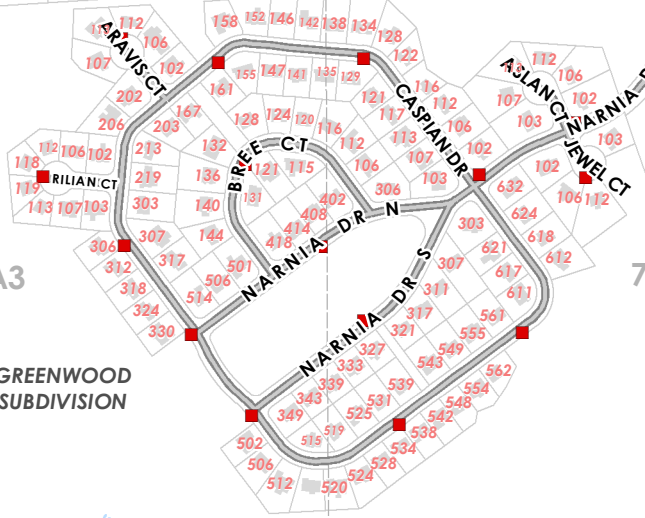
72SE

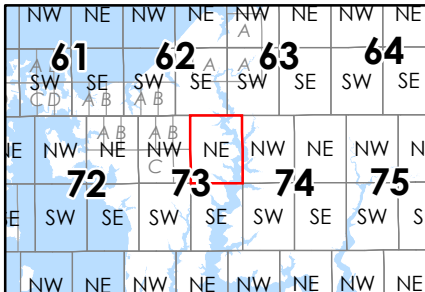
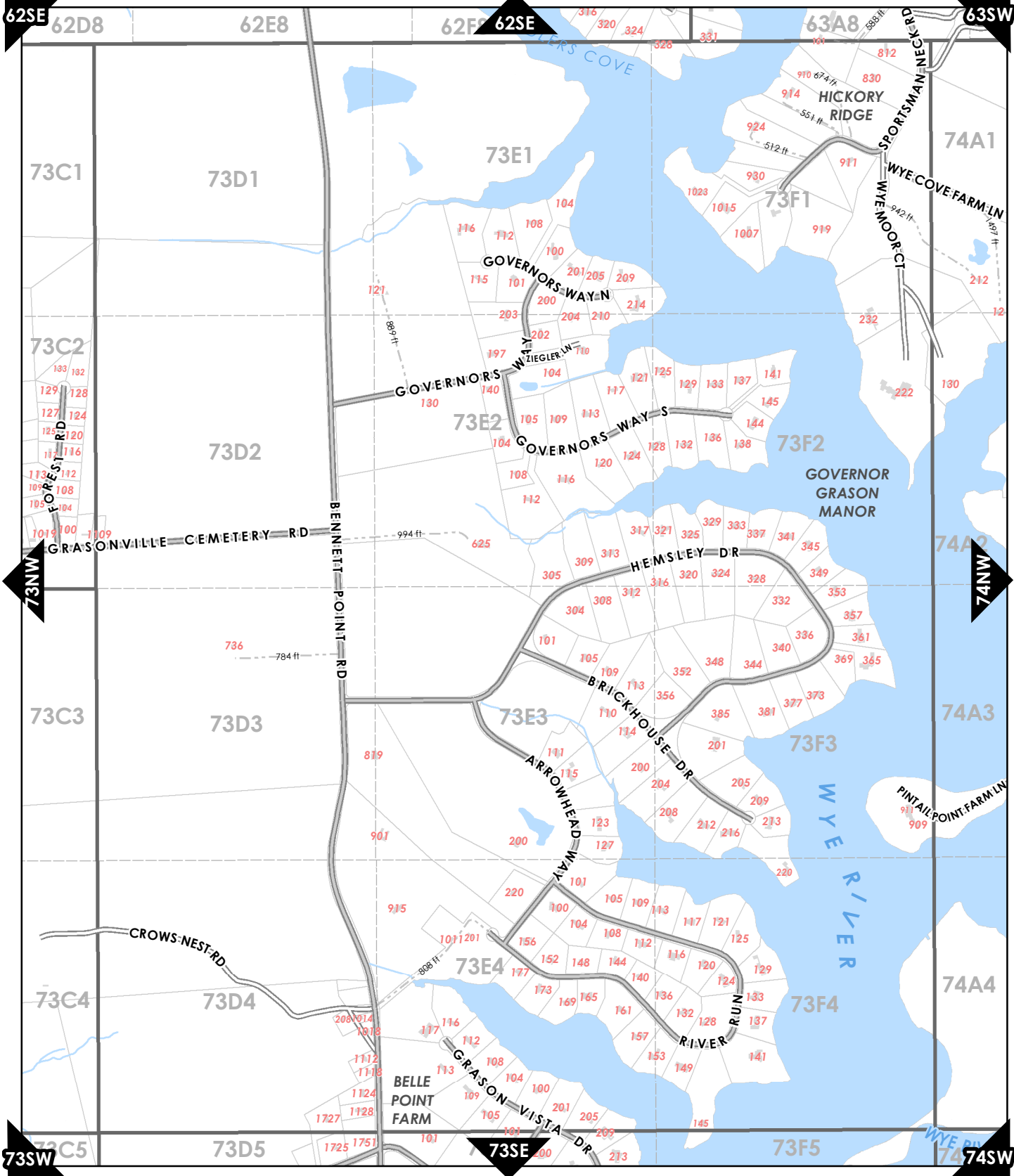
73SW

73SW

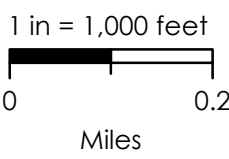
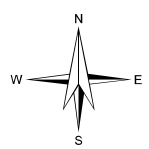
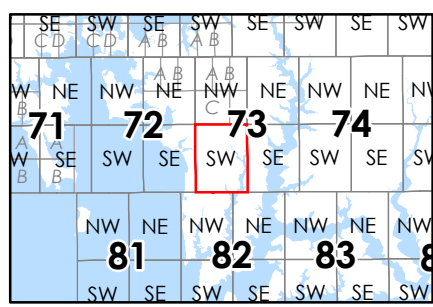
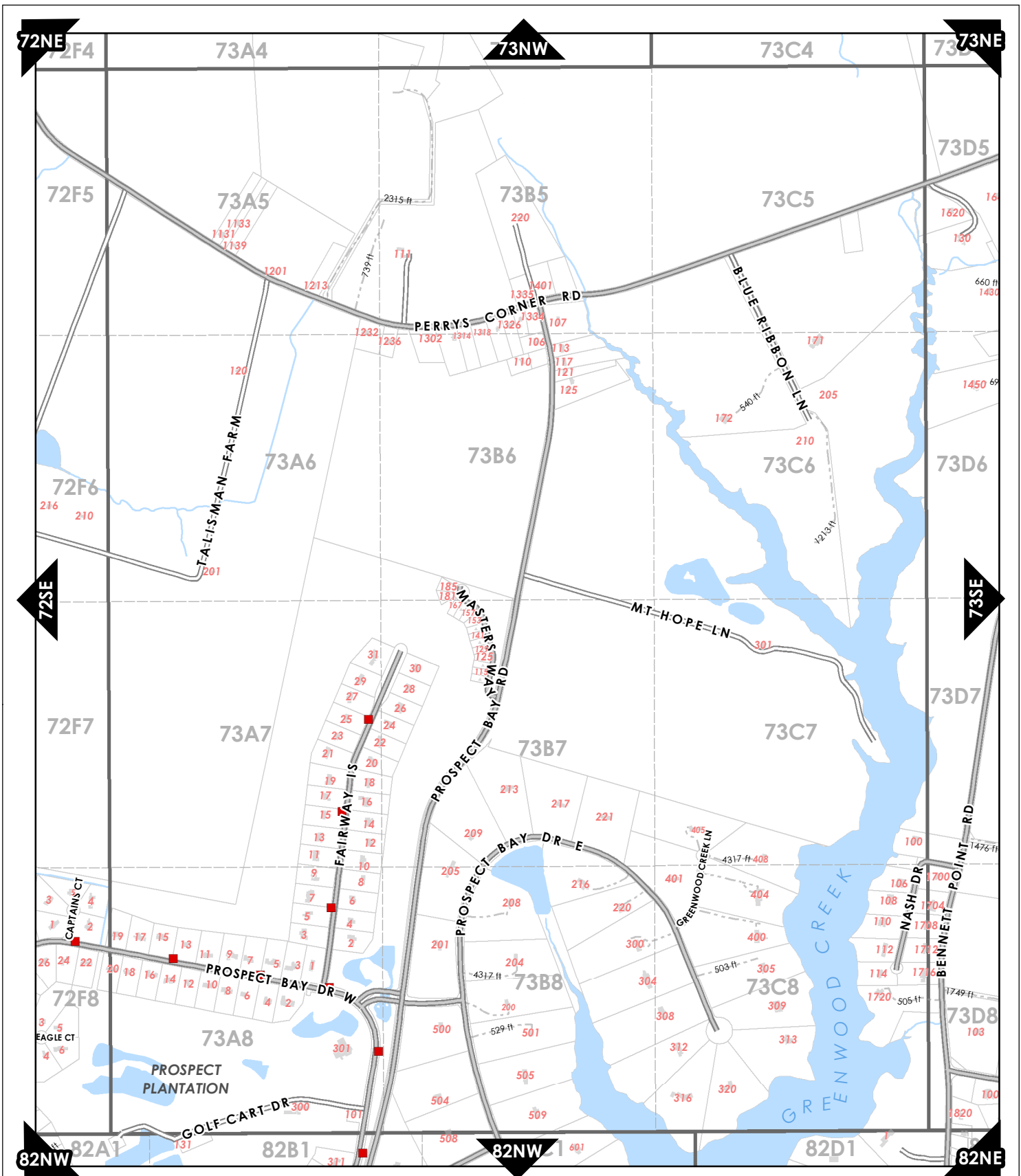


**Current Map:  
73NW C**

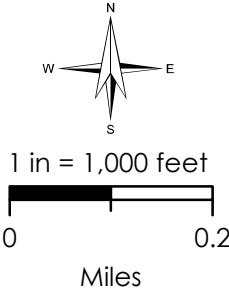
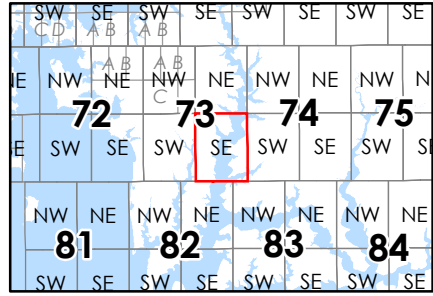
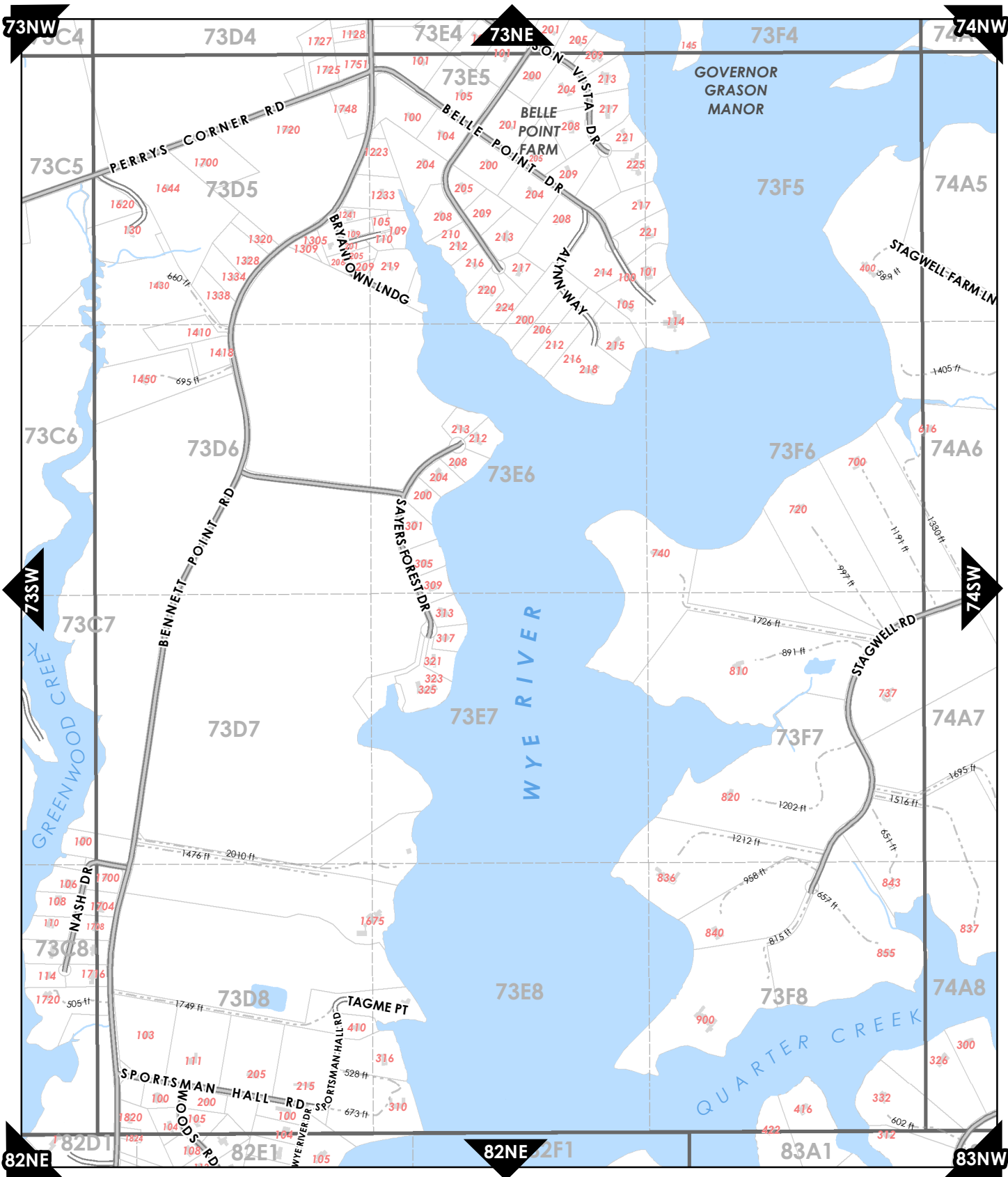




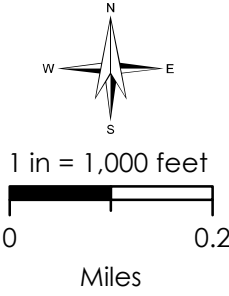
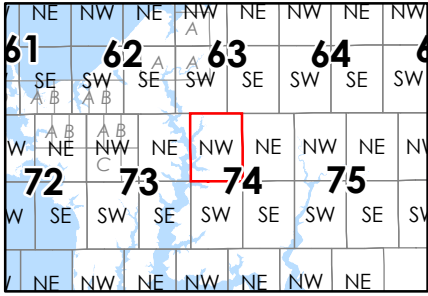
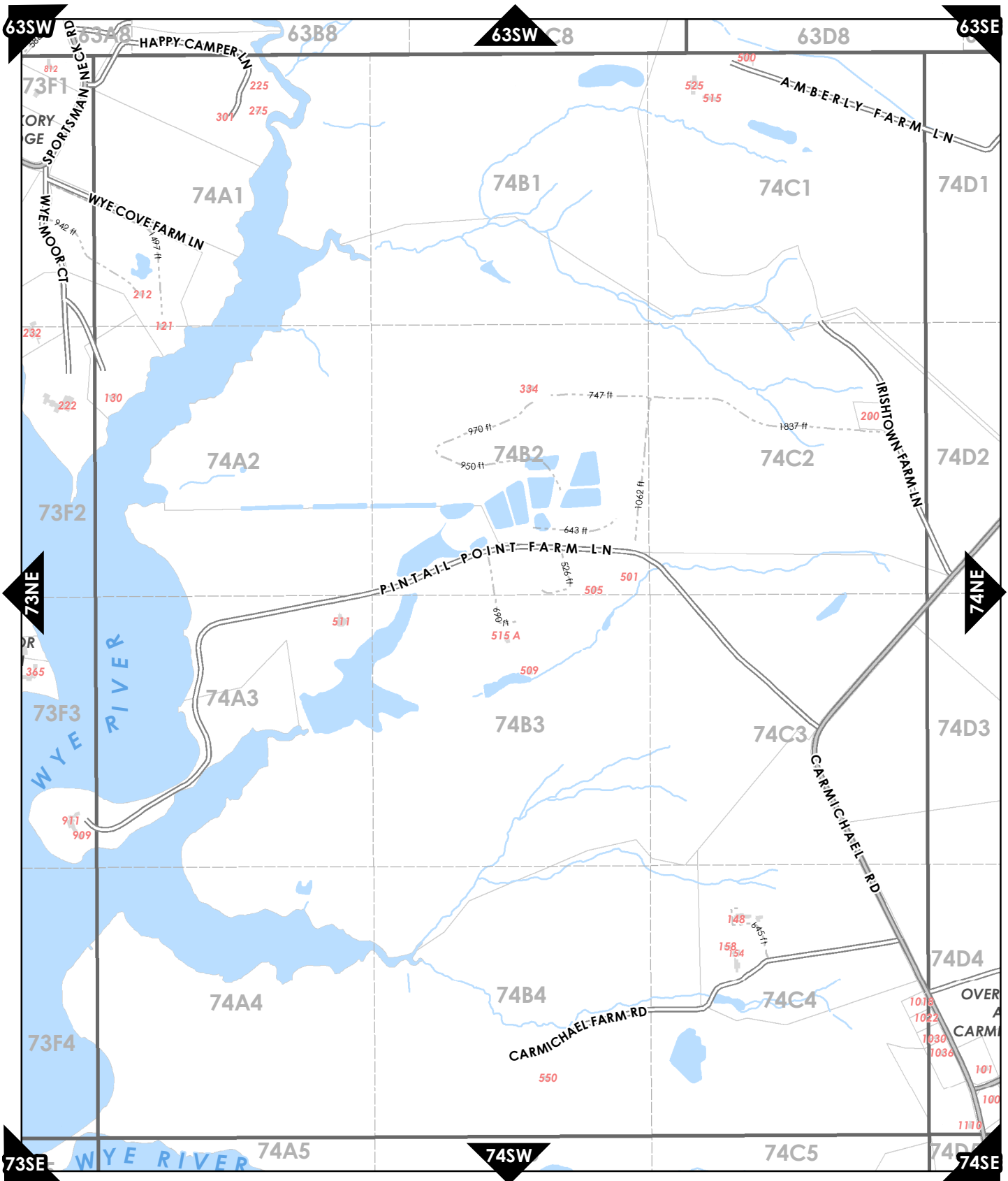
**Current Map:**  
**73NE**



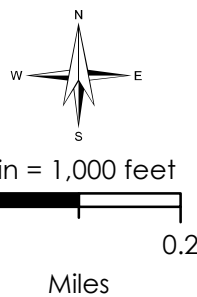
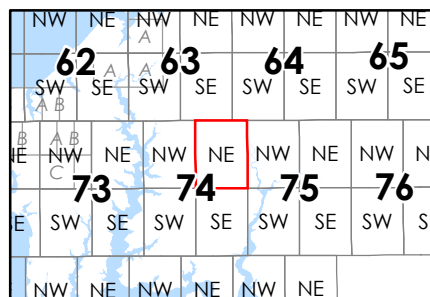
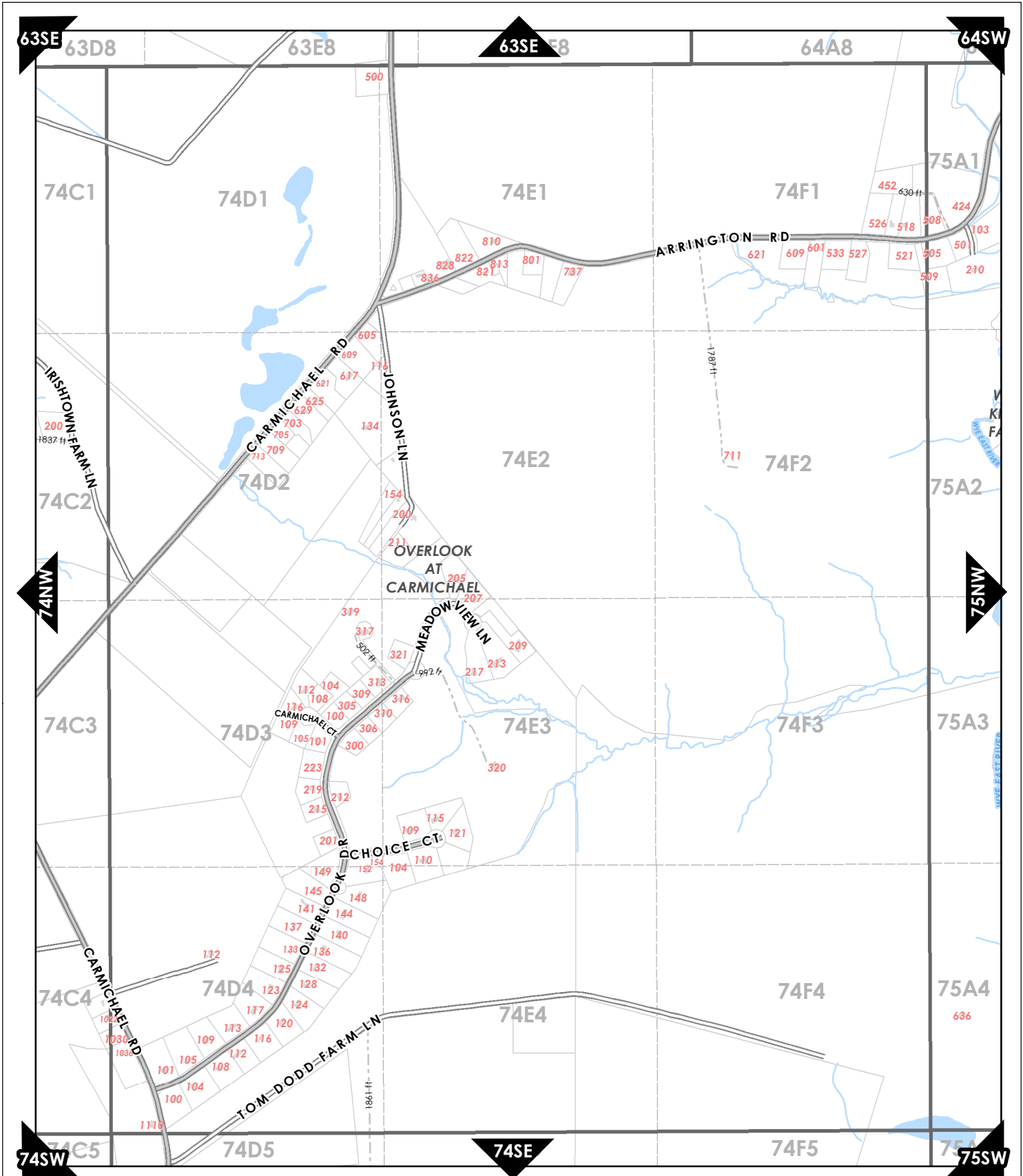
**Current Map:**  
**73SW**



**Current Map:**  
**73SE**

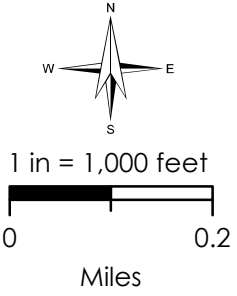
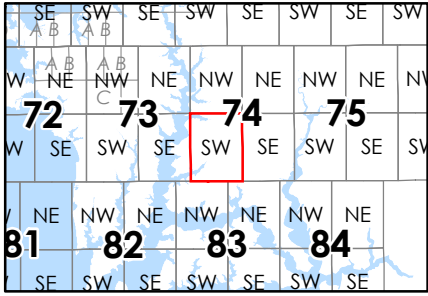
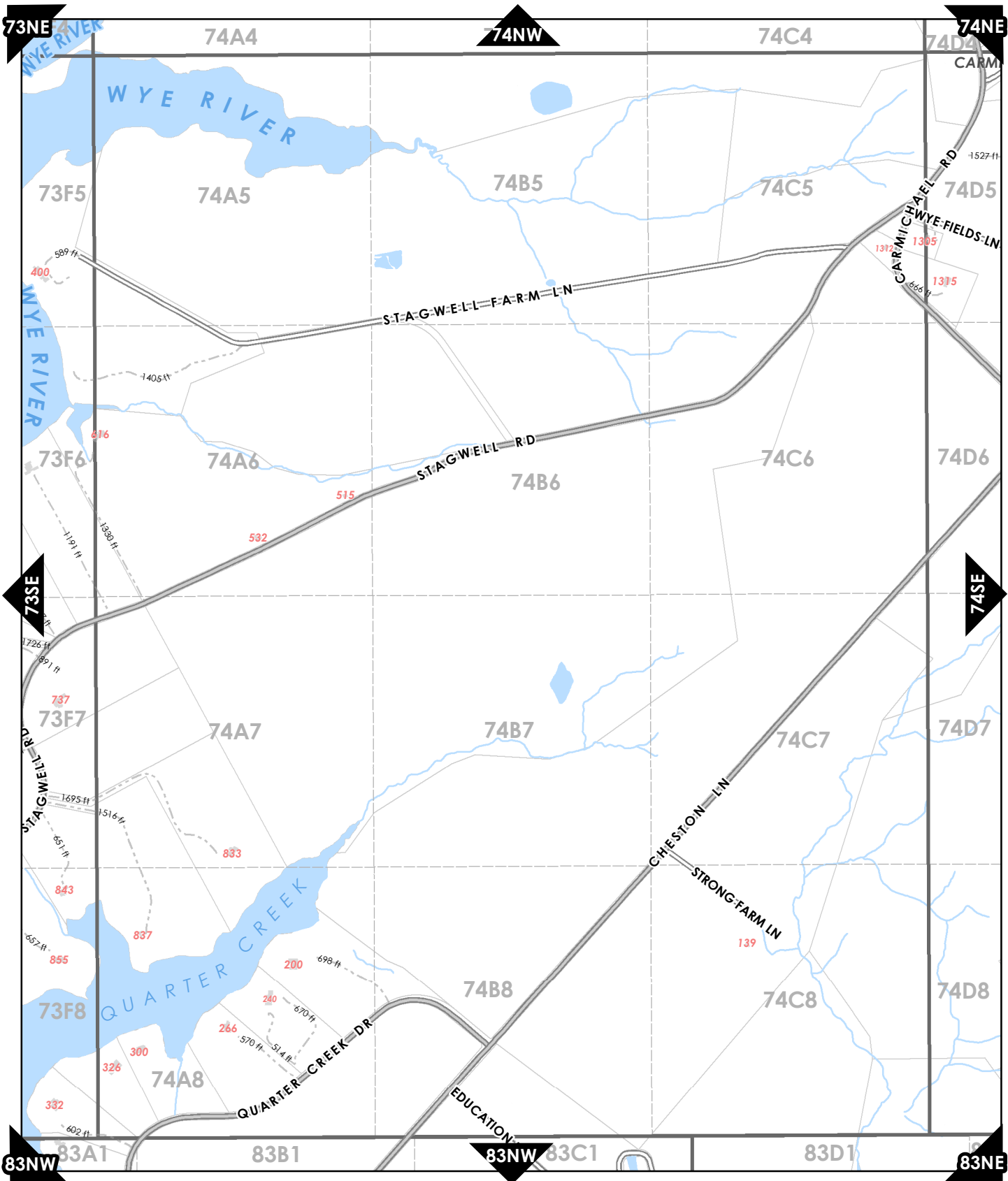


**Current Map:  
74NW**



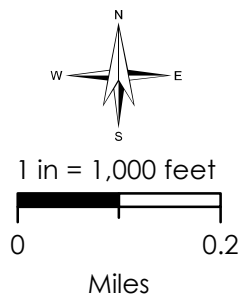
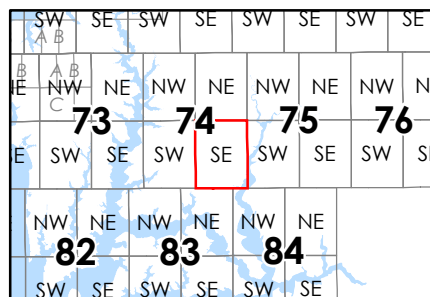
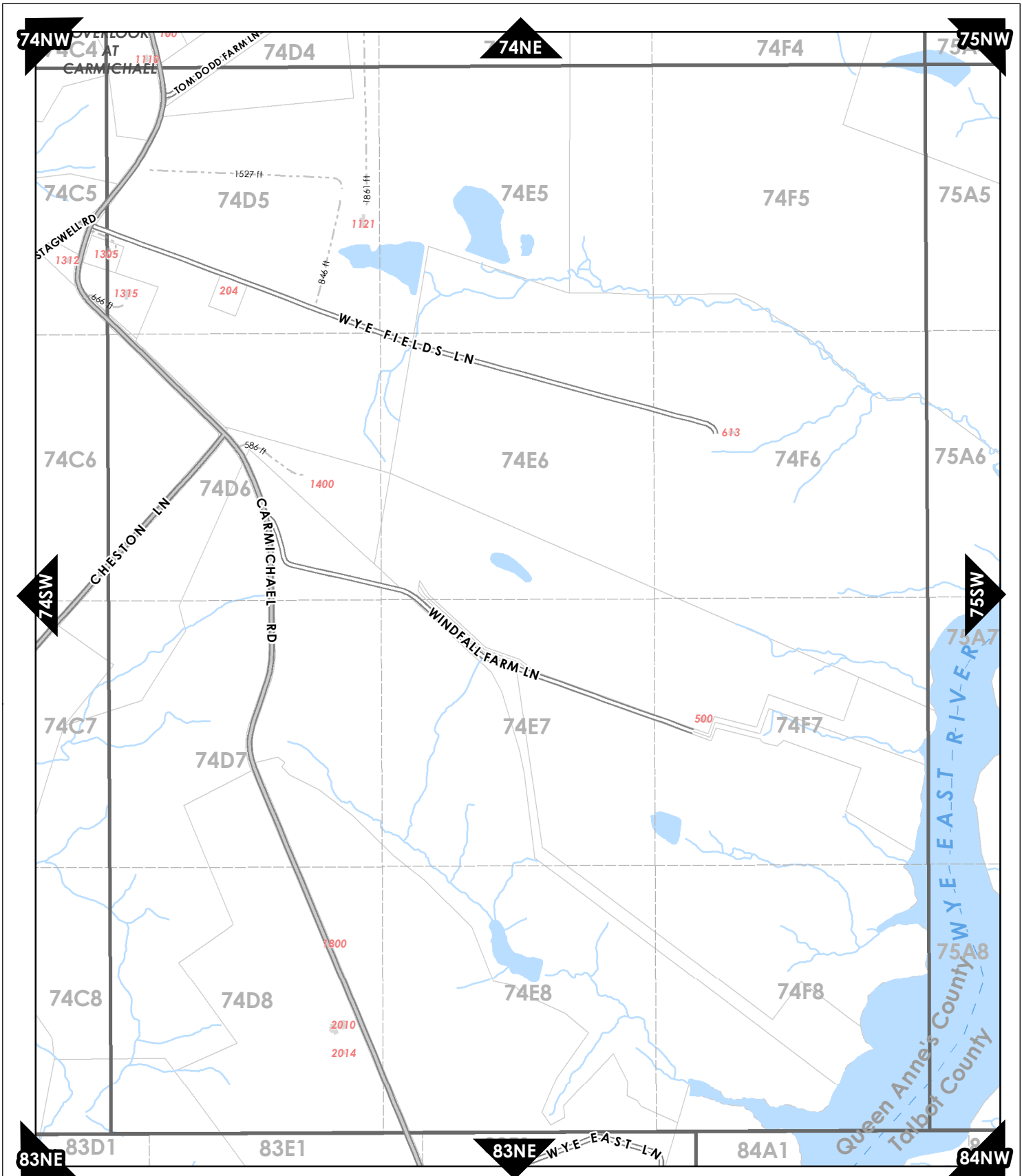
**Current Map:**  
**74NE**



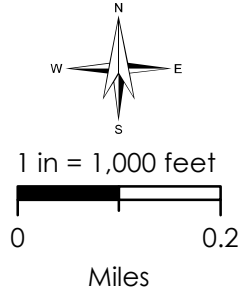
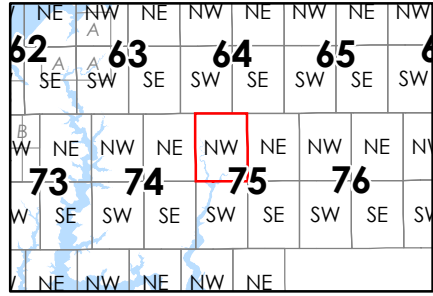
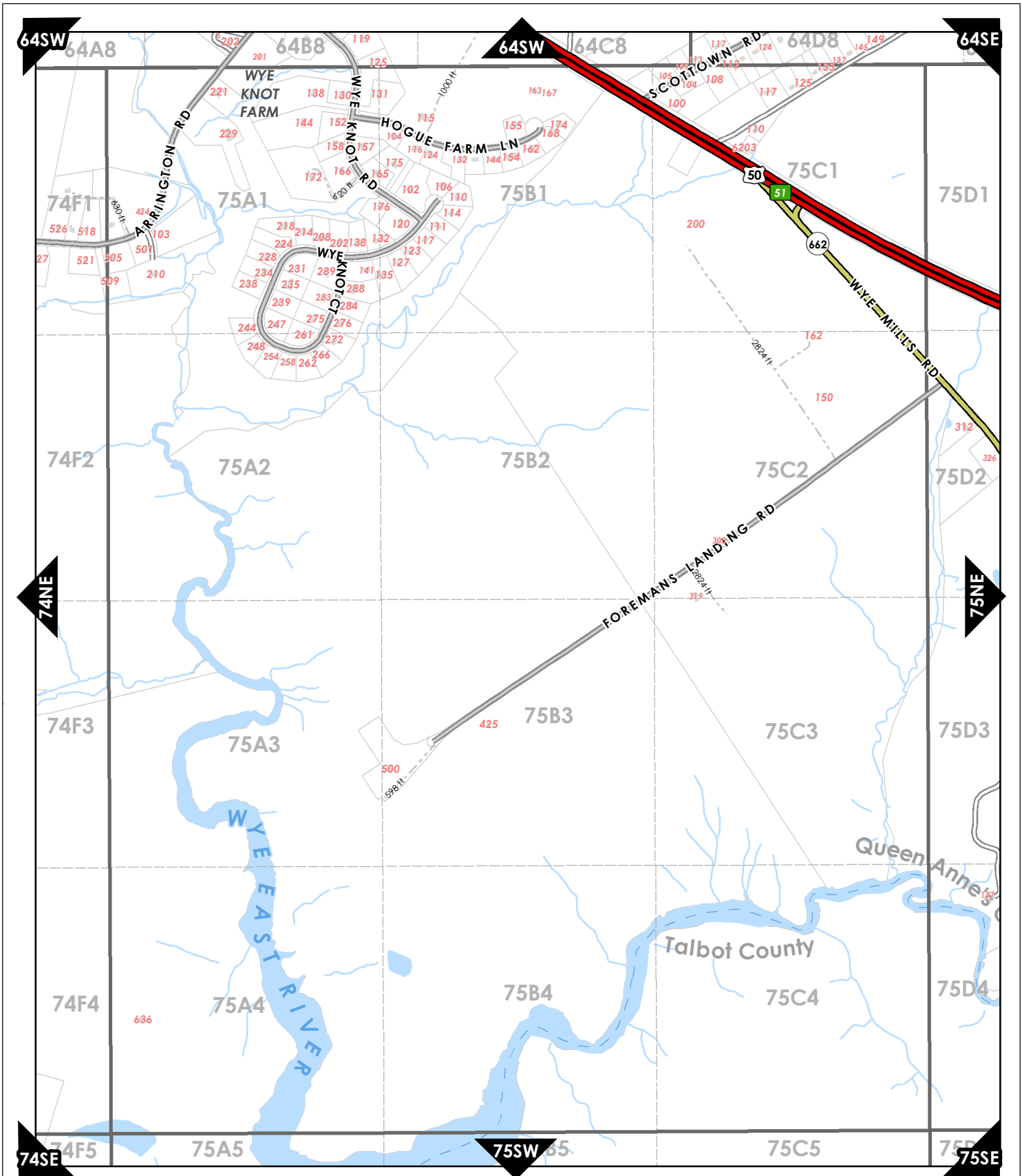


**Current Map:  
74SW**

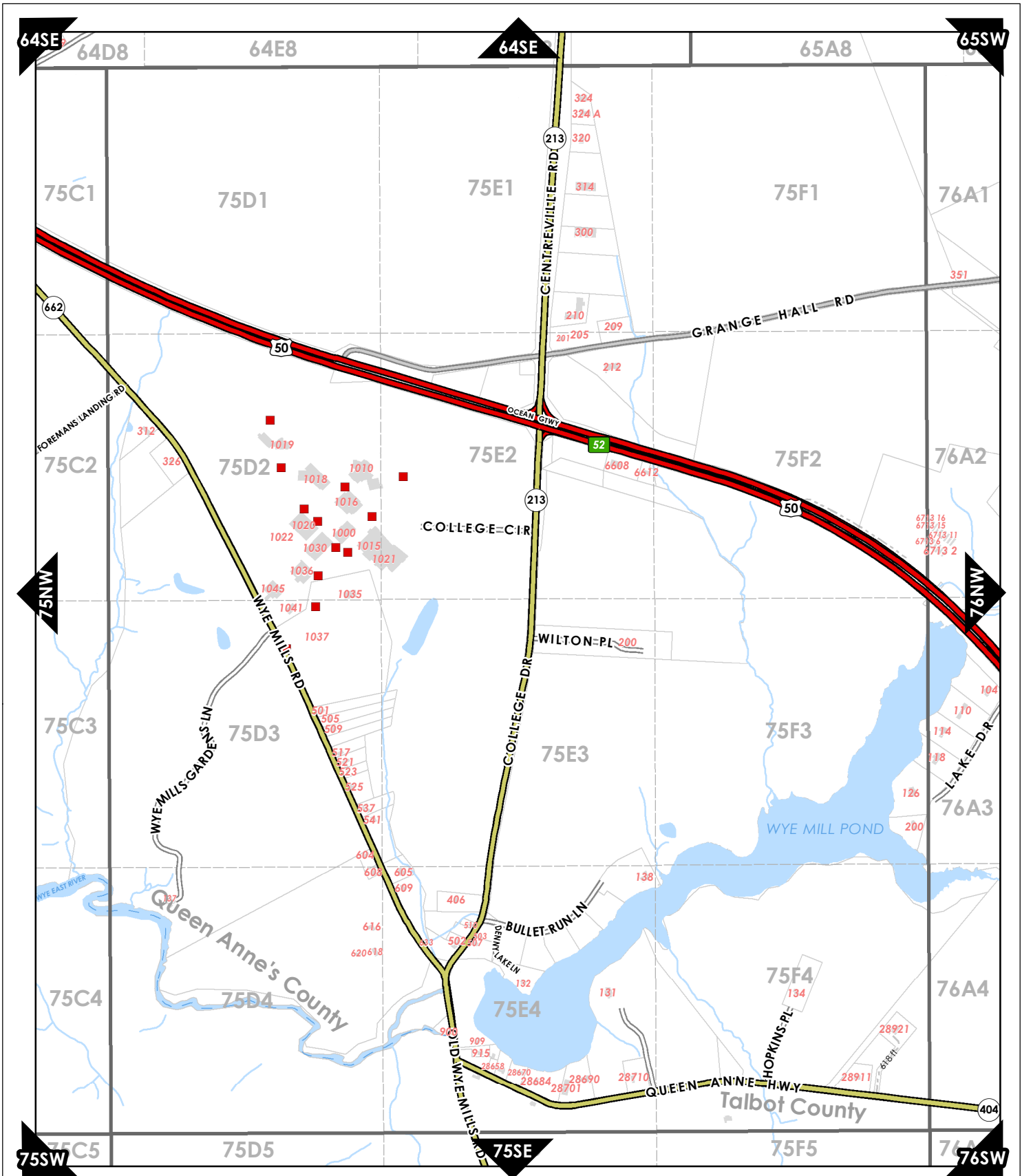




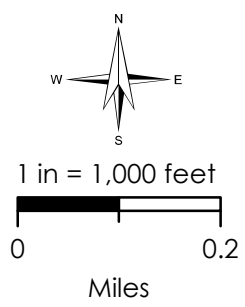
**Current Map:  
74SE**



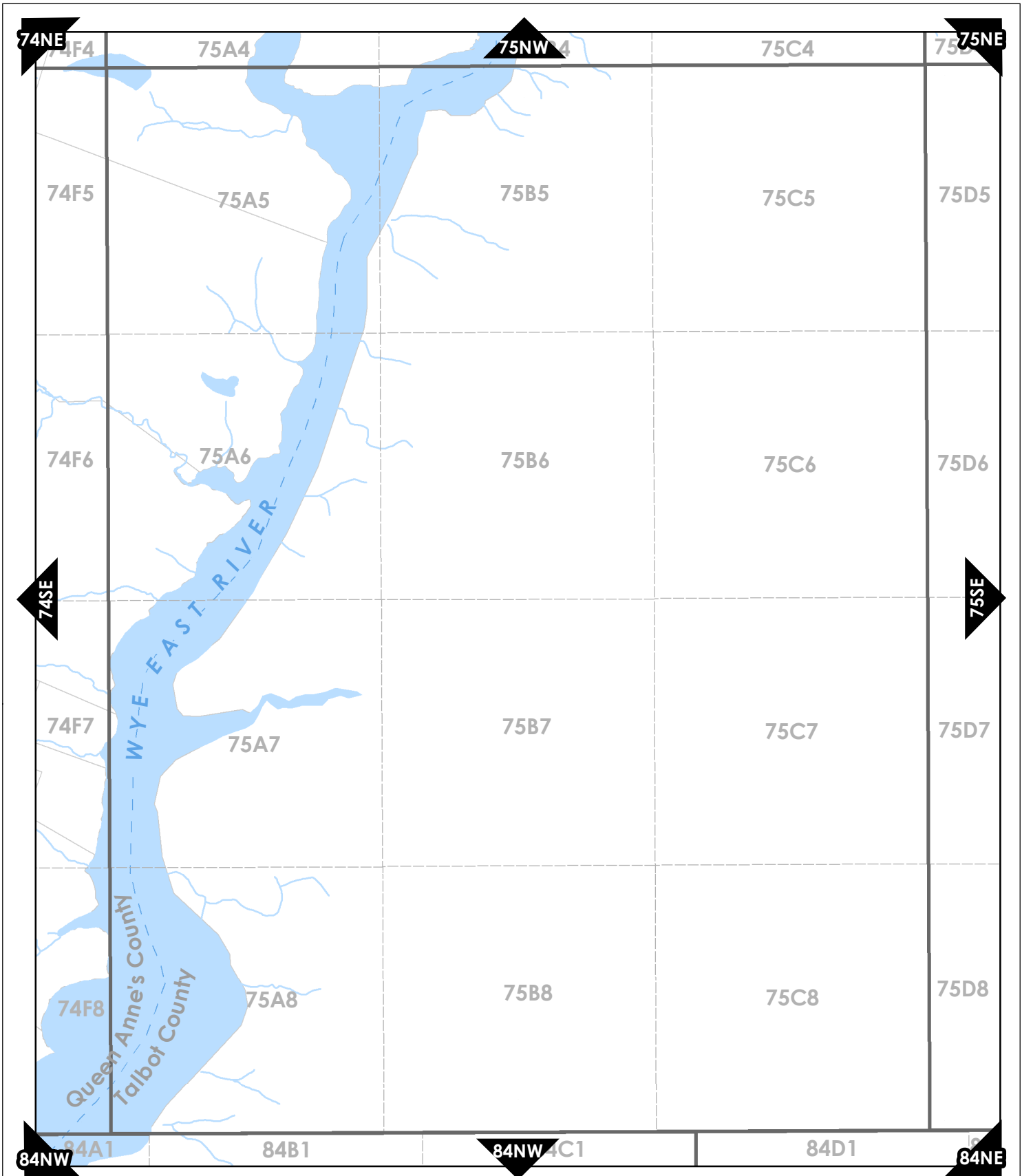
**Current Map:  
75NW**



NW	NE	NW	NE	NW	NE	NW	NE
63	64	65	66				
SW	SE	SW	SE	SW	SE	SW	SE
E	NW	NE	NW	NE	NW	NE	NW
74	75	76	77				
E	SW	SE	SW	SE	SW	SE	SW
NW	NE	NW	NE				



**Current Map:**  
**75NE**



74NE

75NW

75NE

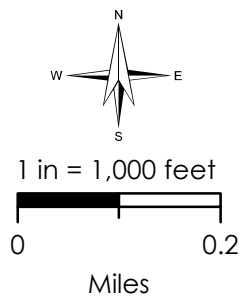
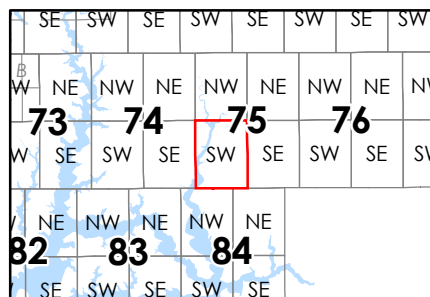
74SE

75SE

84NW

84NW

84NE



**Current Map:  
75SW**

75NW

75D4

75NE

75E4

76NW

75C5

75D5

75E5

75F5

76A5

75C6

75D6

75E6

75F6

76A6

75C7

75D7

75E7

75F7

76A7

75C8

75D8

75E8

75F8

76A8

84NE

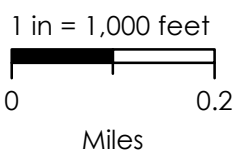
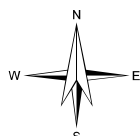
84D1

84E1

84NE

84F1

SW	SE	SW	SE	SW	SE	SW	SE
E	NW	NE	NW	NE	NW	NE	NW
<b>74</b>		<b>75</b>		<b>76</b>		<b>77</b>	
E	SW	SE	SW	SE	SW	SE	S
NW	NE	NW	NE				
<b>83</b>		<b>84</b>					
SW	SE	SW	SE				

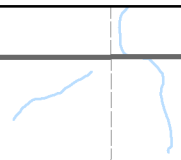


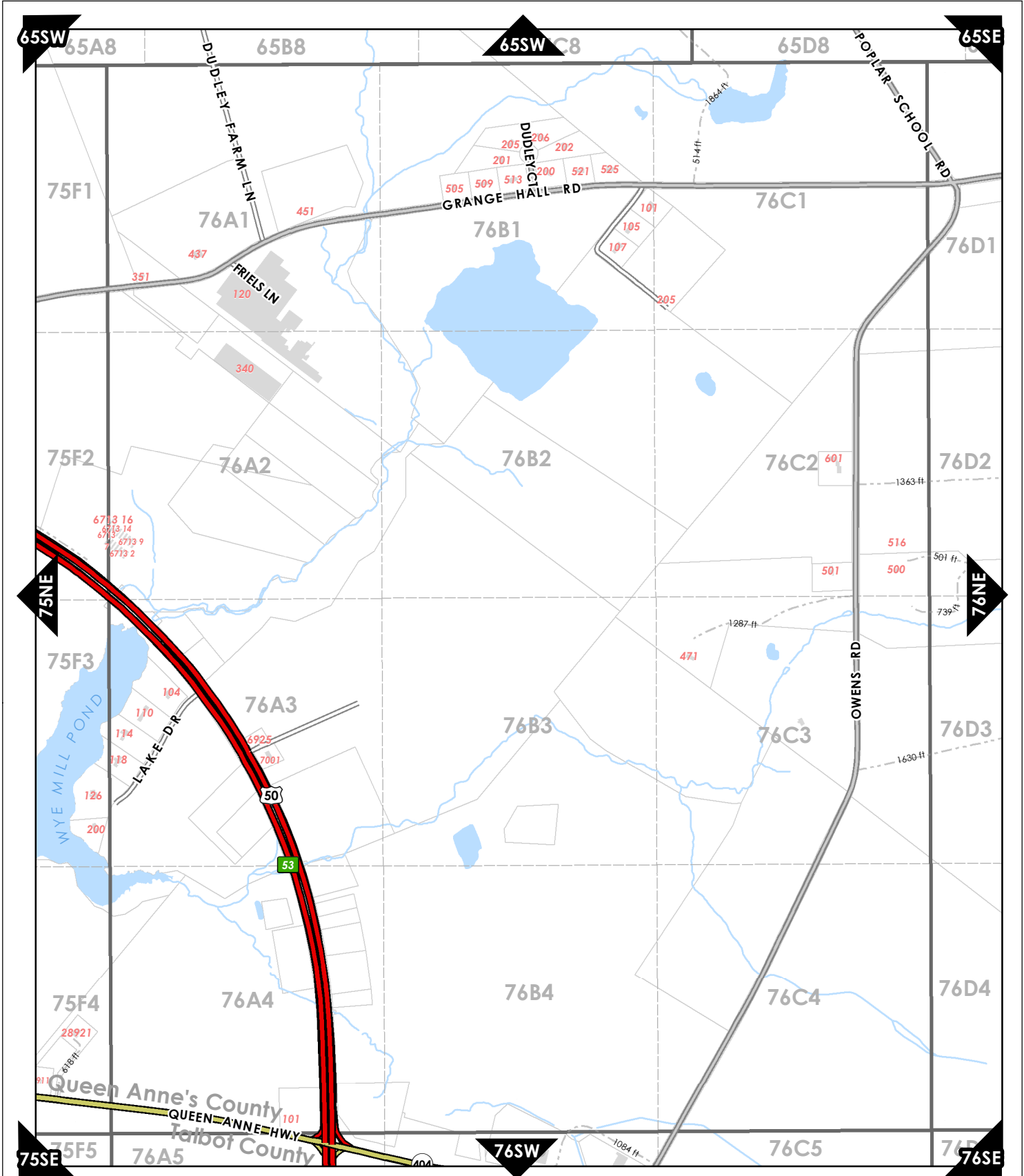
**Current Map:**  
**75SE**

OLD WAYE MILLES RD

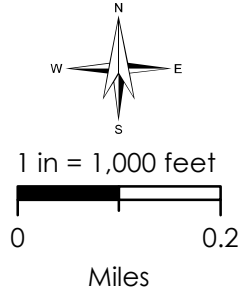
DOVING CR

OLD FARM RD  
RUSTLING OAKS DR

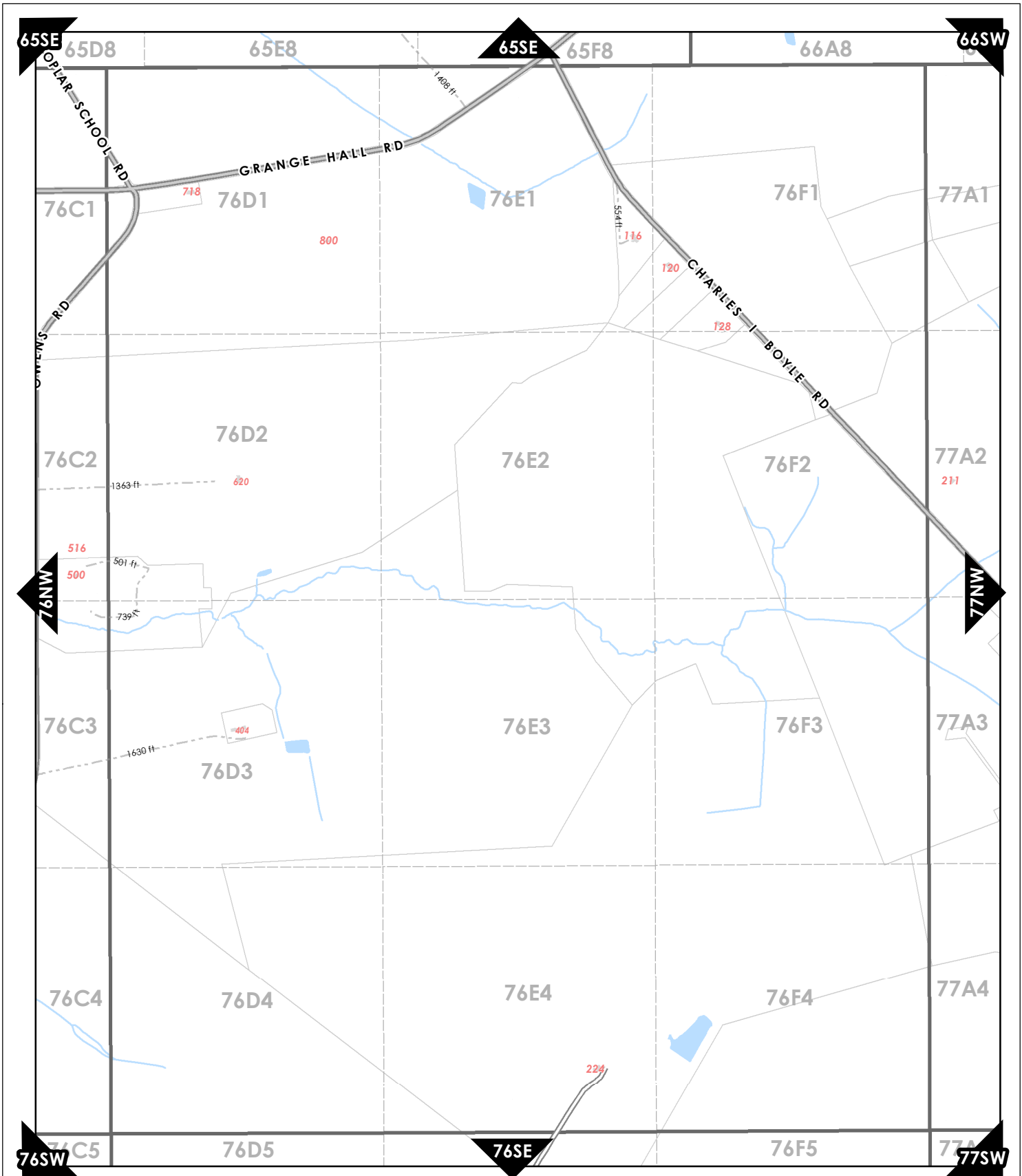




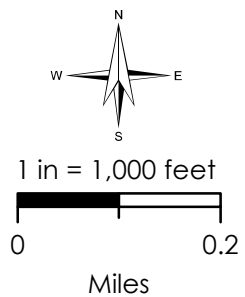
NE	NW	NE	NW	NE	NW	NE	NW	NE	NW
63	64	65	66	67	68	69	70	71	72
SE	SW	SE	SW	SE	SW	SE	SW	SE	SW
W	NE	NW	NE	NW	NE	NW	NE	NW	NE
74	75	76	77	78	79	80	81	82	83
W	SE	SW	SE	SW	SE	SW	SE	SW	SE
W	NE	NW	NE	NW	NE	NW	NE	NW	NE



**Current Map:**  
**76NW**

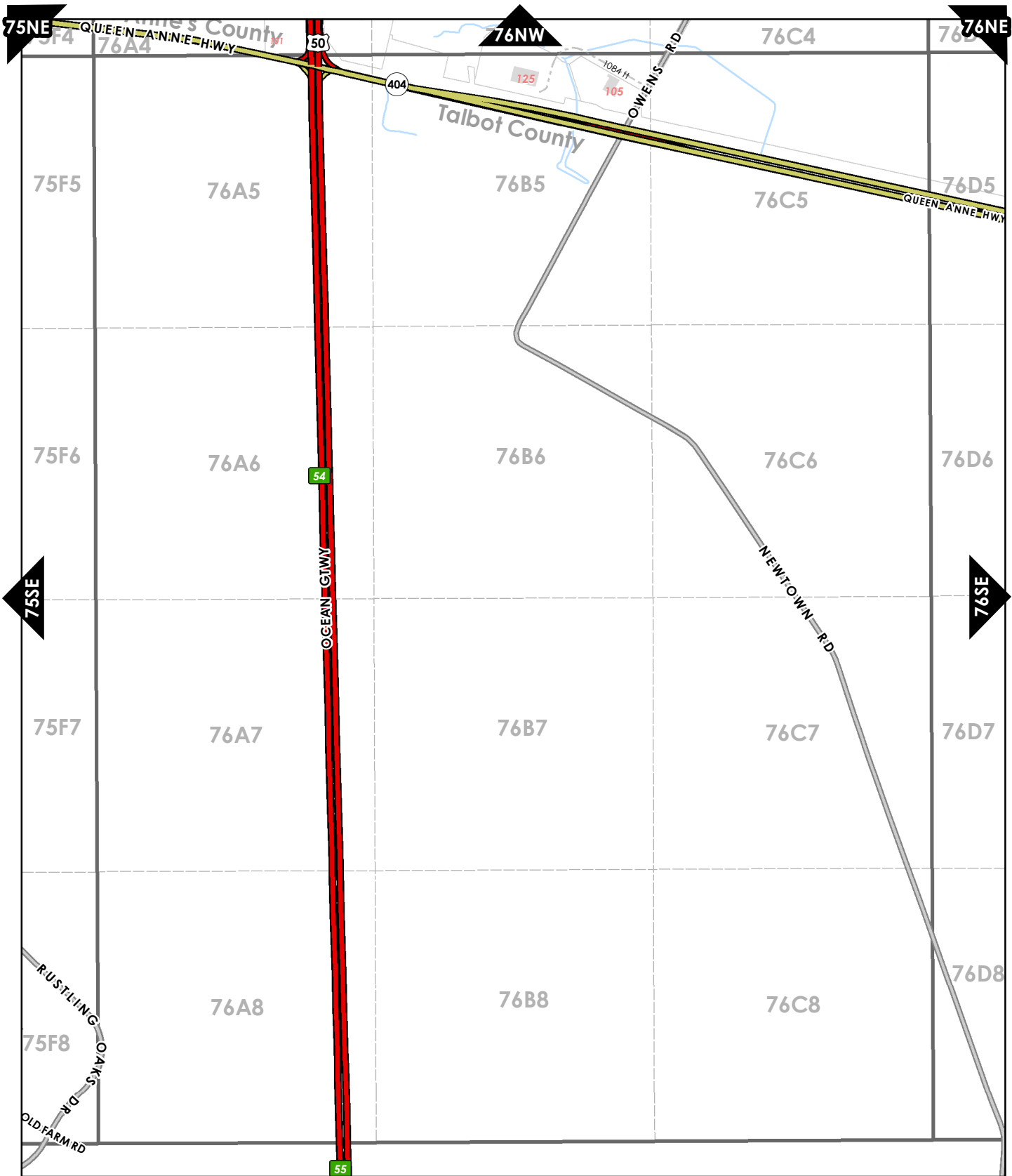


	NW	NE	NW	NE	NW	NE	NW	NE
	64	65	66	67				
	SW	SE	SW	SE	SW	SE	SW	SE
E	NW	NE	NW	NE	NW	NE	NW	N
	75	76	77	78				
E	SW	SE	SW	SE	SW	SE	SW	S
	NW	NE						

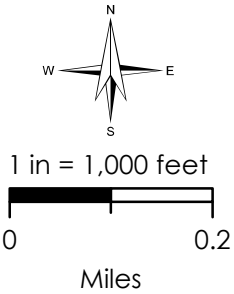


**Current Map:**  
**76NE**

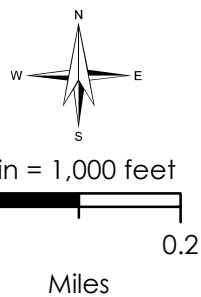
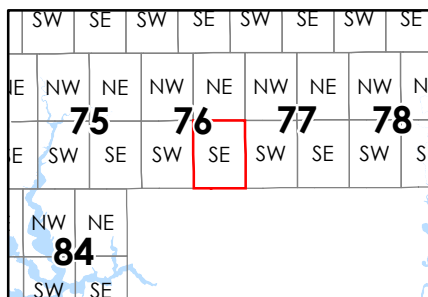
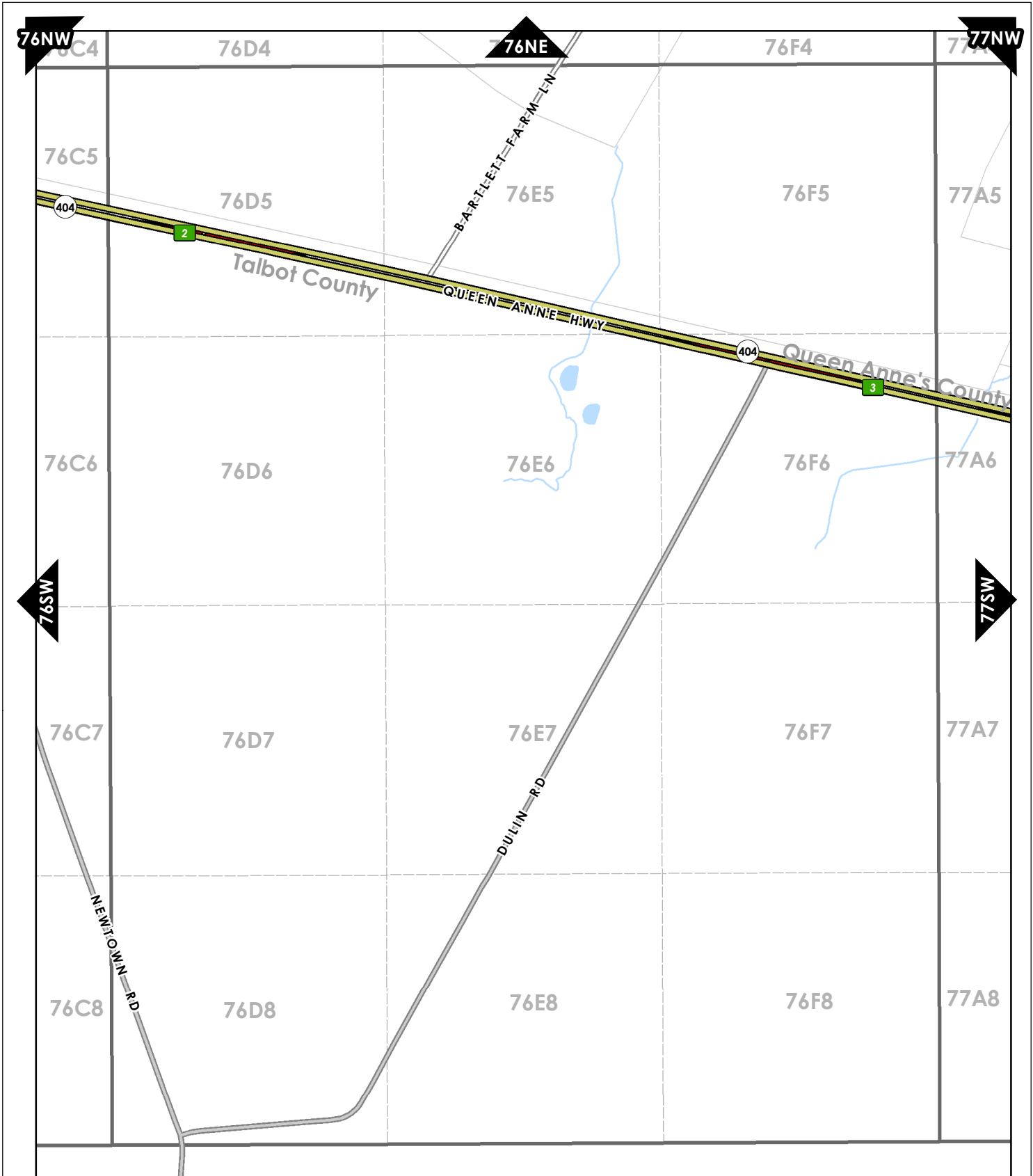




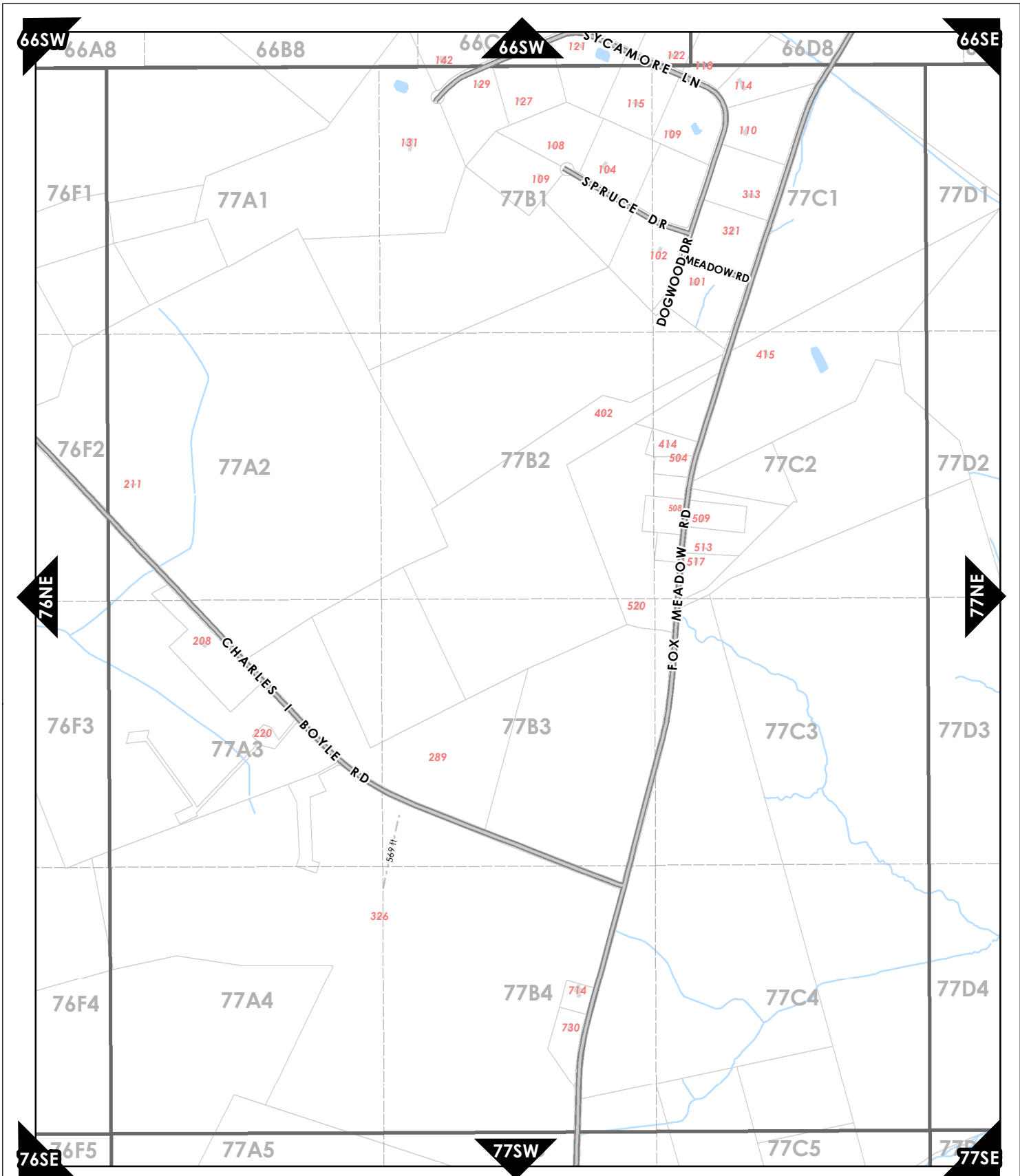
SE	SW	SE	SW	SE	SW	SE	SW
W	NE	NW	NE	NW	NE	NW	NE
<b>74</b>	<b>75</b>	<b>76</b>	<b>77</b>				
W	SE	SW	SE	SW	SE	SW	SE
NE	NW	NE					
<b>83</b>	<b>84</b>						
SE	SW	SE					



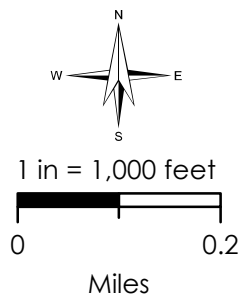
**Current Map:  
76SW**



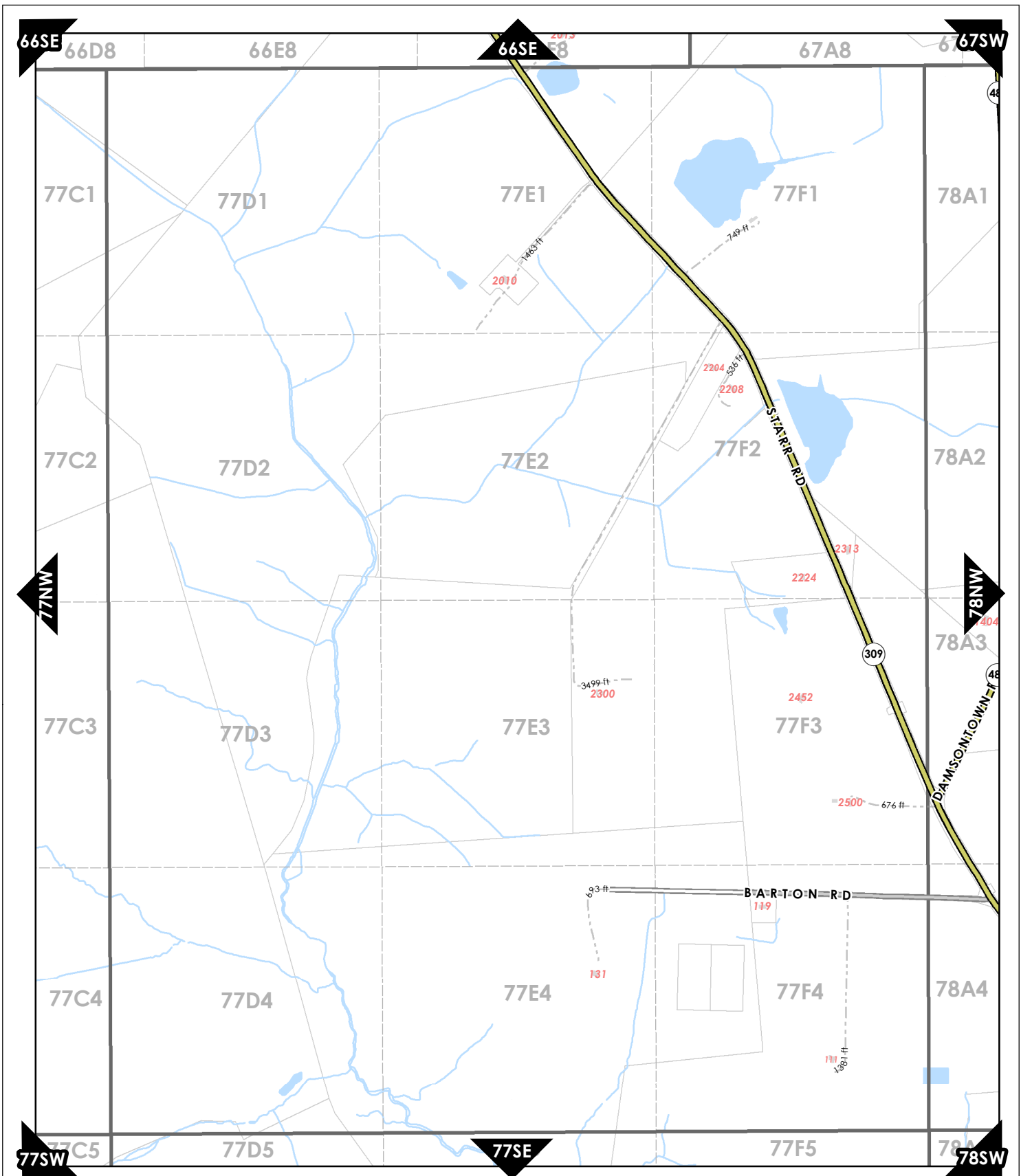
**Current Map:  
76SE**



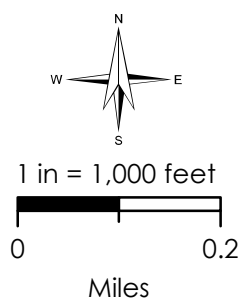
NE	NW	NE	NW	NE	NW	NE	NW
<b>64</b>	<b>65</b>	<b>66</b>	<b>67</b>				
SE	SW	SE	SW	SE	SW	SE	SW
W	NE	NW	NE	NW	NE	NW	NE
<b>75</b>	<b>76</b>	<b>77</b>	<b>78</b>				
W	SE	SW	SE	SW	SE	SW	SE
W	NE						



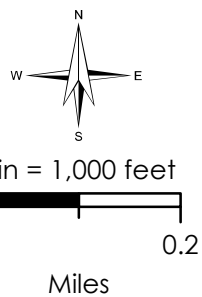
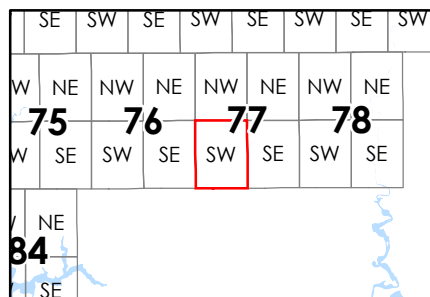
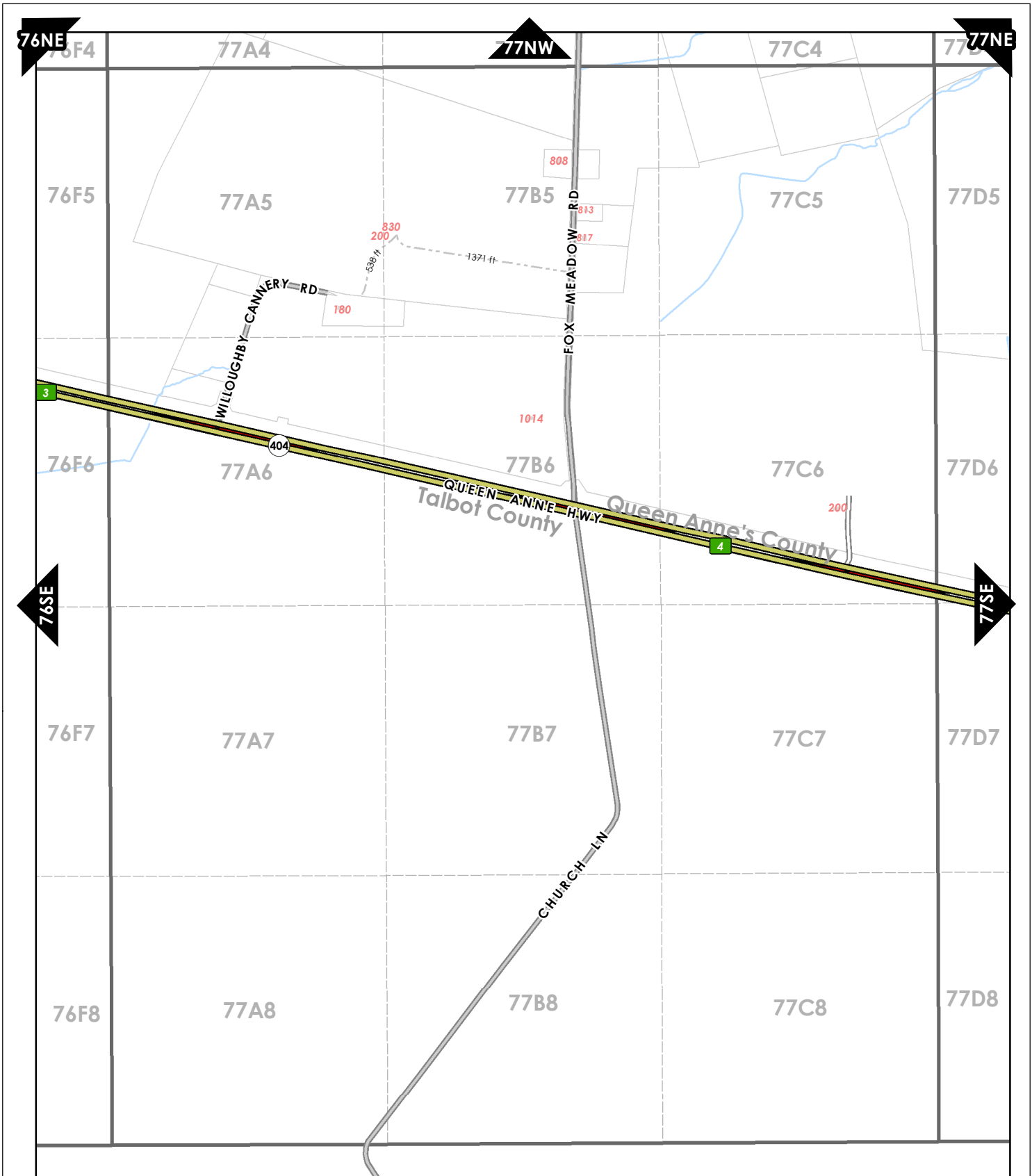
**Current Map:  
77NW**



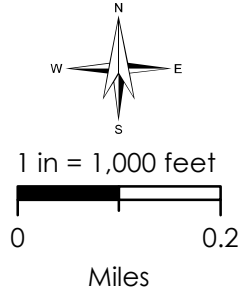
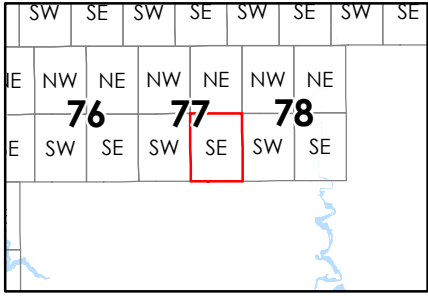
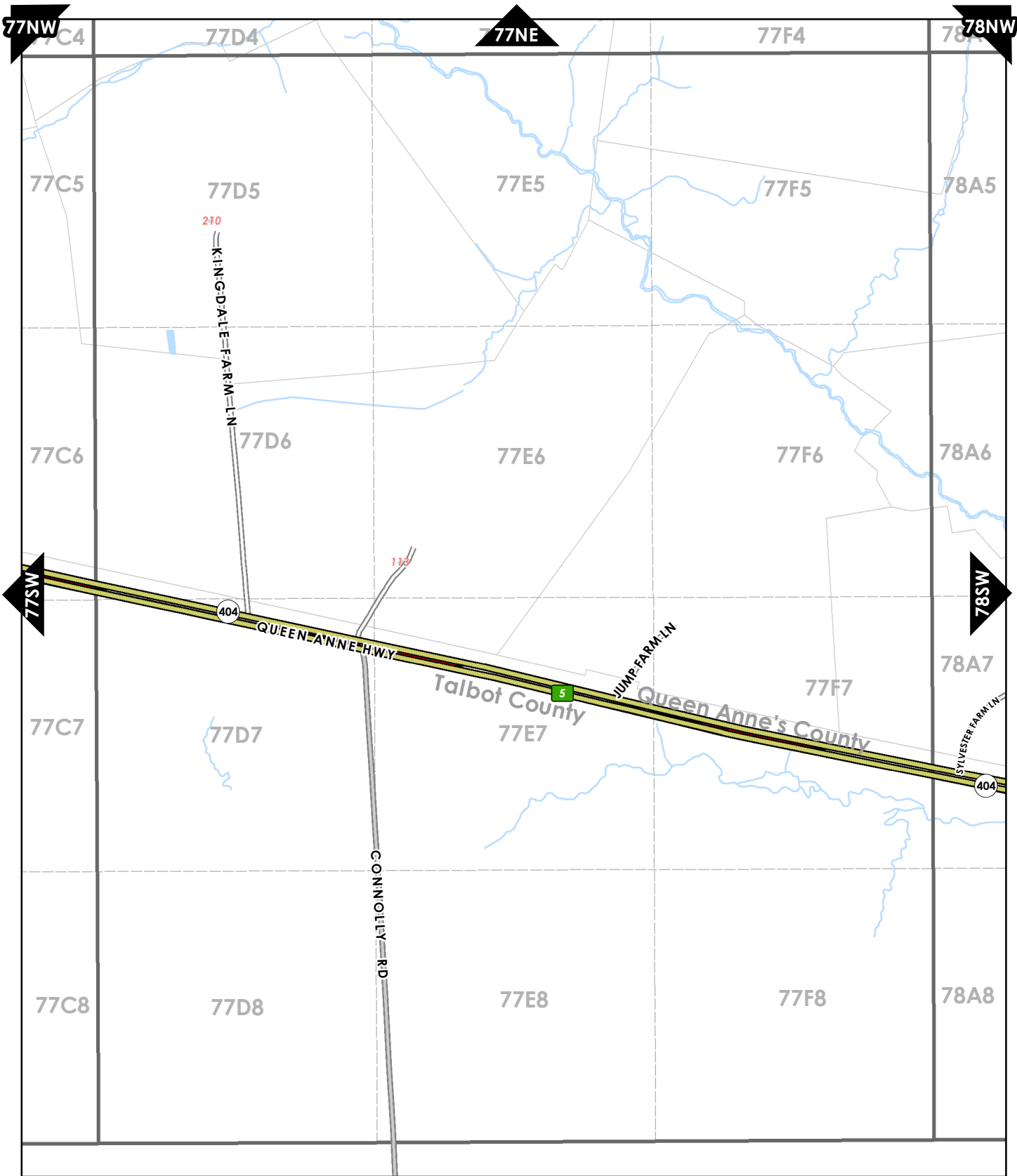
NW	NE	NW	NE	NW	NE	NW	NE
65	66	67	68				
SW	SE	SW	SE	SW	SE	SW	SE
E	NW	NE	NW	NE	NW	NE	
76	77	78					
E	SW	SE	SW	SE	SW	SE	



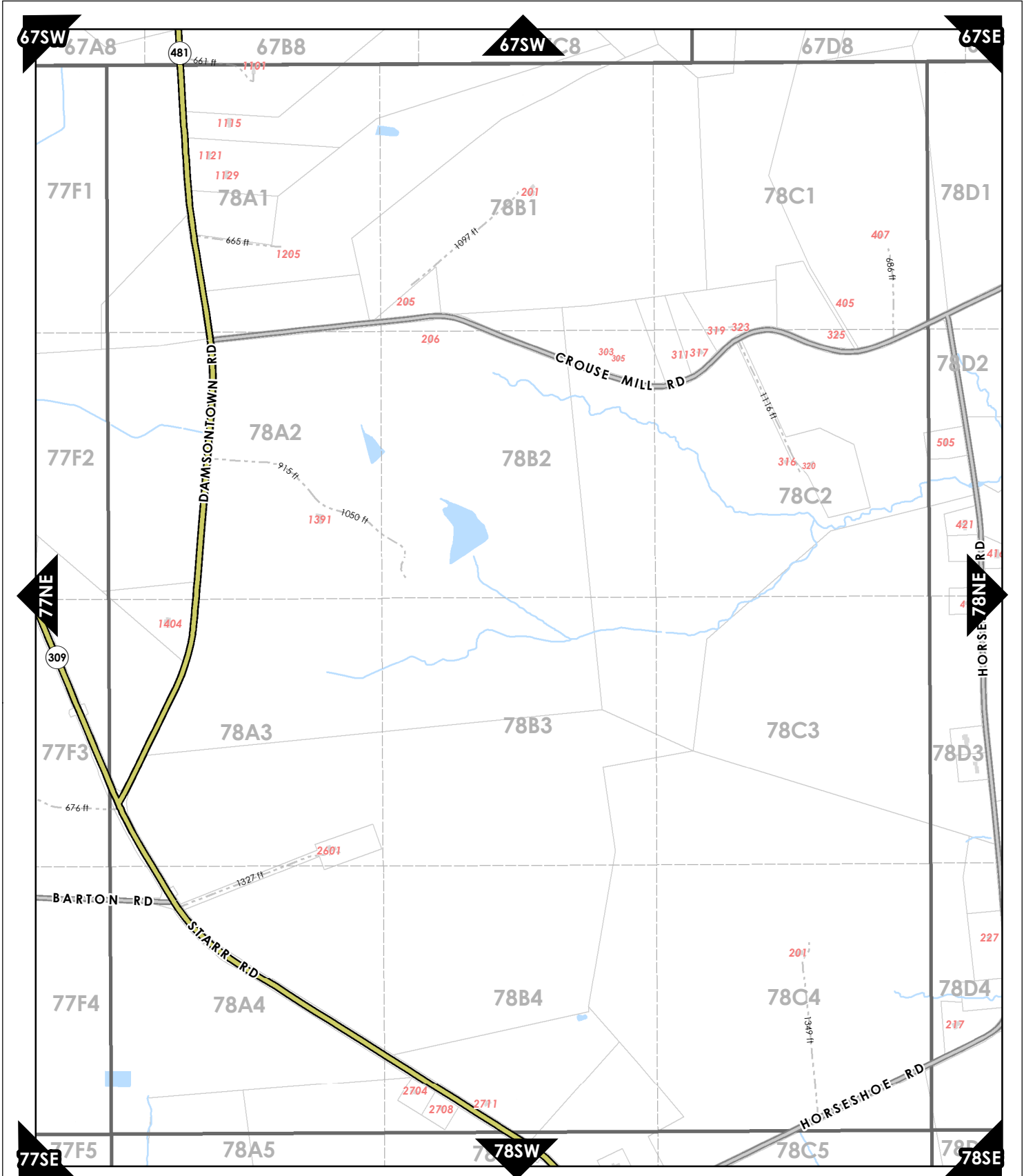
**Current Map:**  
**77NE**



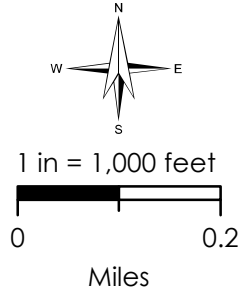
**Current Map:**  
**77SW**



**Current Map:  
77SE**

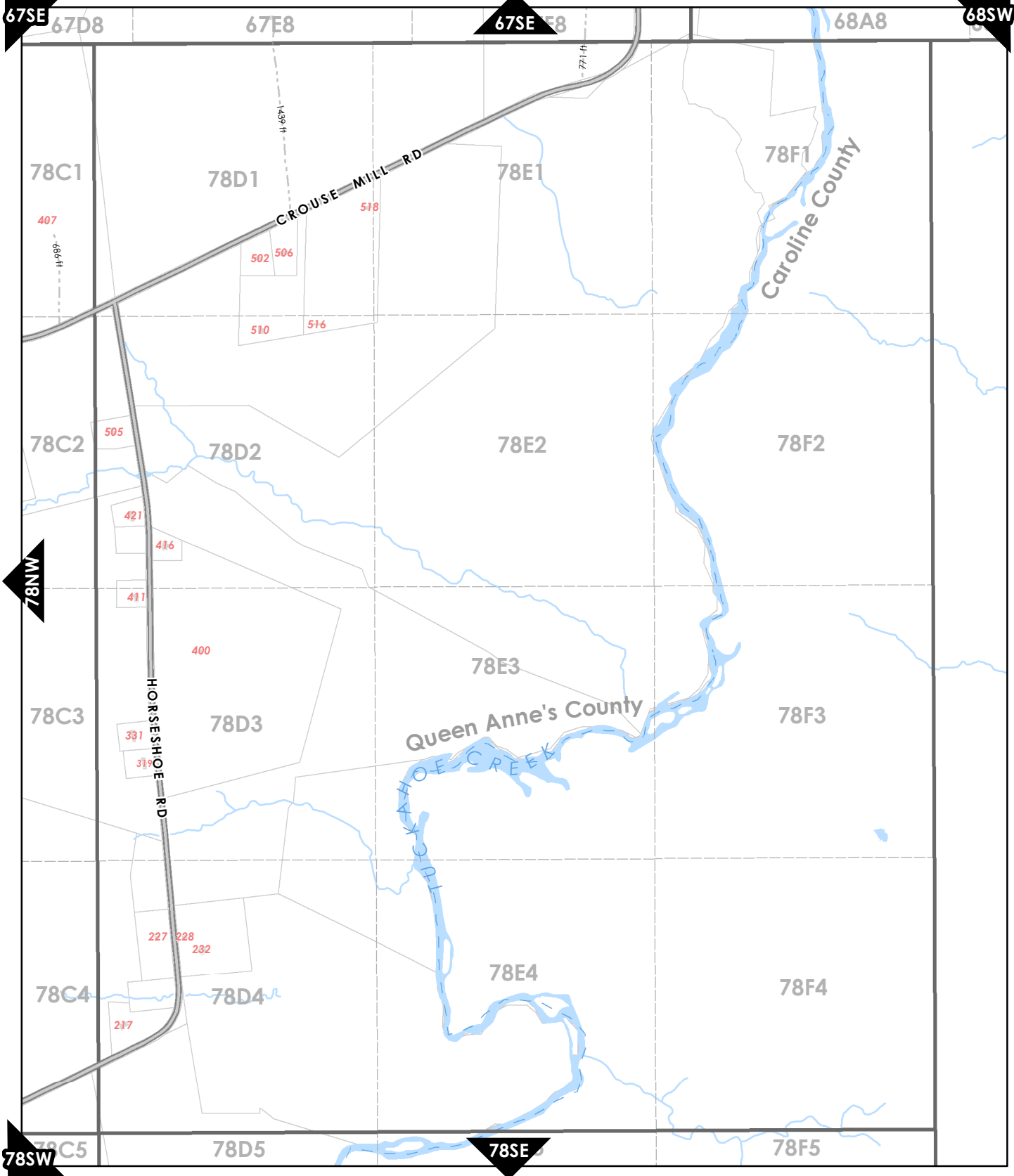


NE	NW	NE	NW	NE	NW	NE
<b>65</b>	<b>66</b>	<b>67</b>	<b>68</b>			
SE	SW	SE	SW	SE	SW	SE
W	NE	NW	NE	NW	NE	
<b>76</b>	<b>77</b>	<b>78</b>				
W	SE	SW	SE	SW	SE	

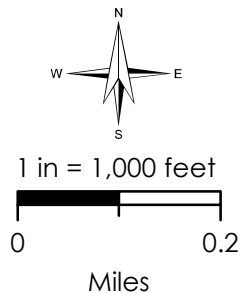


**Current Map:**  
**78NW**

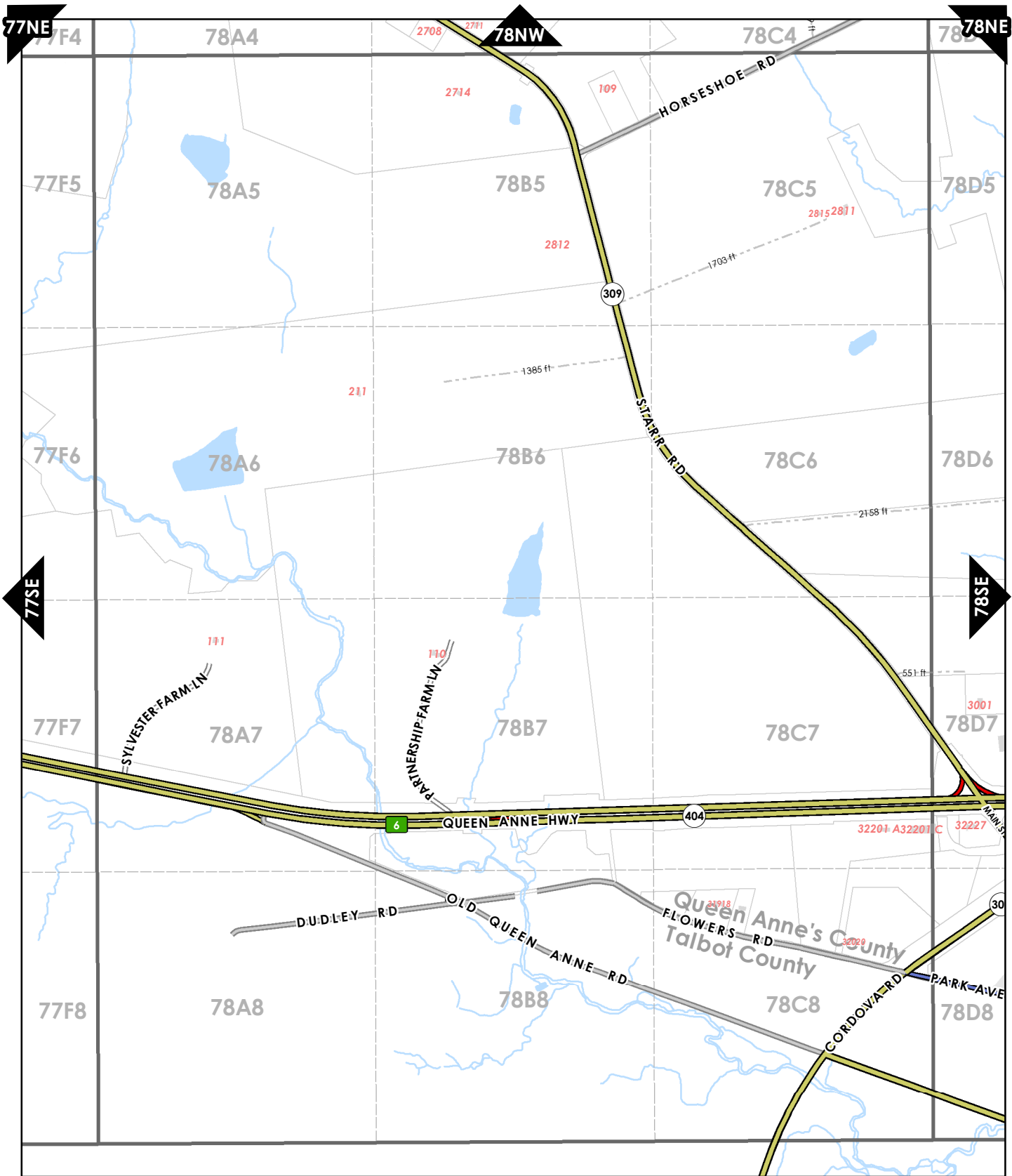




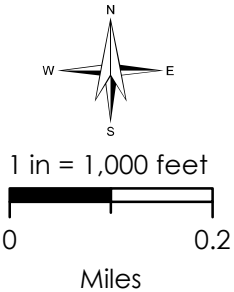
NW	NE	NW	NE	NW	NE
66	67	68			
SW	SE	SW	SE	SW	SE
E	NW	NE	NW	NE	
77	78				
E	SW	SE	SW	SE	



**Current Map:  
78NE**



SE	SW	SE	SW	SE	SW	SE
W	NE	NW	NE	NW	NE	
<b>76</b>	<b>77</b>			<b>78</b>		
W	SE	SW	SE	SW	SE	



**Current Map:  
78SW**

78NW

78D4

78E78NE

78F4

78C5

78D5

78E5

78F5

78C6

78D6

Queen Anne's County

78E6

78F6

2158 ft

78SW

78C7

78D7

78E7

78F7

3001

3011

32201 A 32201 C 32227

32303

QUEEN ANNES HWY

303

CORDOVA RD

GRAIN RD

32500

32510

32506

32509

32513

32501

32503

32505

32507

32508

32509

32510

32511

32512

32513

32514

32515

32516

32517

32518

32519

32520

32521

32522

32523

32524

32525

32526

32527

32528

32529

32530

32531

32532

32533

32534

32535

32536

32537

32538

32539

32540

32541

32542

32543

32544

32545

32546

32547

32548

32549

32550

32551

32552

32553

32554

32555

32556

32557

32558

32559

32560

32561

32562

32563

32564

32565

32566

32567

32568

32569

32570

32571

32572

32573

32574

32575

32576

32577

32578

32579

32580

32581

32582

32583

32584

32585

32586

32587

32588

32589

32590

32591

32592

32593

32594

32595

32596

32597

32598

32599

32600

32601

32602

32603

32604

32605

32606

32607

32608

32609

32610

32611

32612

32613

32614

32615

32616

32617

32618

32619

32620

32621

32622

32623

32624

32625

32626

32627

32628

32629

32630

32631

32632

32633

32634

32635

32636

32637

32638

32639

32640

32641

32642

32643

32644

32645

32646

32647

32648

32649

32650

32651

32652

32653

32654

32655

32656

32657

32658

32659

32660

32661

32662

32663

32664

32665

32666

32667

32668

32669

32670

32671

32672

32673

32674

32675

32676

32677

32678

32679

32680

32681

32682

32683

32684

32685

32686

32687

32688

32689

32690

32691

32692

32693

32694

32695

32696

32697

32698

32699

32700

32701

32702

32703

32704

32705

32706

32707

32708

32709

32710

32711

32712

32713

32714

32715

32716

32717

32718

32719

32720

32721

32722

32723

32724

32725

32726

32727

32728

32729

32730

32731

32732

32733

32734

32735

32736

32737

32738

32739

32740

32741

32742

32743

32744

32745

32746

32747

32748

32749

32750

32751

32752

32753

32754

32755

32756

32757

32758

32759

32760

32761

32762

32763

32764

32765

32766

32767

32768

32769

32770

32771


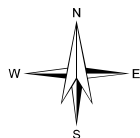
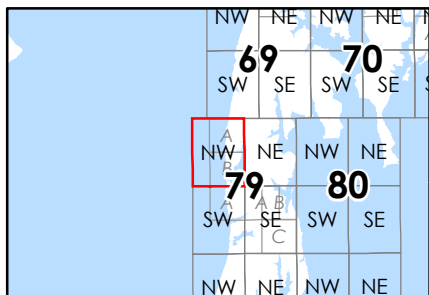
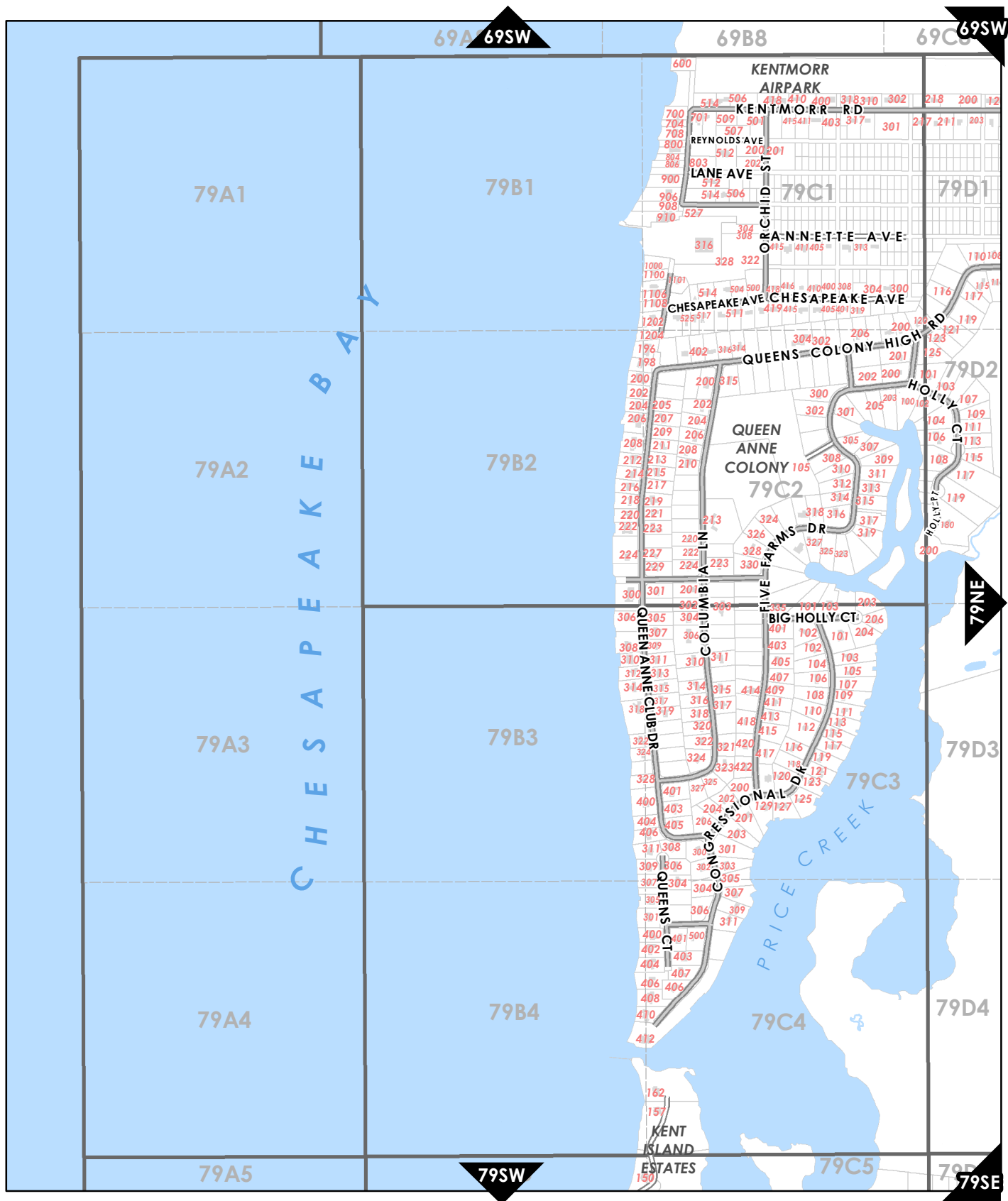
32772

32773

32774

32775

&lt;



**Current Map:  
79NW**

69SW

69SW

69SW

69A8

69B8

69C8

79A1

79B1

79D

79NW

79NE

79A2

79B2

79E

79A3

79B3

79NW

79NW

79NE

C H E S A P E A K E B A Y

P R I C E C R E E K

KENTMORR AIRPARK

KENTMORR RD

REYNOLDS AVE

LANE AVE

ALLEN AVE

ANNETTE AVE

CHESAPEAKE AVE

QUEENS COLONY HIGH RD

QUEEN ANNE COLONY

FIVE FARMS

KENWOOD RD

BIG HOLLY CT

QUEEN ANNE CLUB DR

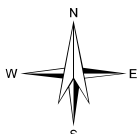
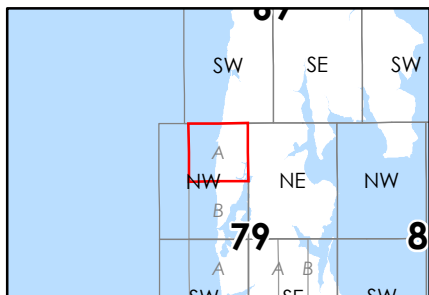
COLUMBIA LN

COVERD

HOLLY CT

DRYER LN

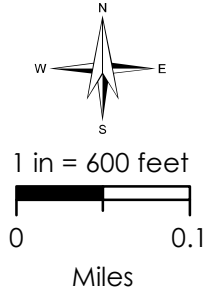
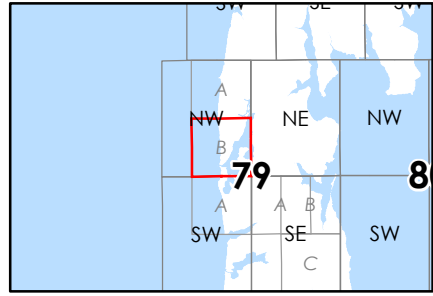
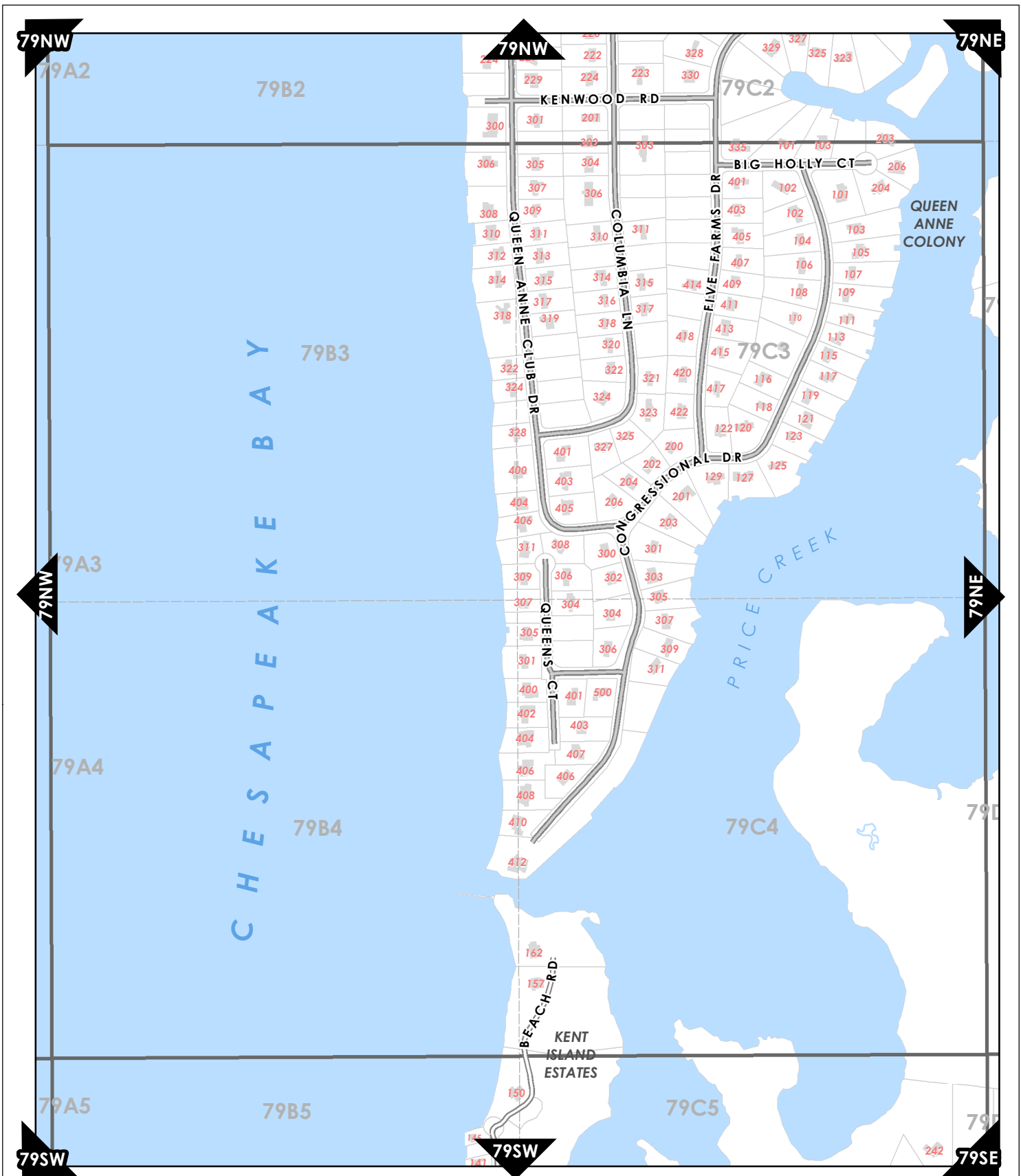
DR



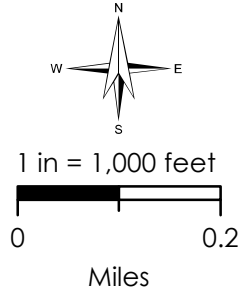
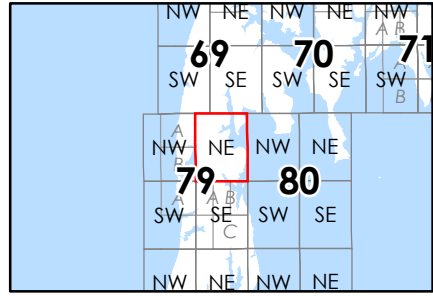
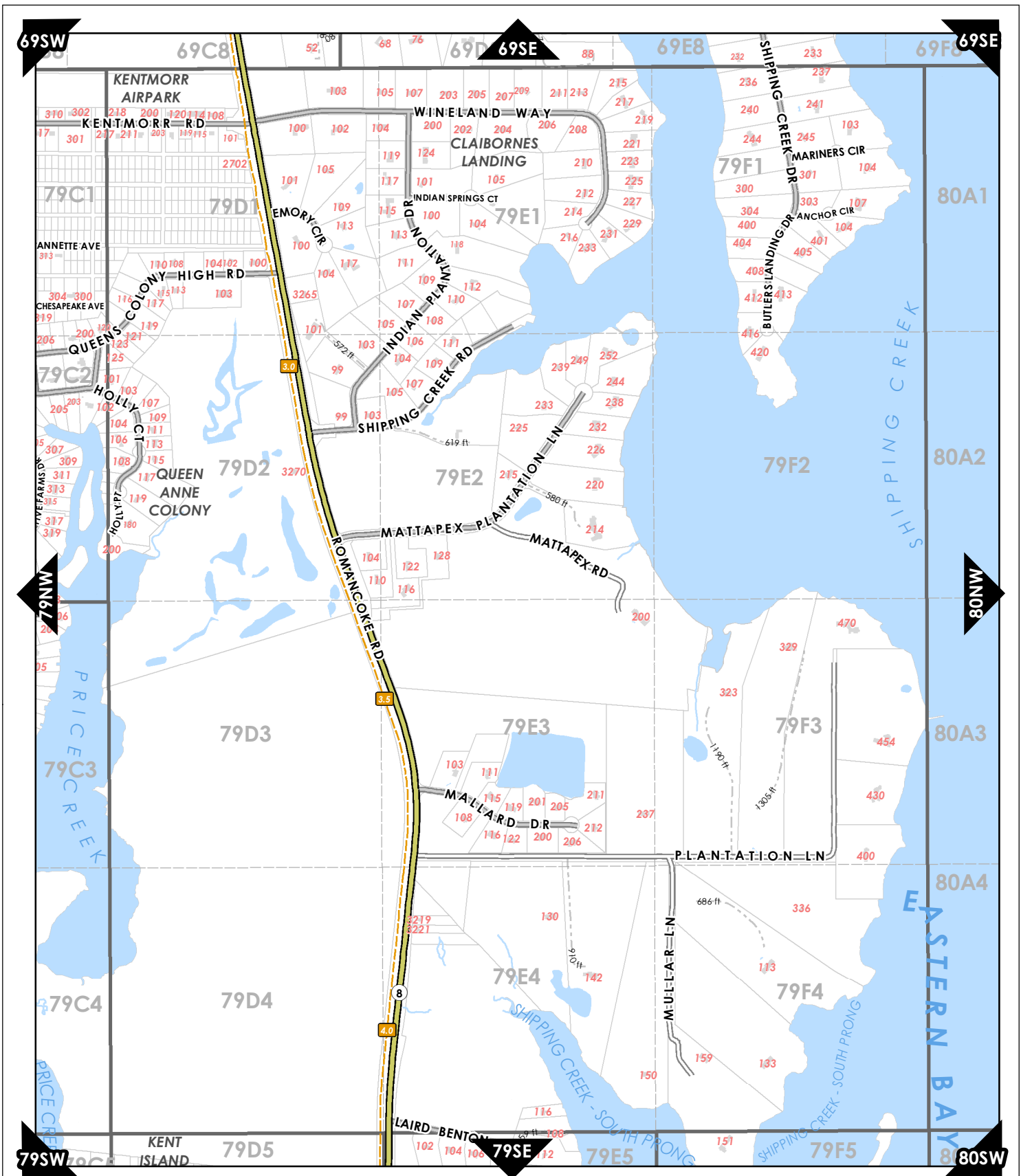
1 in = 600 feet

0 0.1  
Miles

**Current Map:  
79NW A**

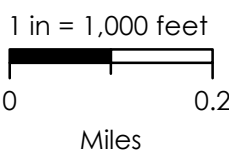
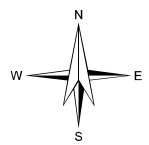
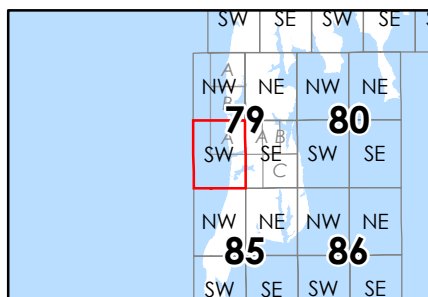
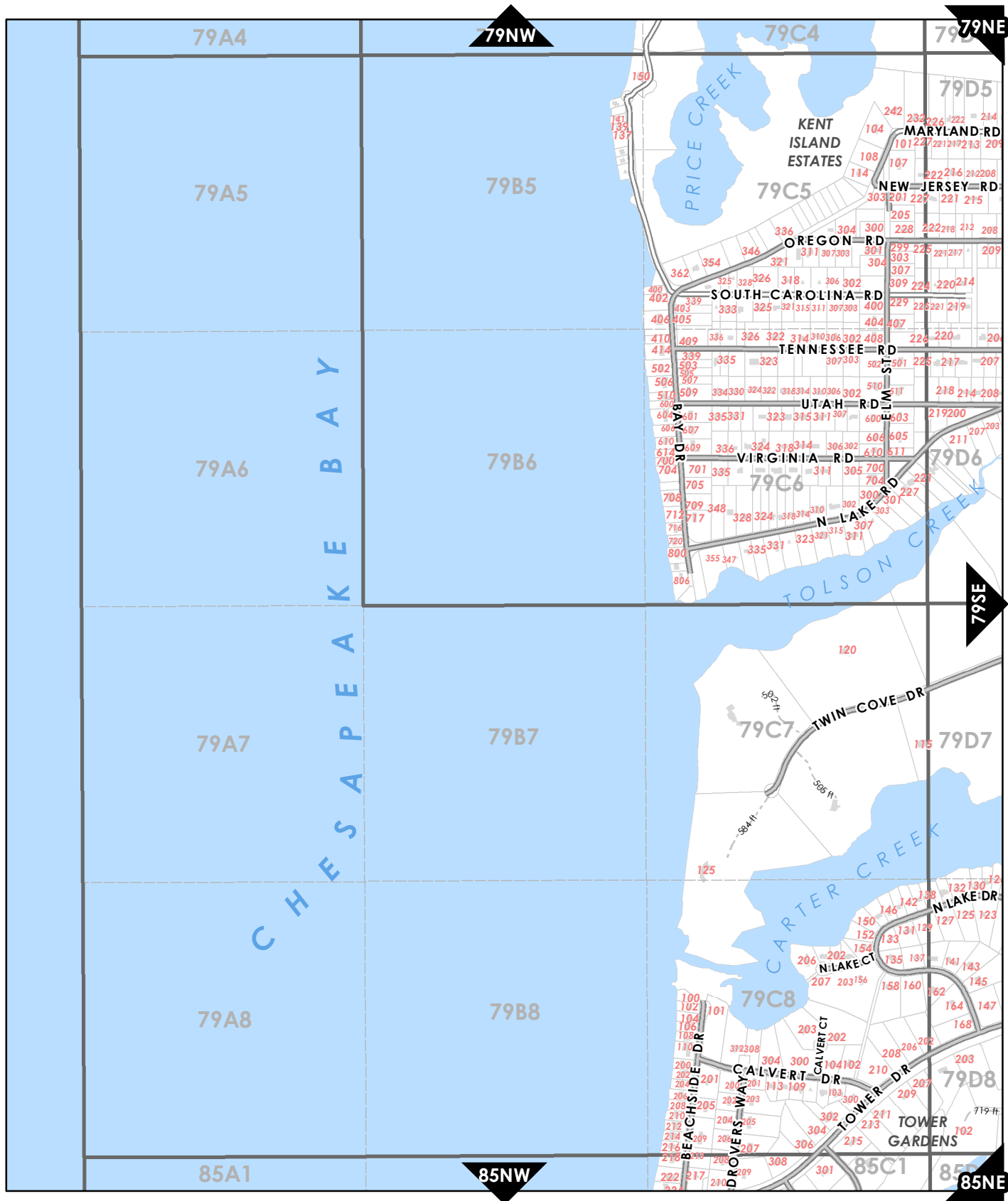


**Current Map:  
79NW B**



**Current Map:**  
**79NE**





**Current Map:**  
**79SW**

79NW

79NW

79NE

79A4

79B4

79C4

79D

C H E S A P E A K E B A Y

79B5

79C5

KENT ISLAND ESTATES

NEW JERSEY RD

201 227 22

205 228 22

OREGON RD

SOUTH CAROLINA RD

TENNESSEE RD

UTAH RD

VIRGINIA RD

79C6

N LAKE RD

TOLSON CREEK

79A5

79A6

79B6

79A7

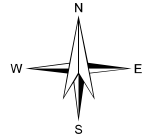
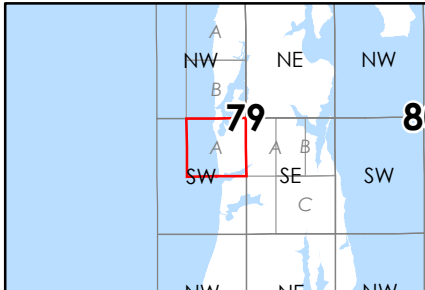
79B7

79C7

79SW

79SW

79SE



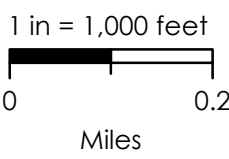
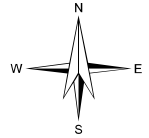
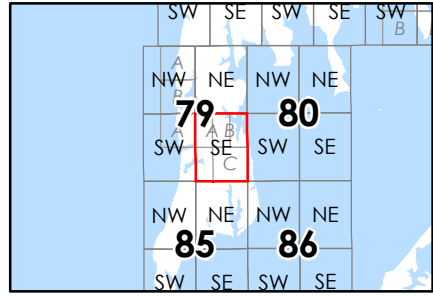
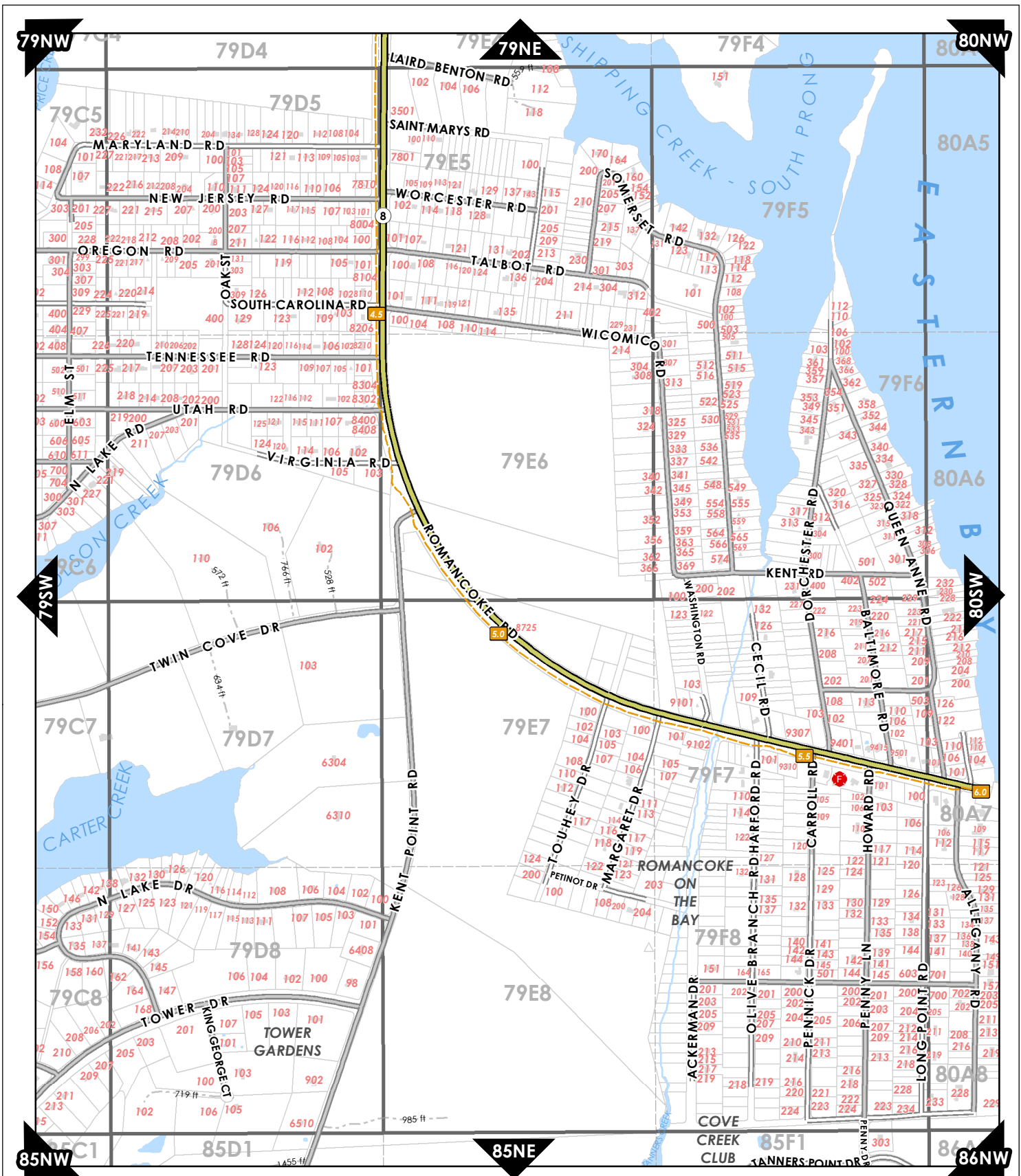
1 in = 600 feet

0 0.1 Miles

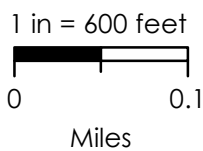
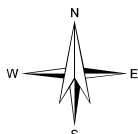
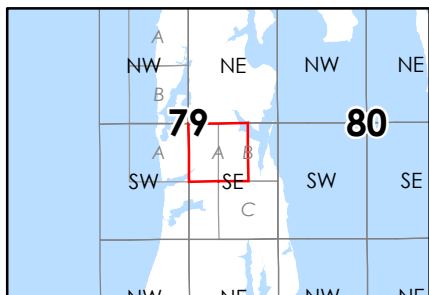
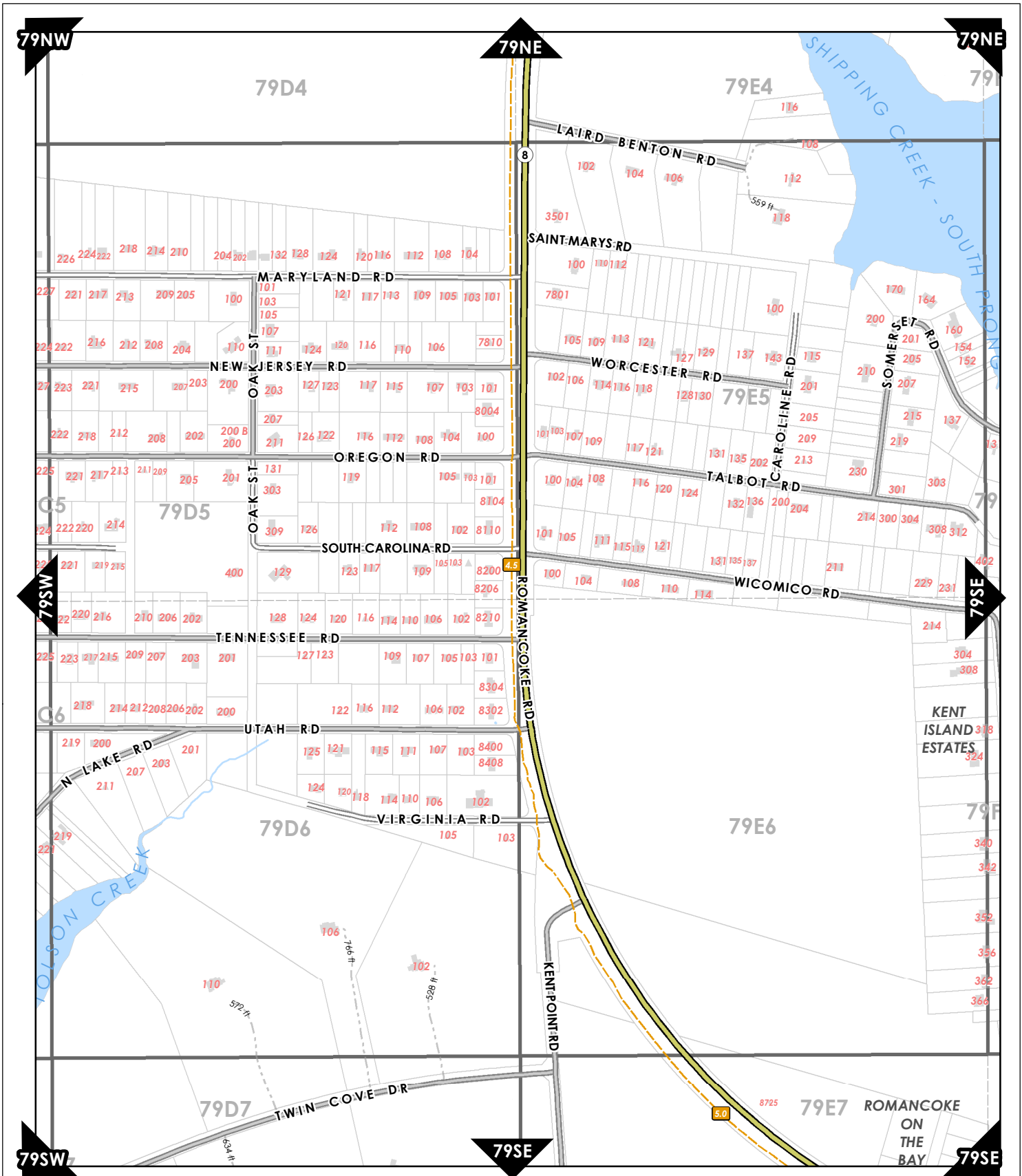
**Current Map:**

**79SW A**

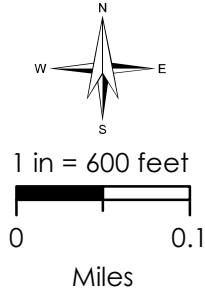
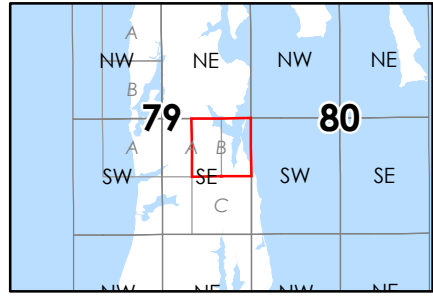
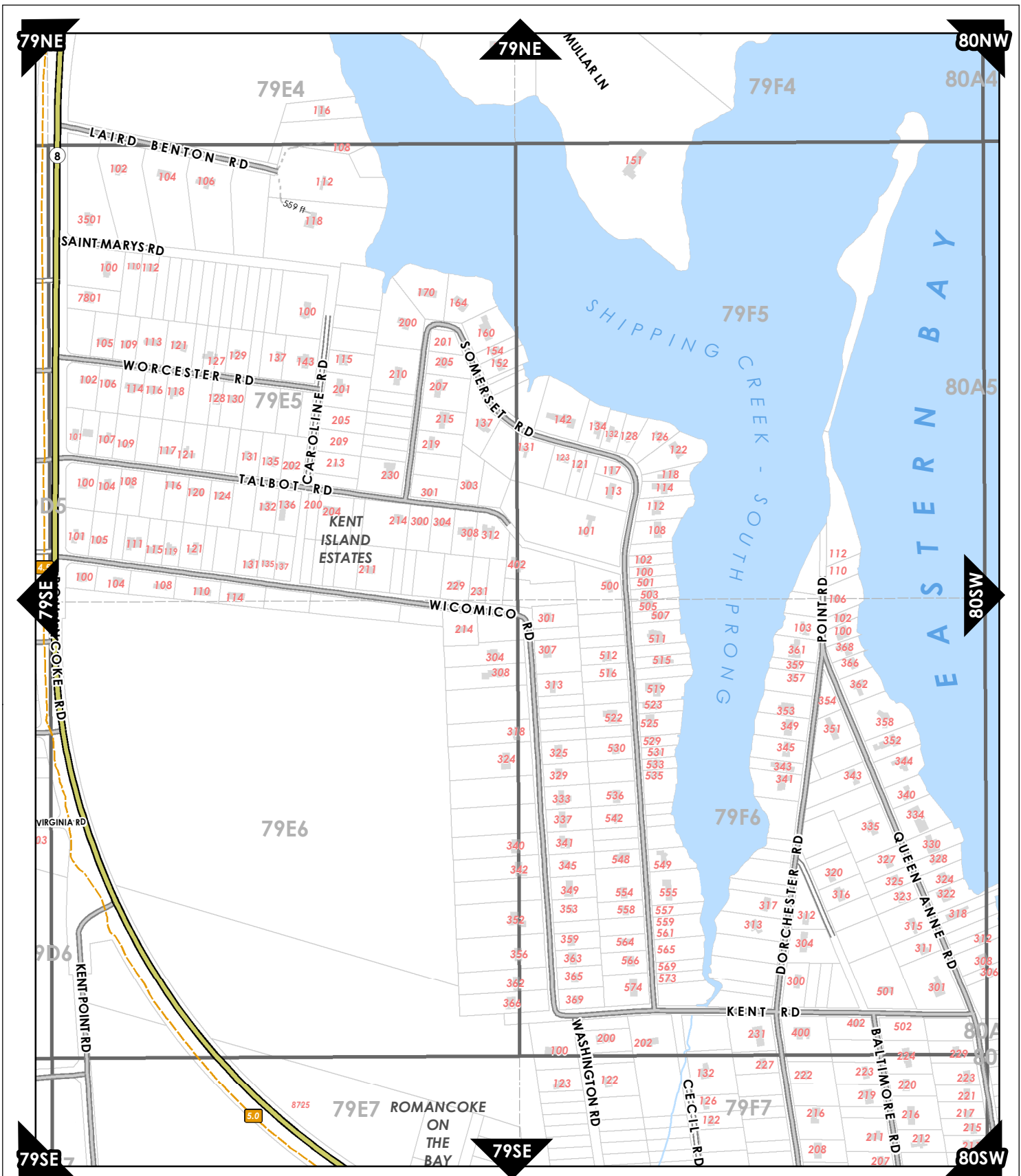
387



**Current Map:  
79SE**

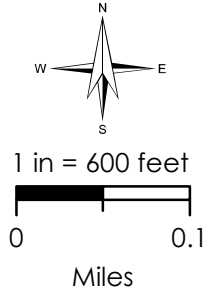
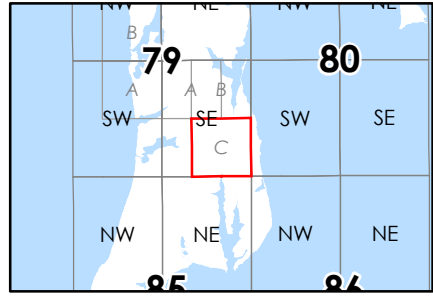
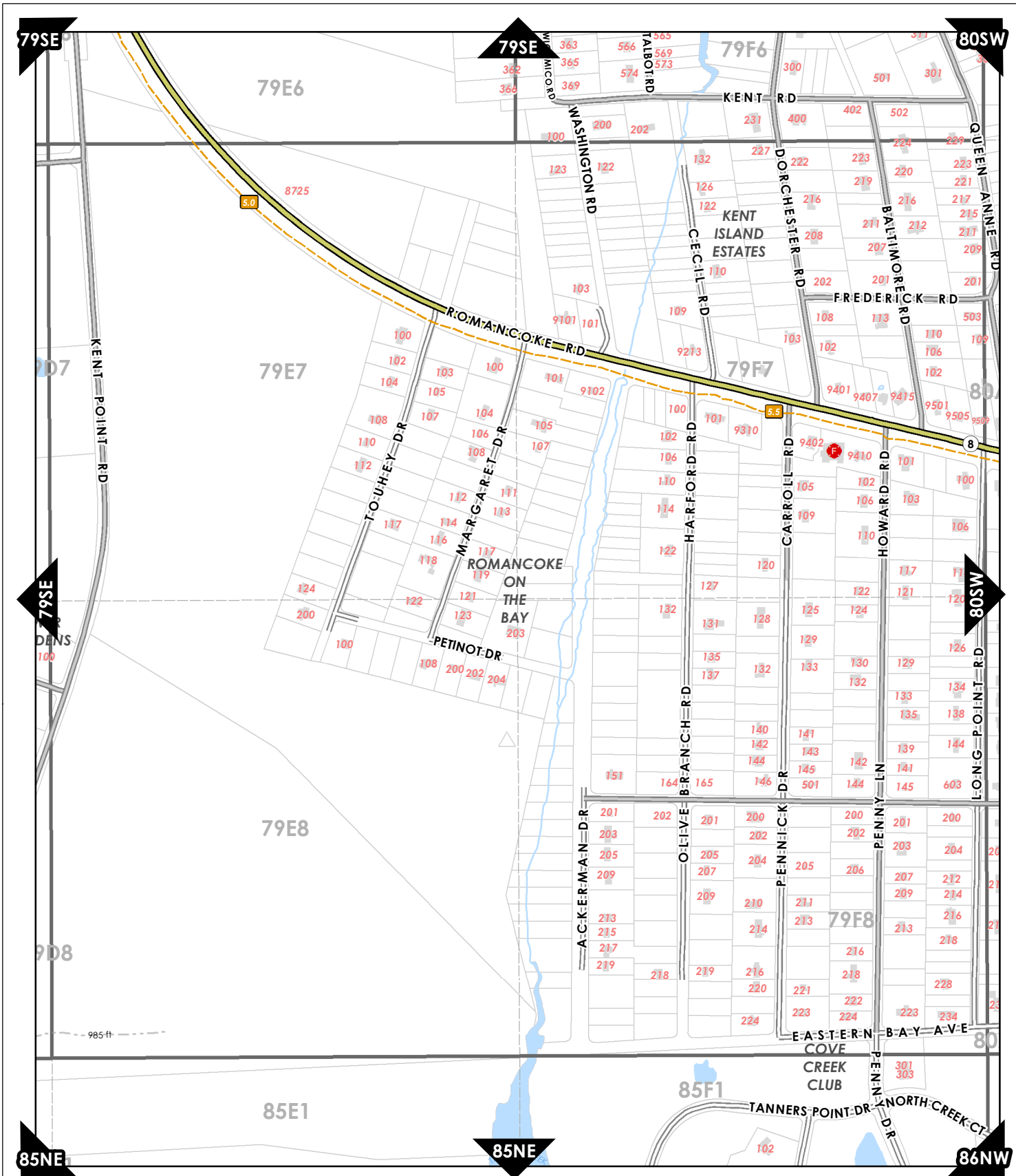


**Current Map:  
79SE A**

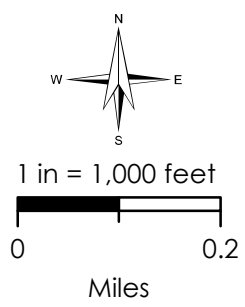
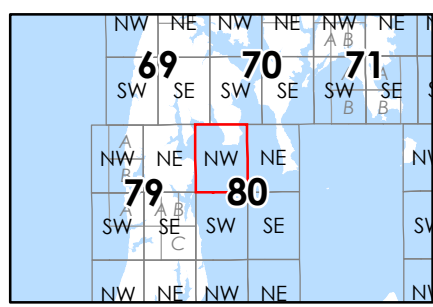
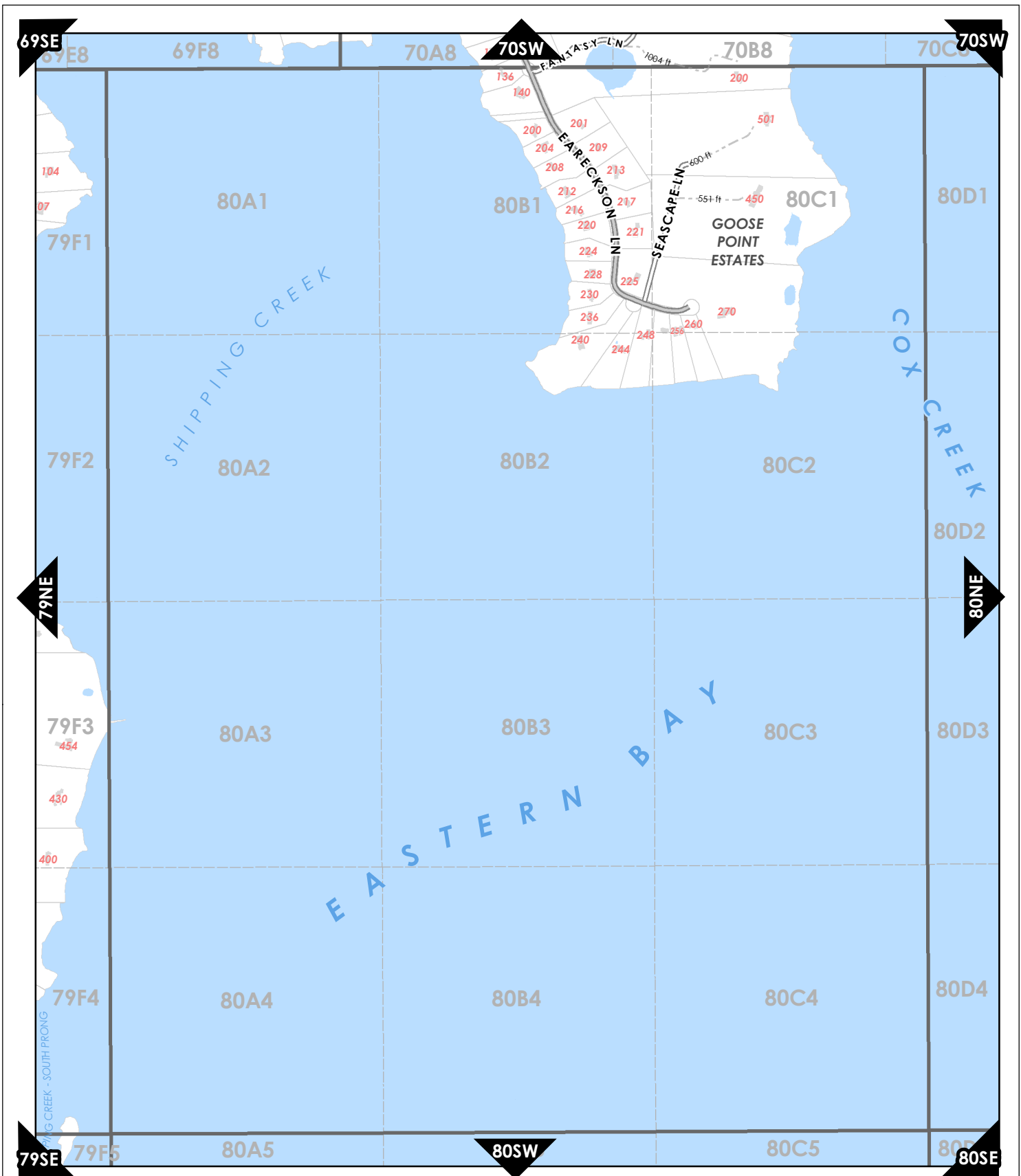


**Current Map:  
79SE B**



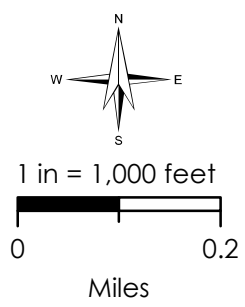
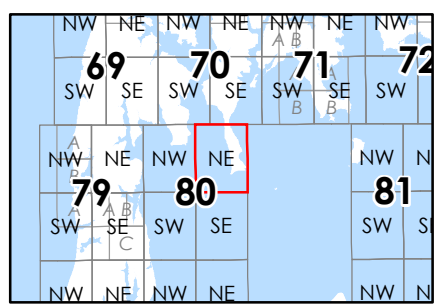
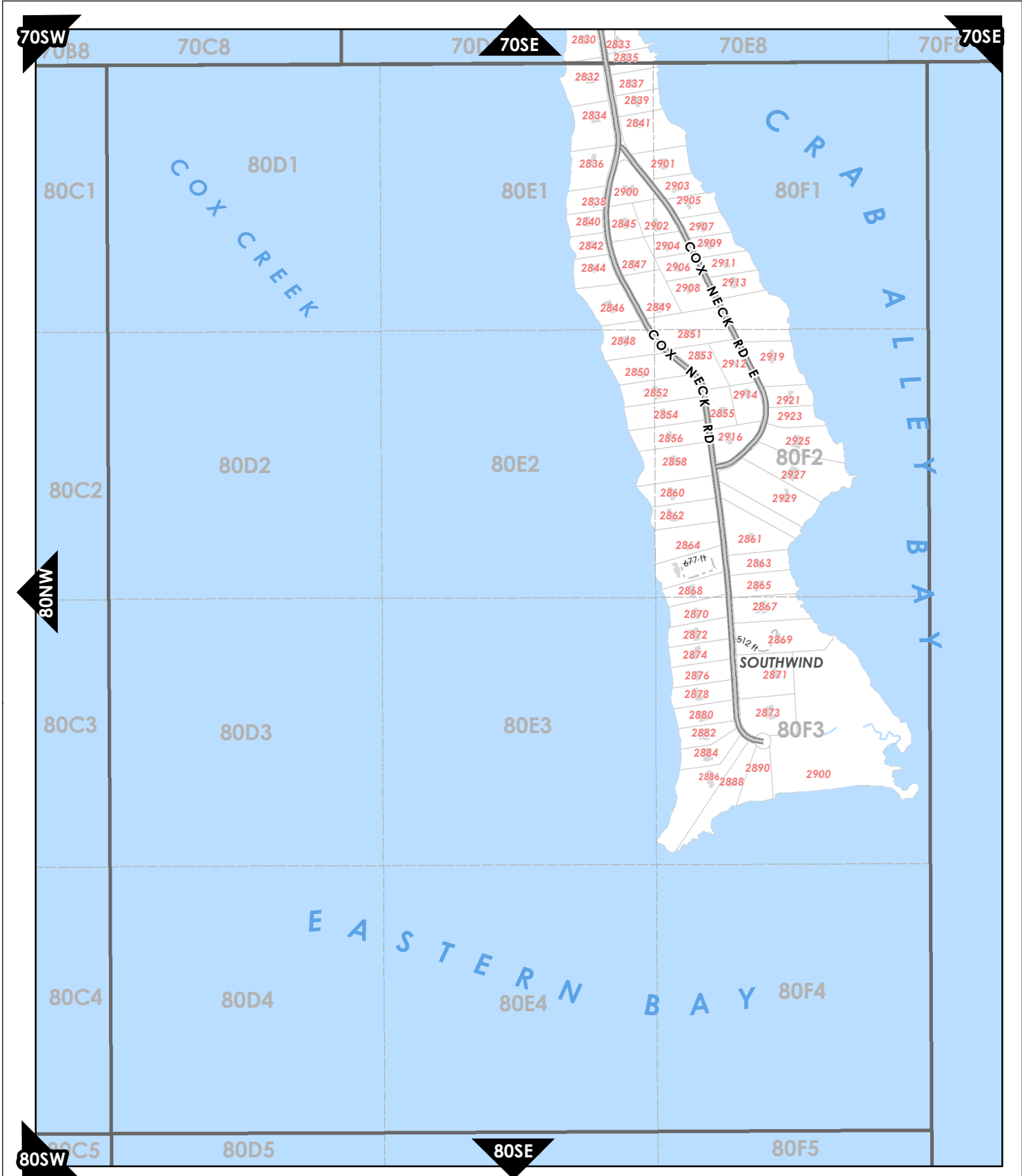


**Current Map:  
79SE C**

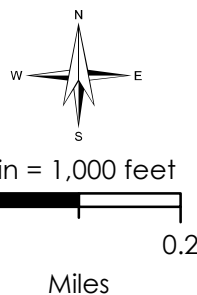
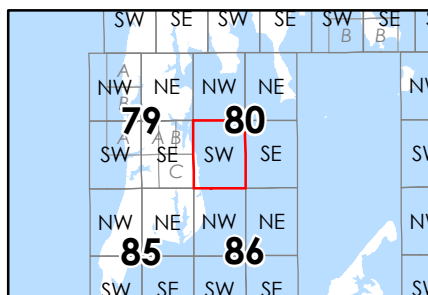
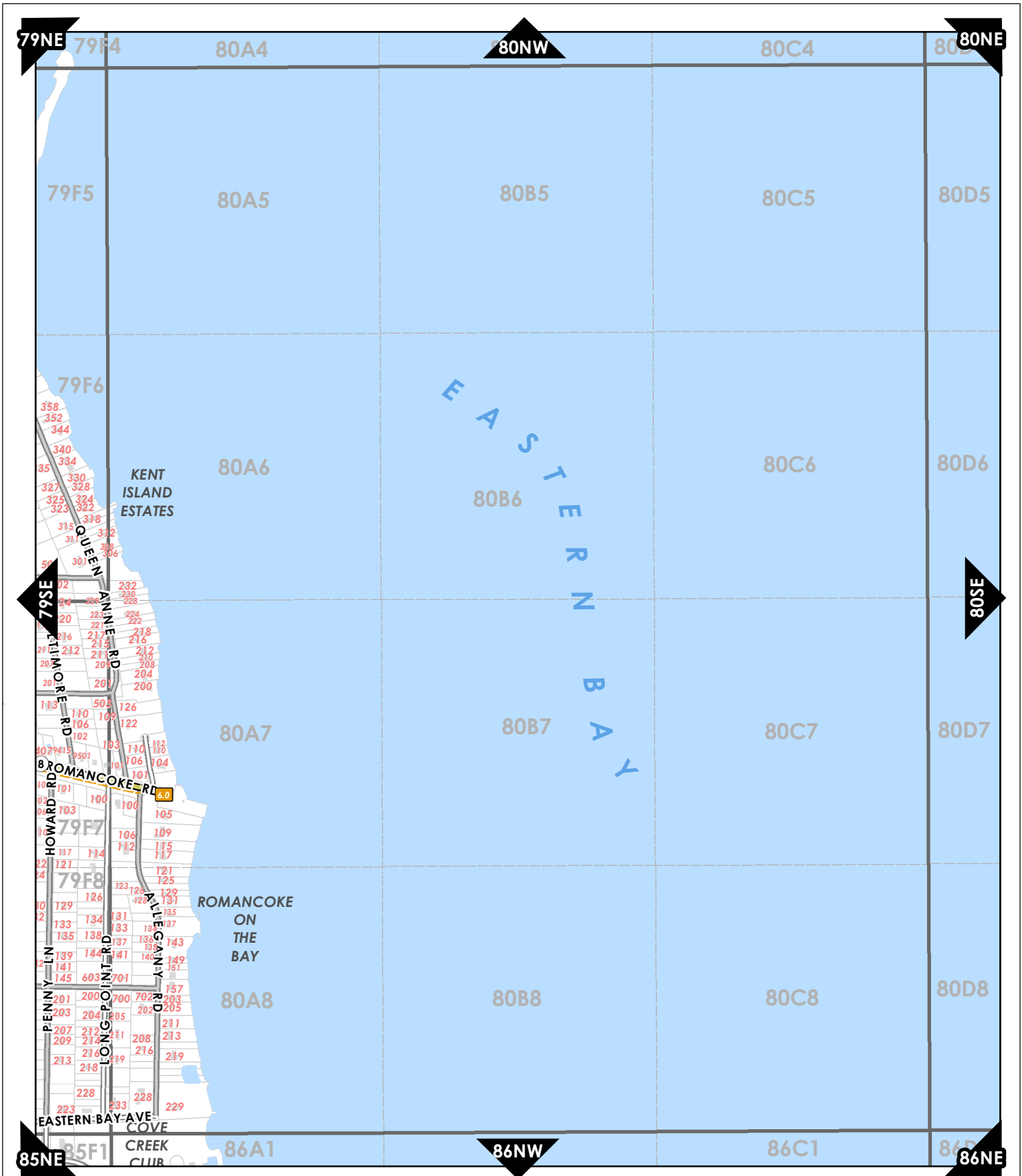


**Current Map:  
80NW**





**Current Map:**  
**80NE**



**Current Map:**  
**80SW**

80NW

80NE

80F4

80D4

80C5

80D5

80E5

80F5

80C6

80D6

80E6

80F6

80C7

80D7

80E7

80F7

80C8

80D8

80E8

80F8


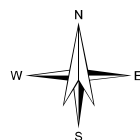
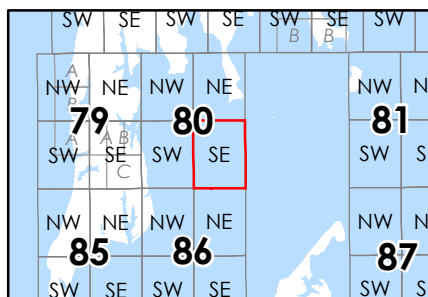
86NW

86NE

86F1

86D1

EASTERN BAY



**Current Map:**  
**80SE**

71SE

E8

71F8

72A 72SW

72B8

72C 72SW

81A1

81B1

81C1

81D1

81A2

81B2

81C2

81D2

81A3

81B3

81C3

81D3

81A4

81B4

81C4

81D4

81A5

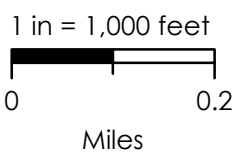
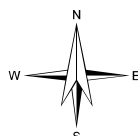
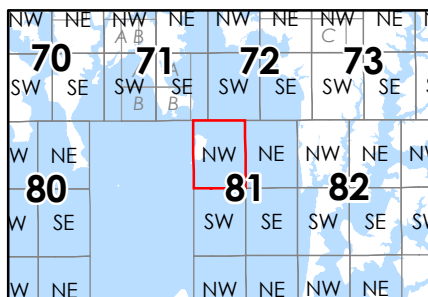
81SW

81C5

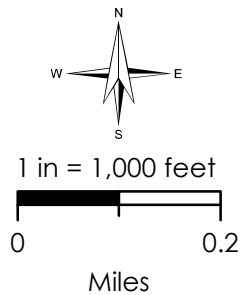
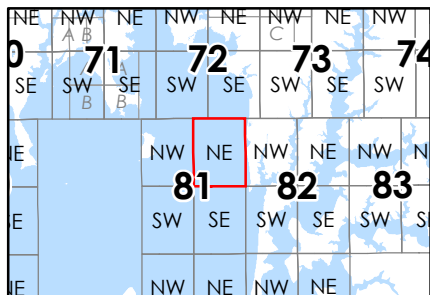
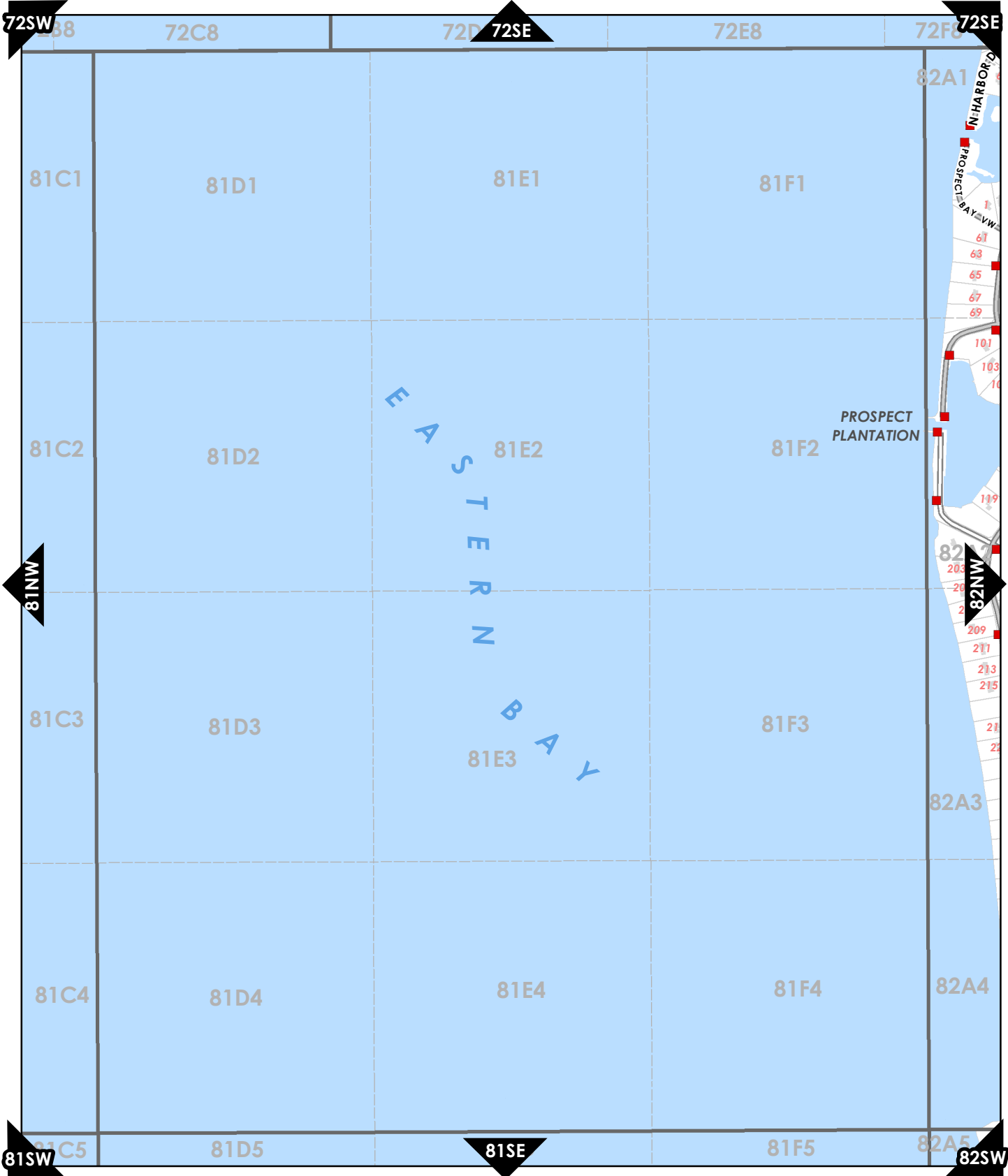
81E 81SE

E A S T E R N B A Y

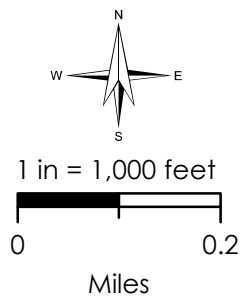
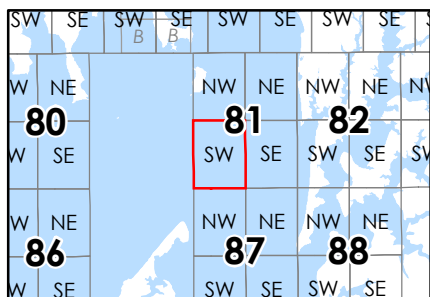
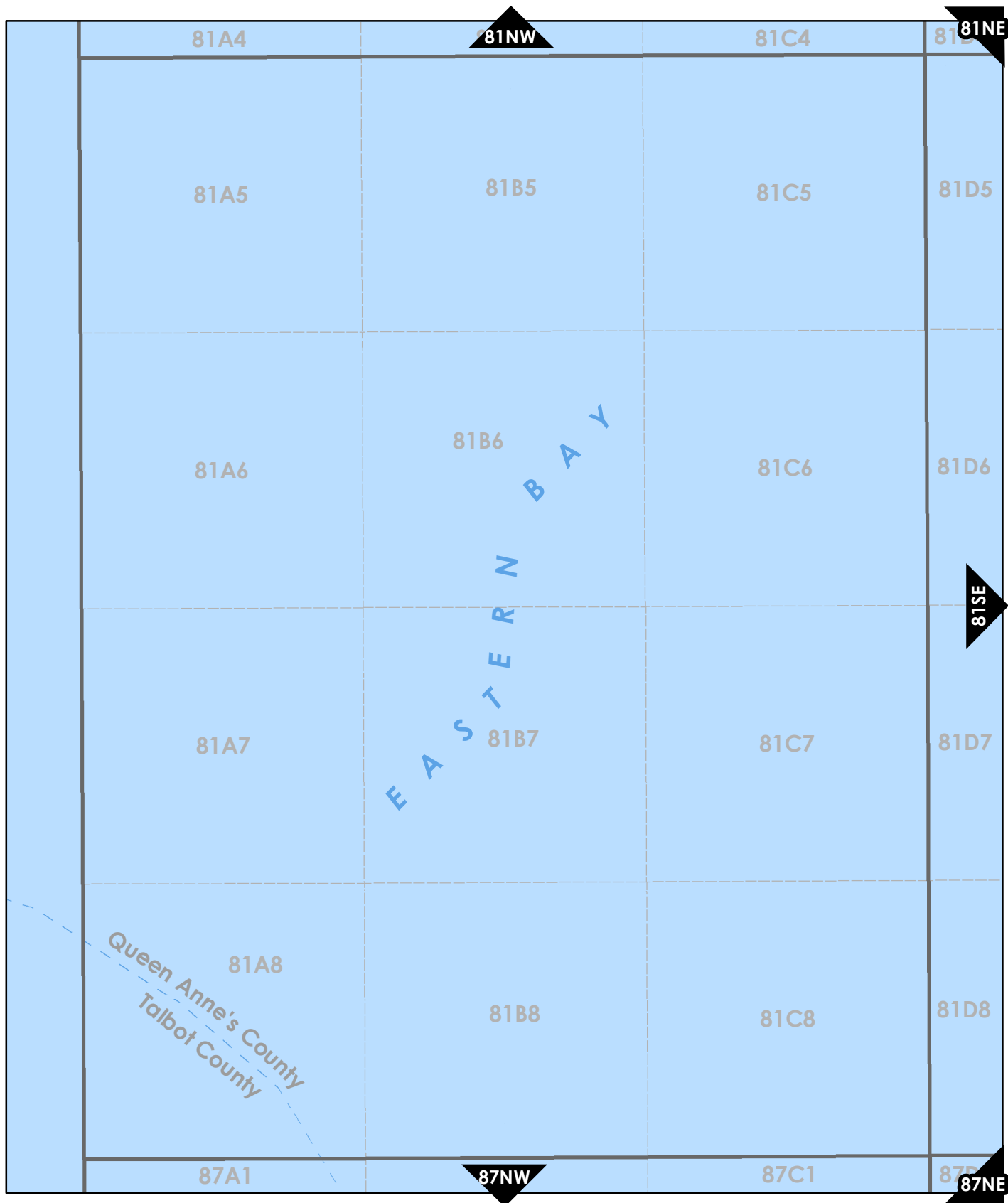
81NE



**Current Map:**  
**81NW**



**Current Map:**  
**81NE**



**Current Map:  
81SW**

81NW

81D4

81NE

81F4

82NW

81C5

81D5

81E5

81F5

82A5

81C6

81D6

81E6

81F6

82A6

81C7

81D7

81E7

81F7

82A7

81C8

81D8

81E8

81F8

82A8

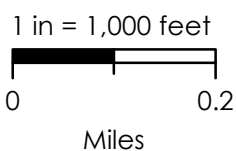
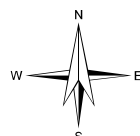
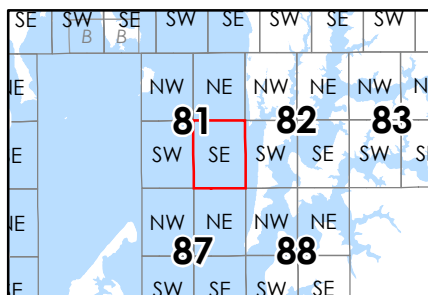
87NW

87D1

87NE

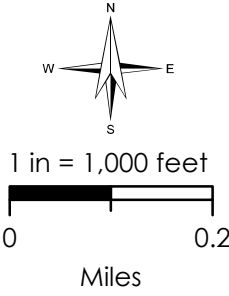
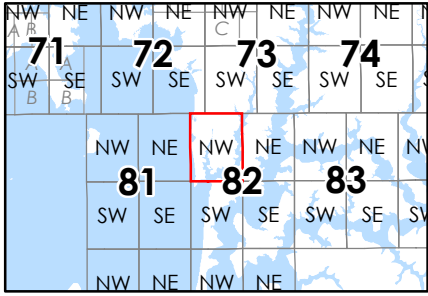
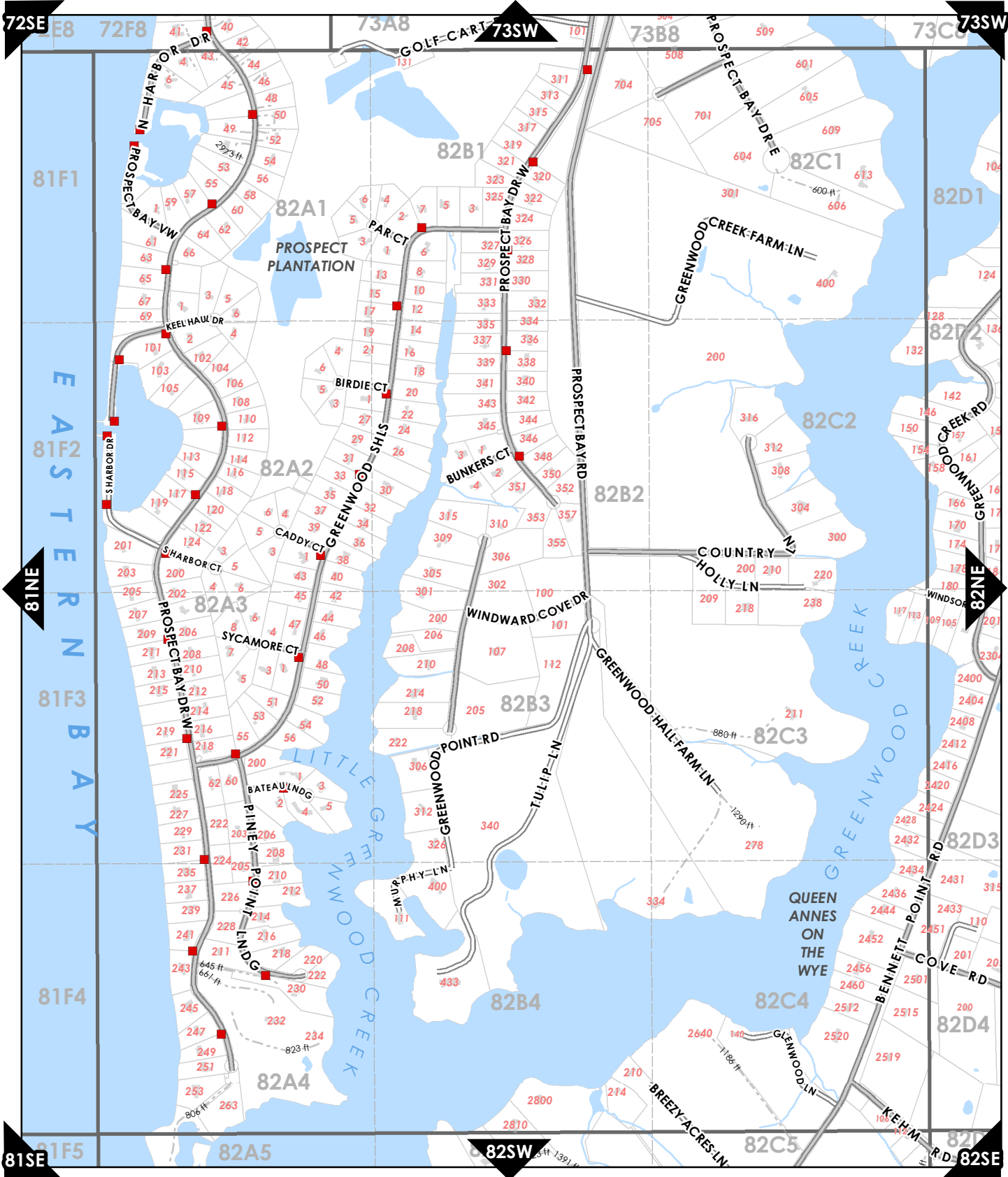
87F1

88NW

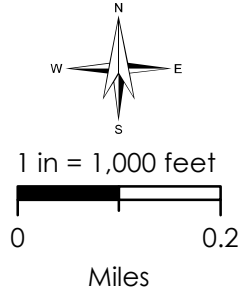
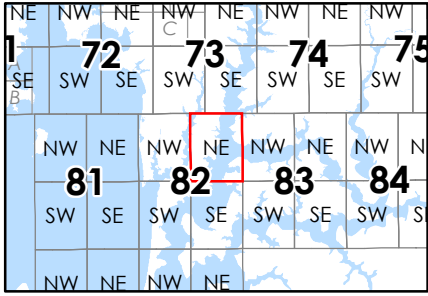
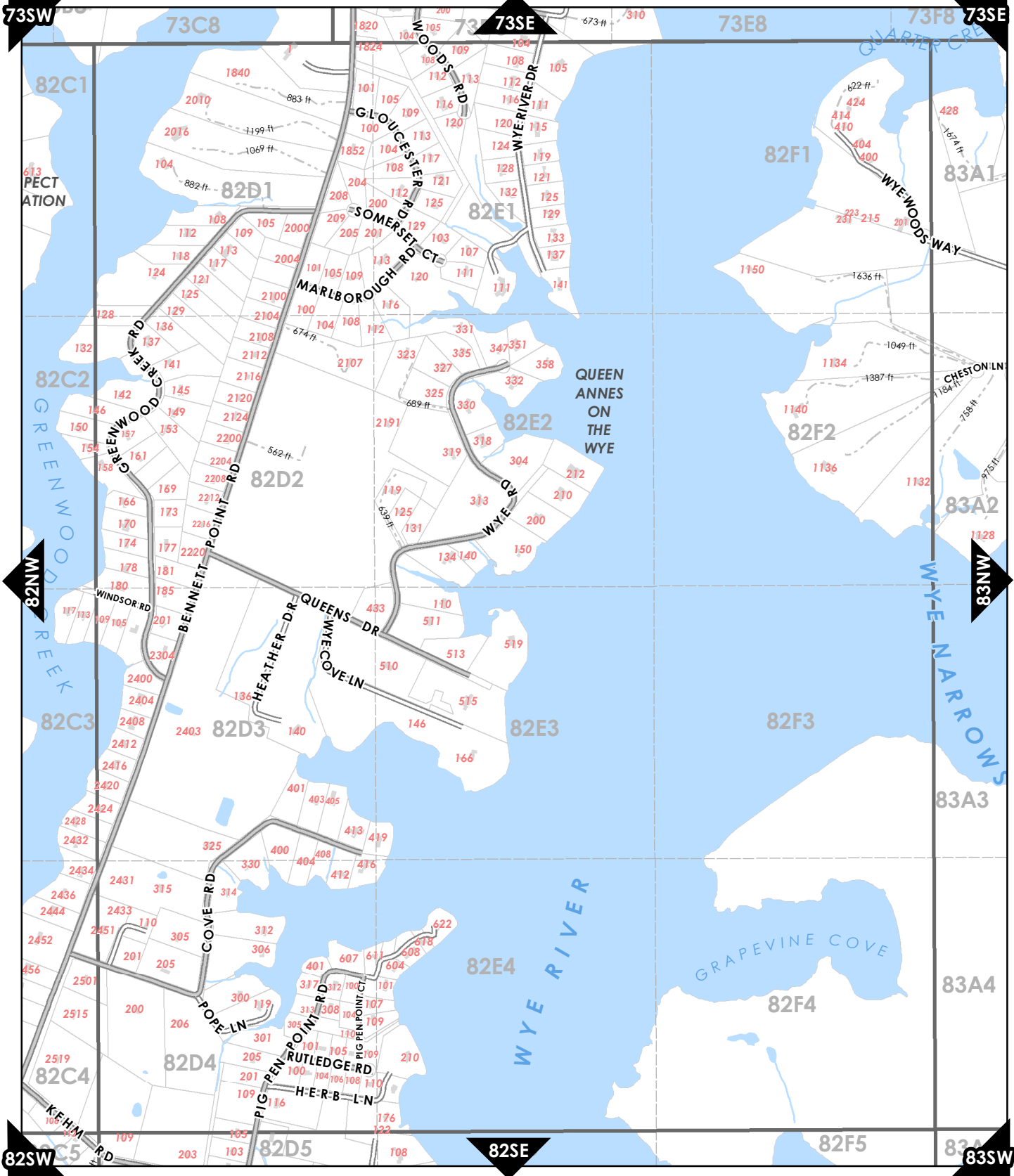


**Current Map:**  
**81SE**

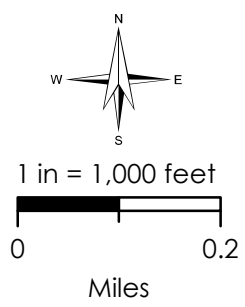
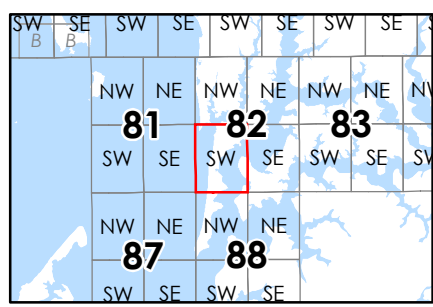
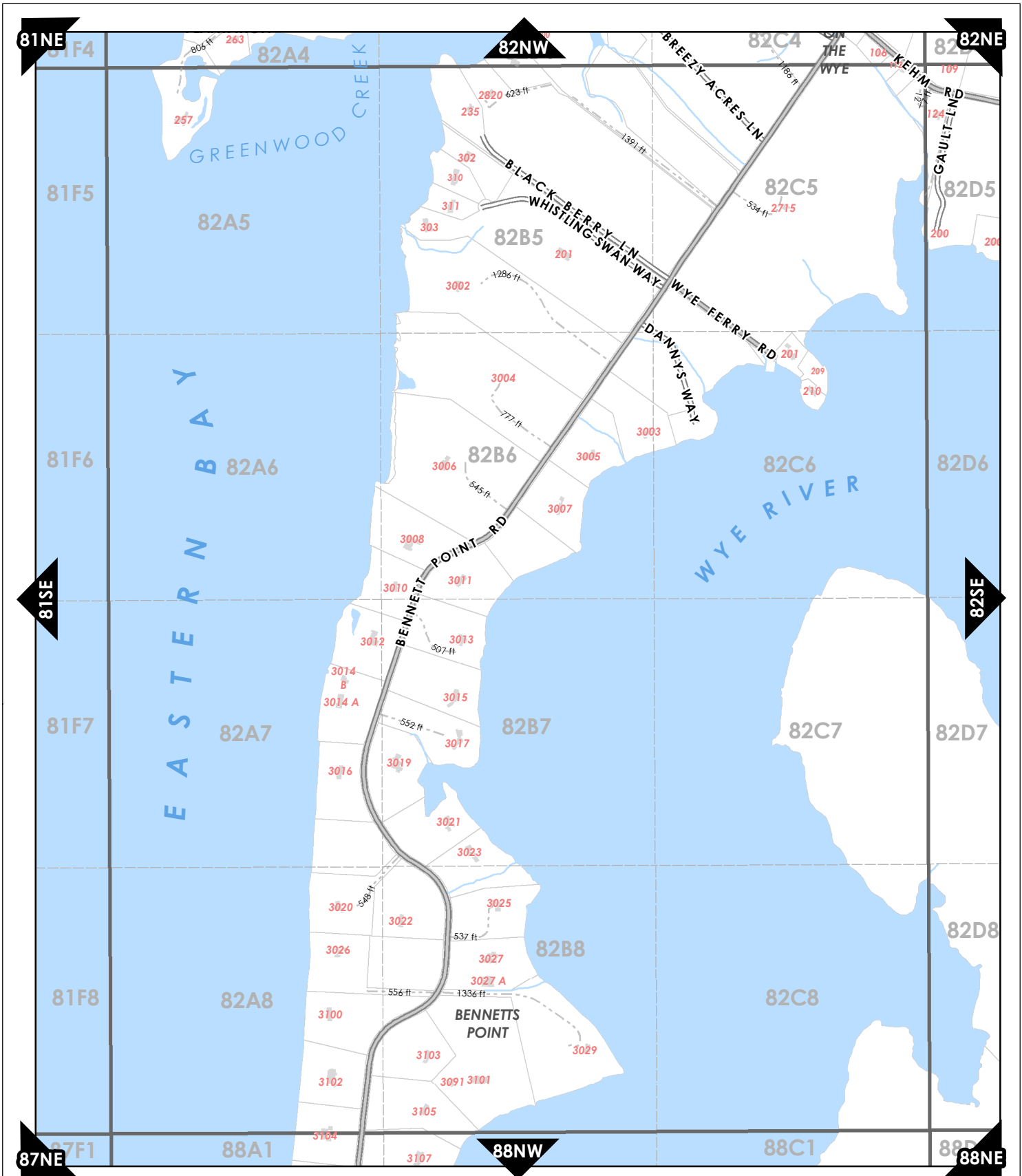




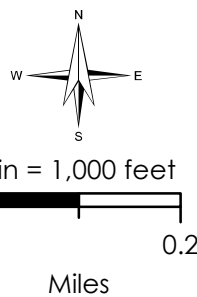
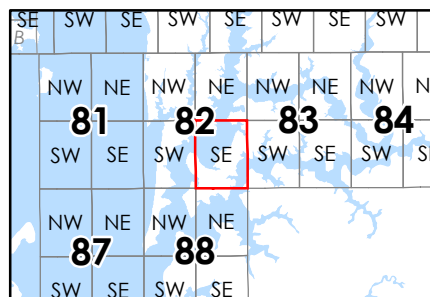
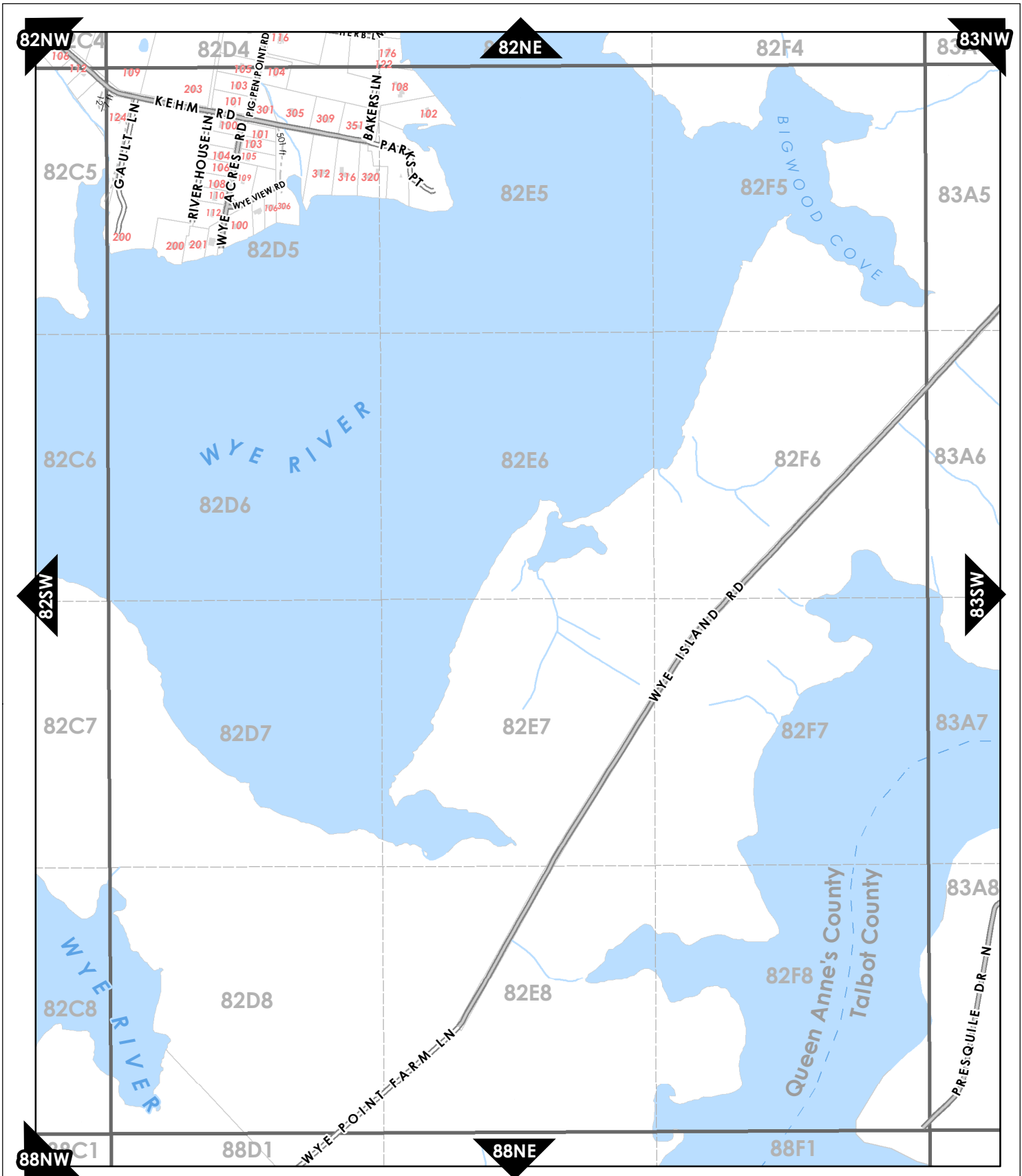
**Current Map:  
82NW**



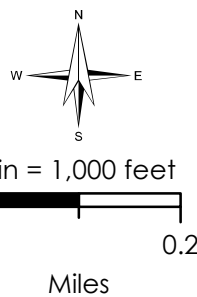
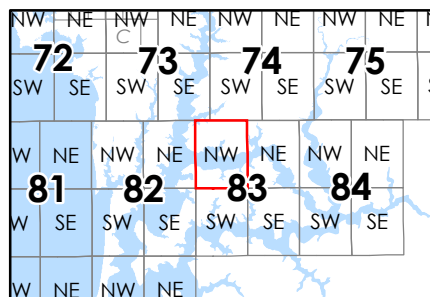
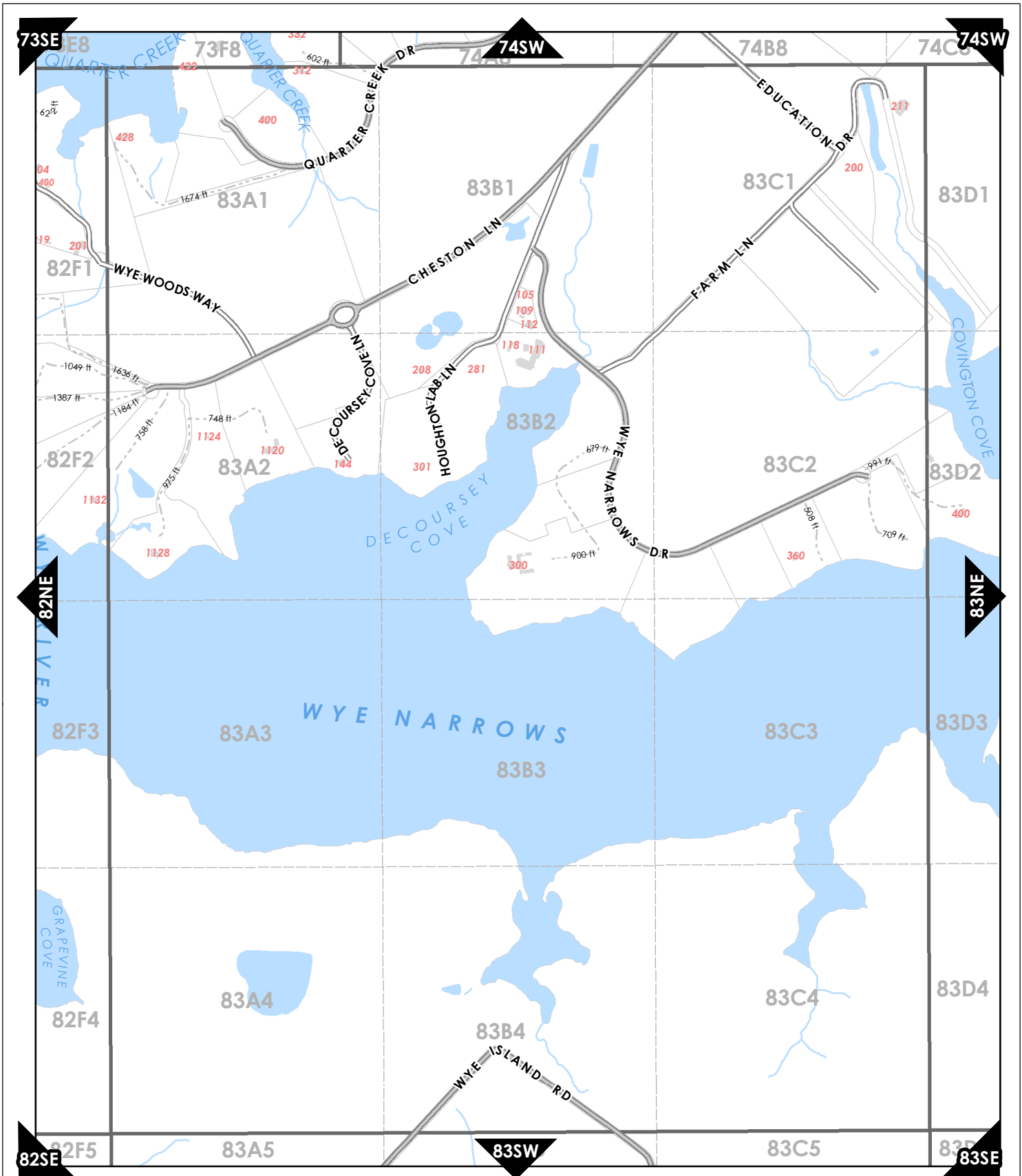
**Current Map:  
82NE**



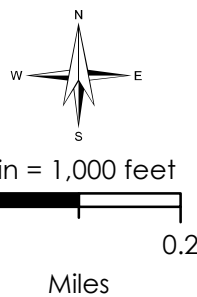
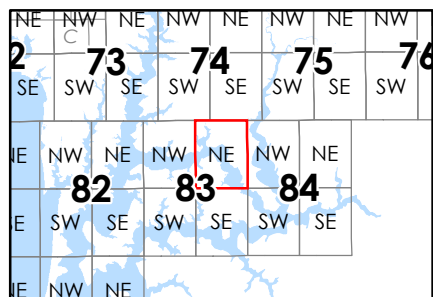
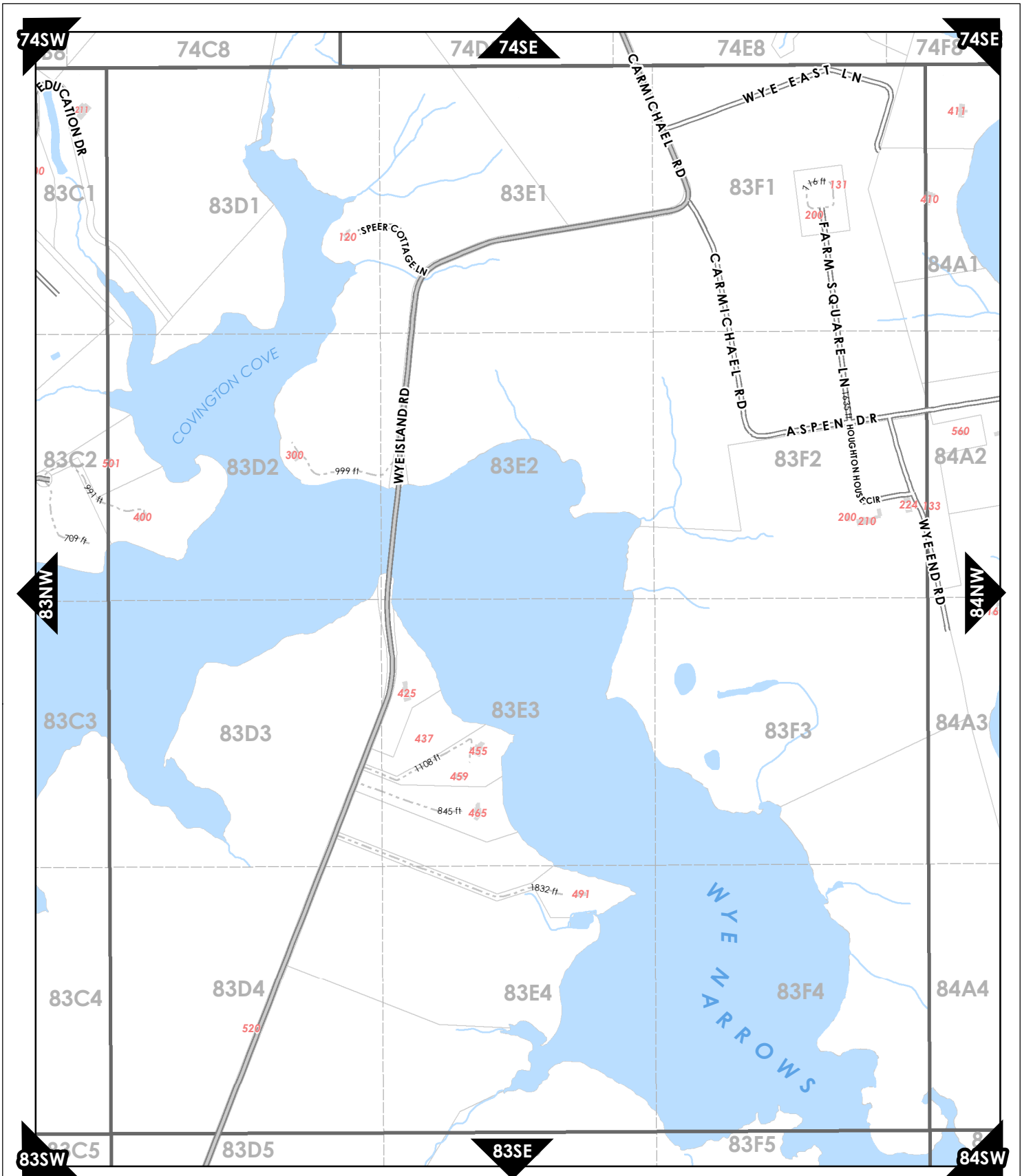
**Current Map:**  
**82SW**



**Current Map:**  
**82SE**

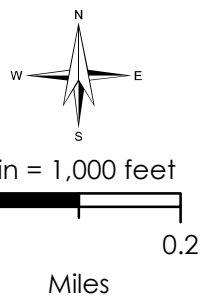
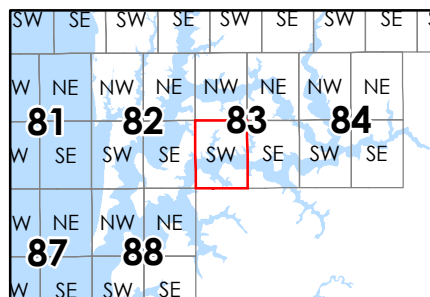


**Current Map:  
83NW**



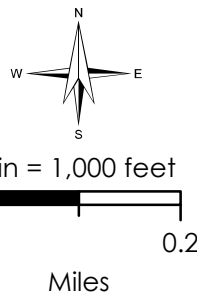
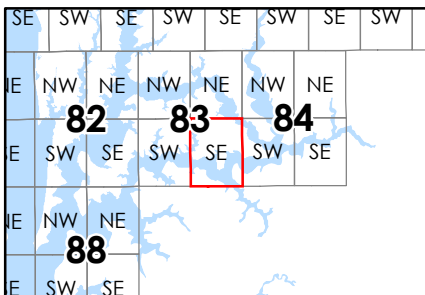
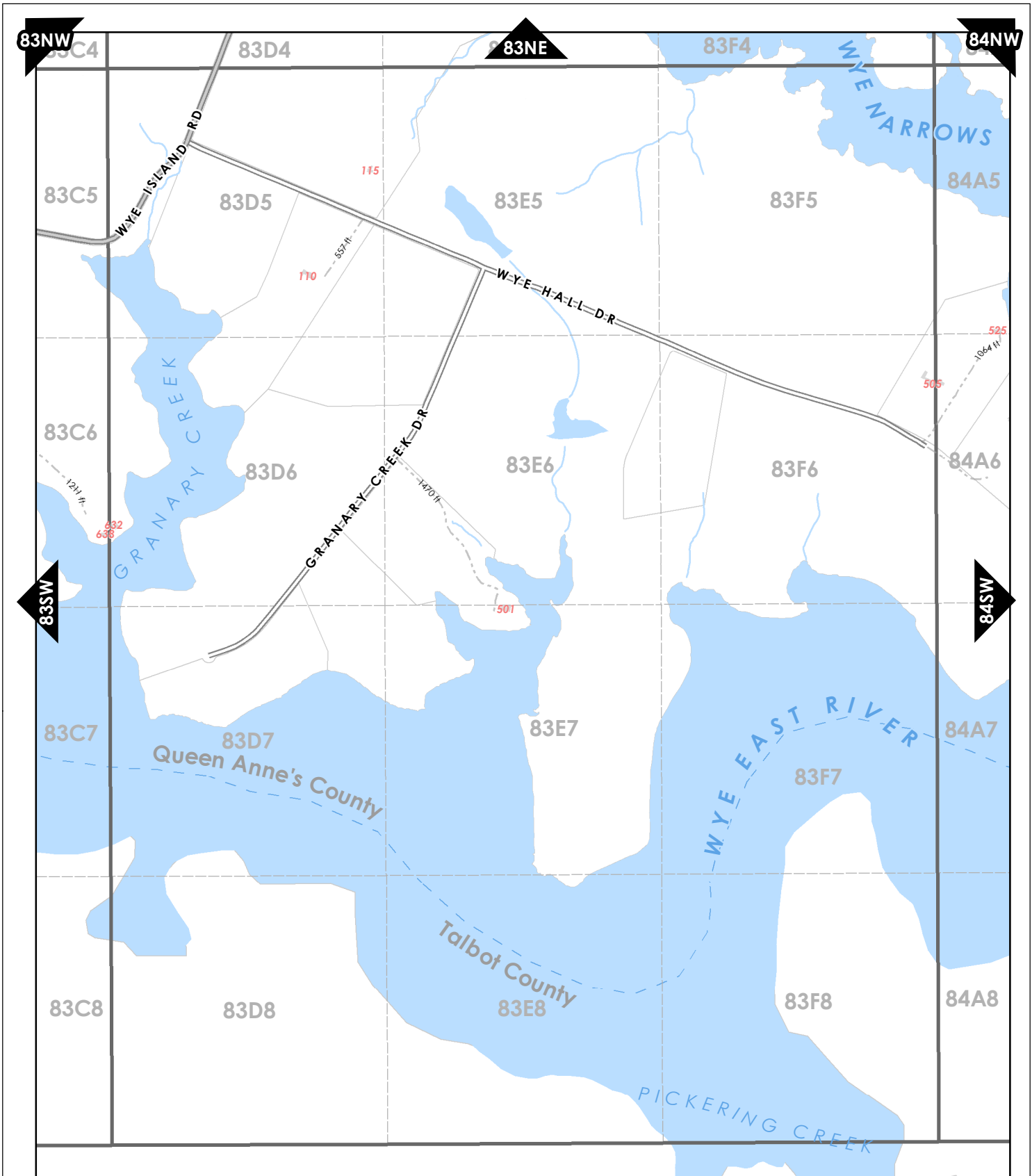
**Current Map:  
83NE**



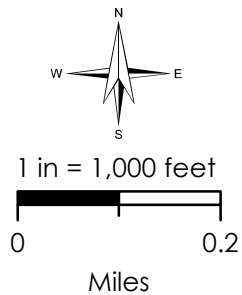
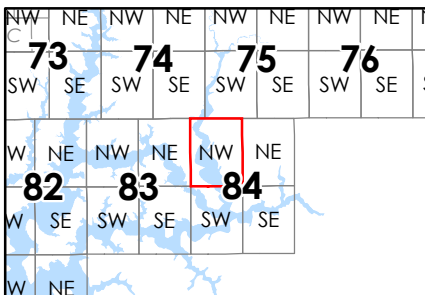
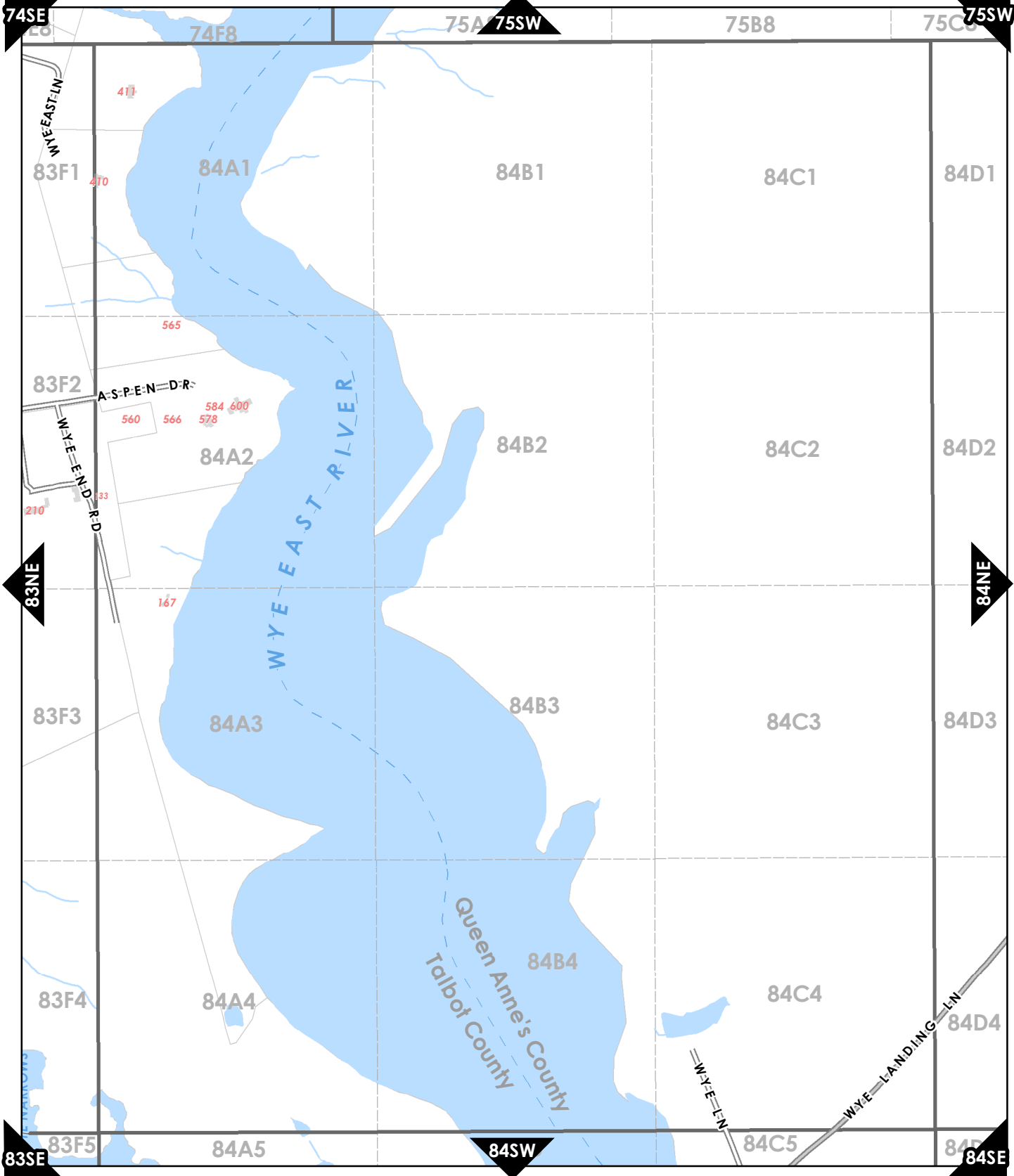


**Current Map:  
83SW**

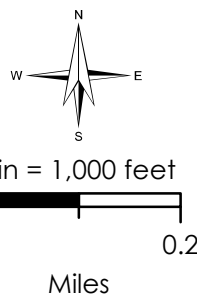
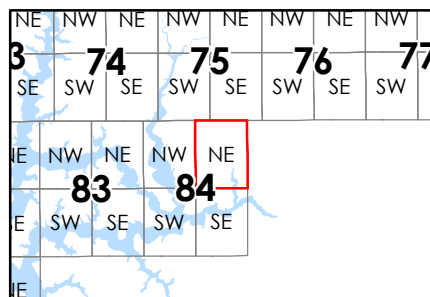
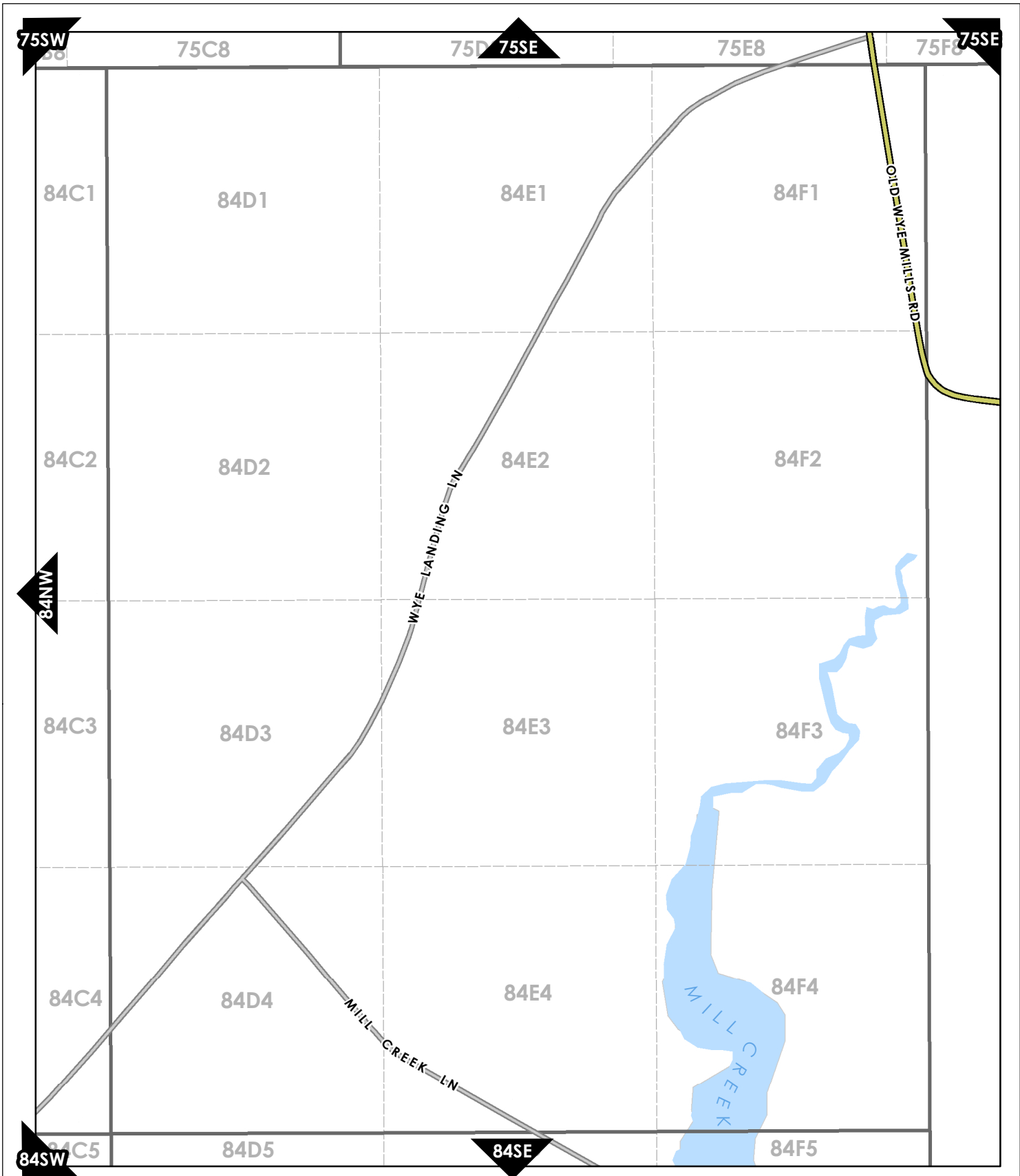




**Current Map:**  
**83SE**



**Current Map:**  
**84NW**

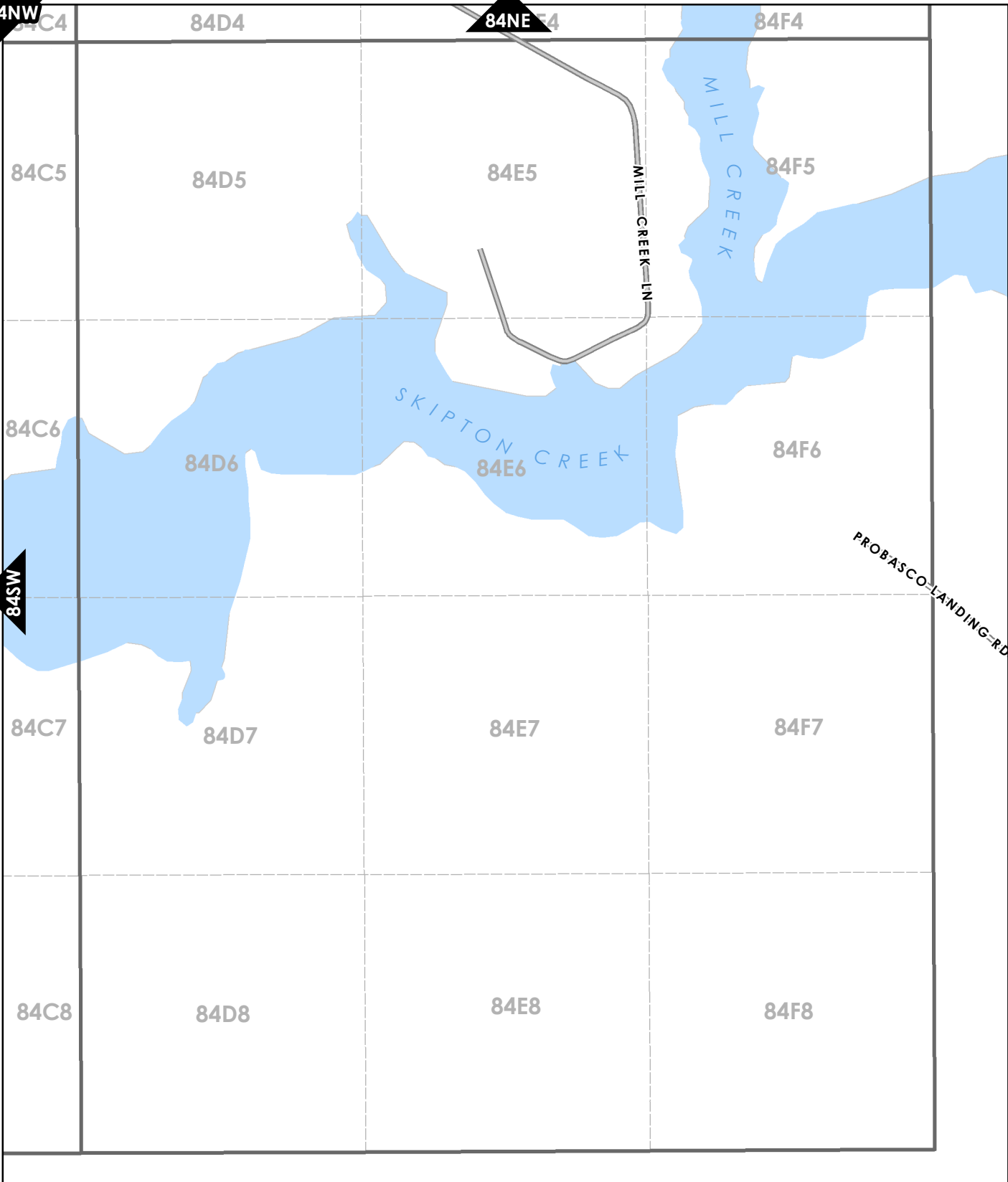


**Current Map:  
84NE**

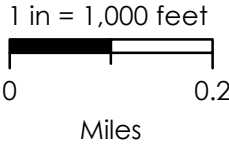
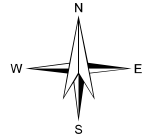
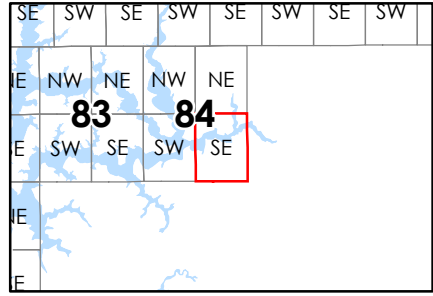


84NW

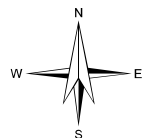
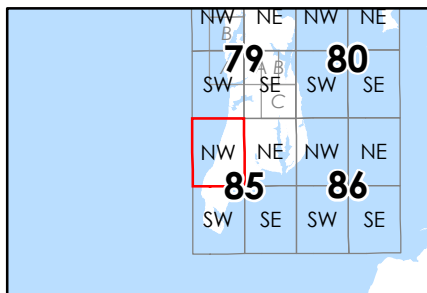
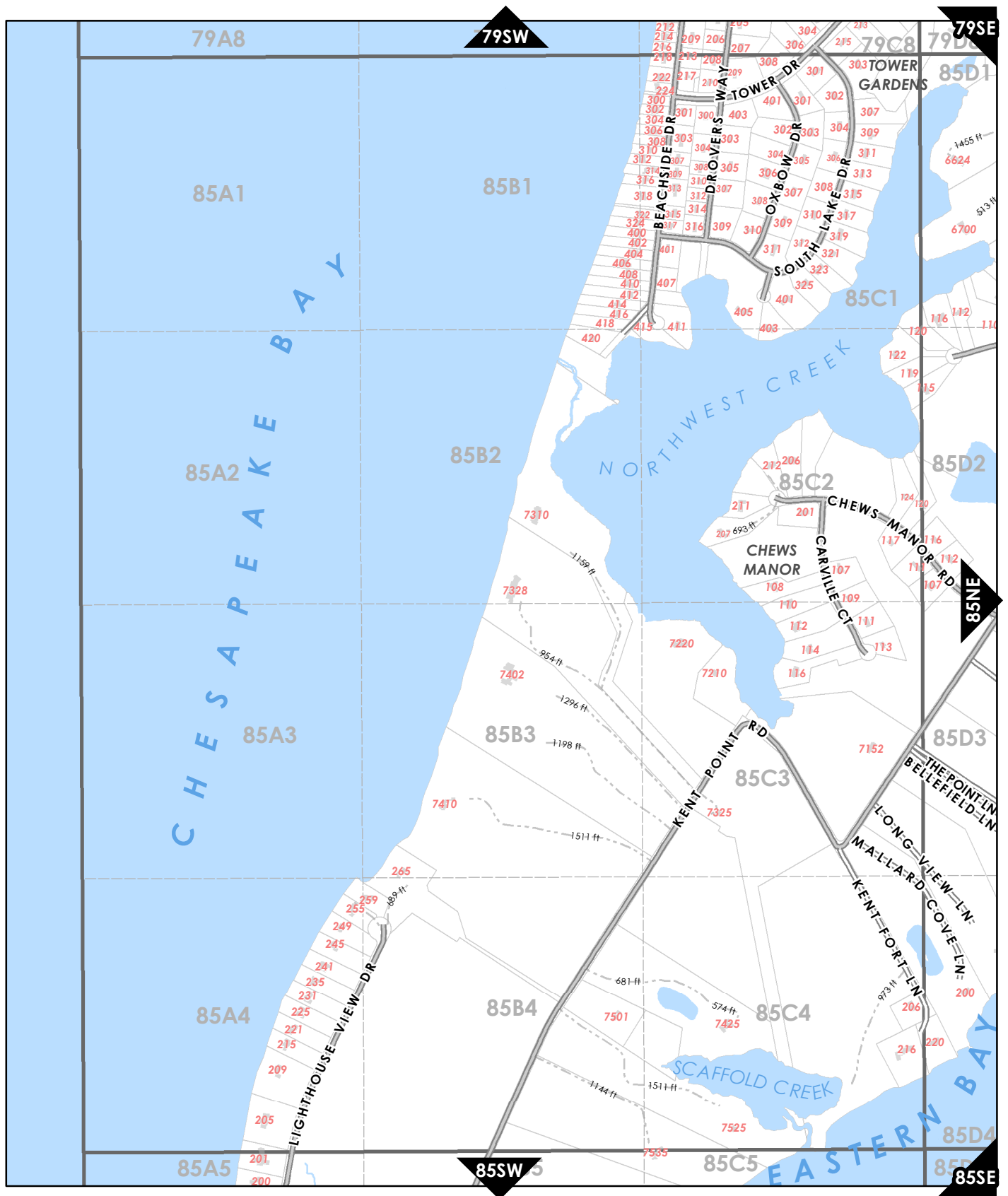
84NE



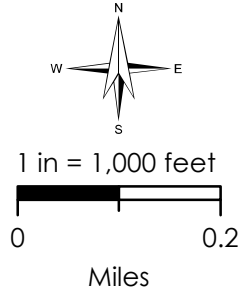
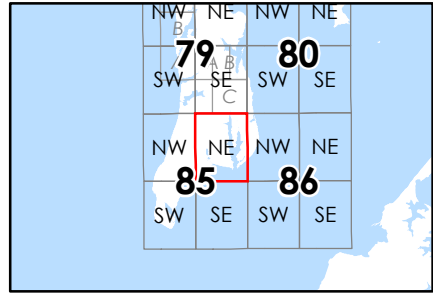
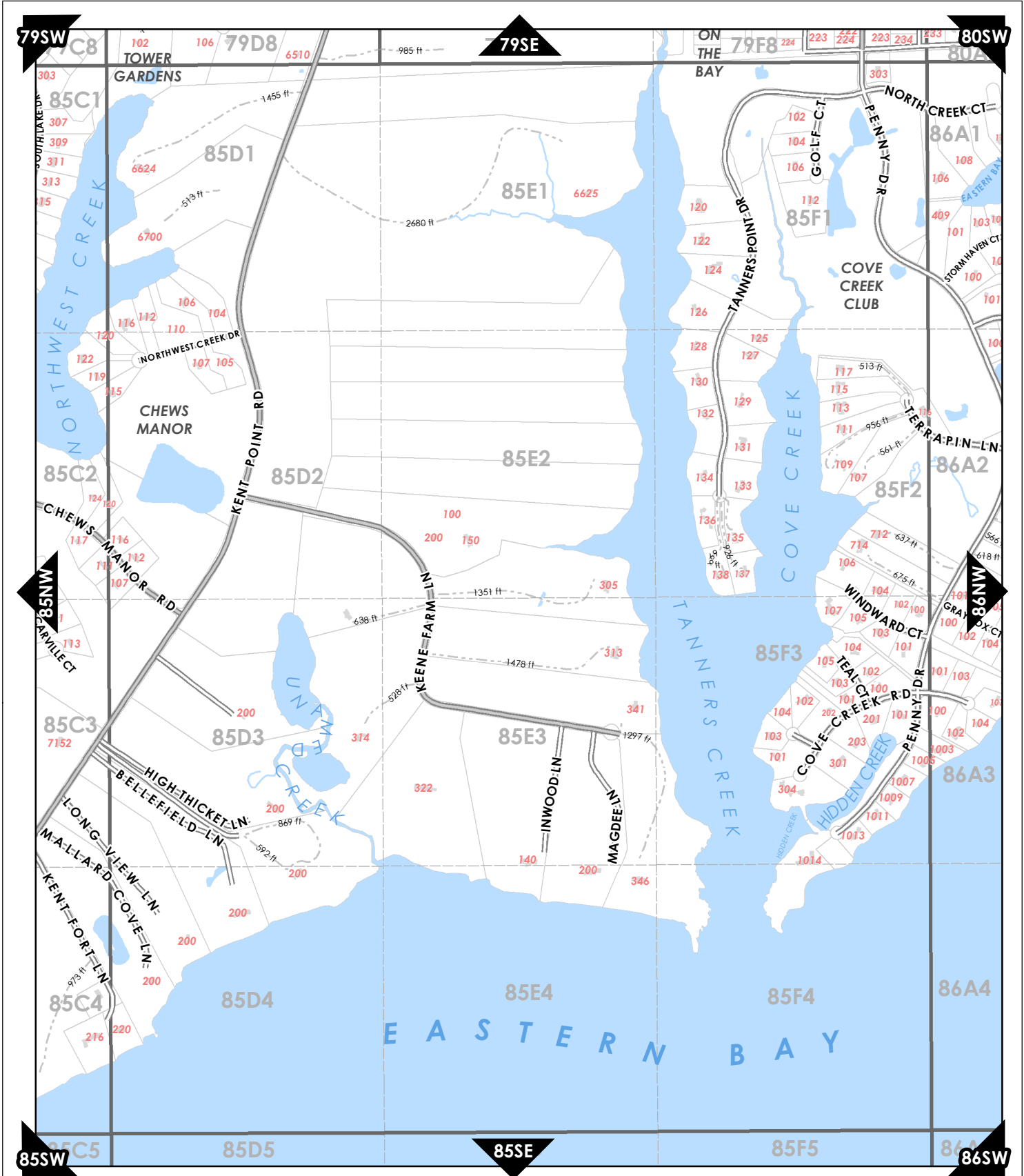
84SW



**Current Map:**  
**84SE**

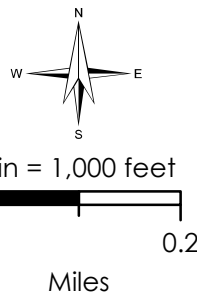
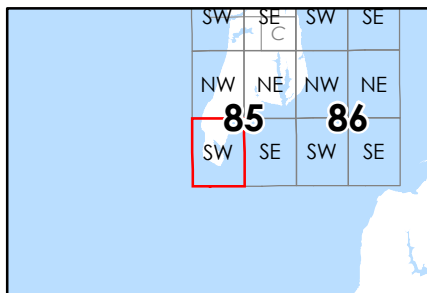


**Current Map:  
85NW**

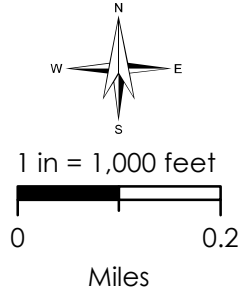
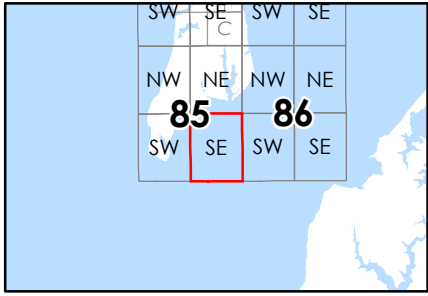
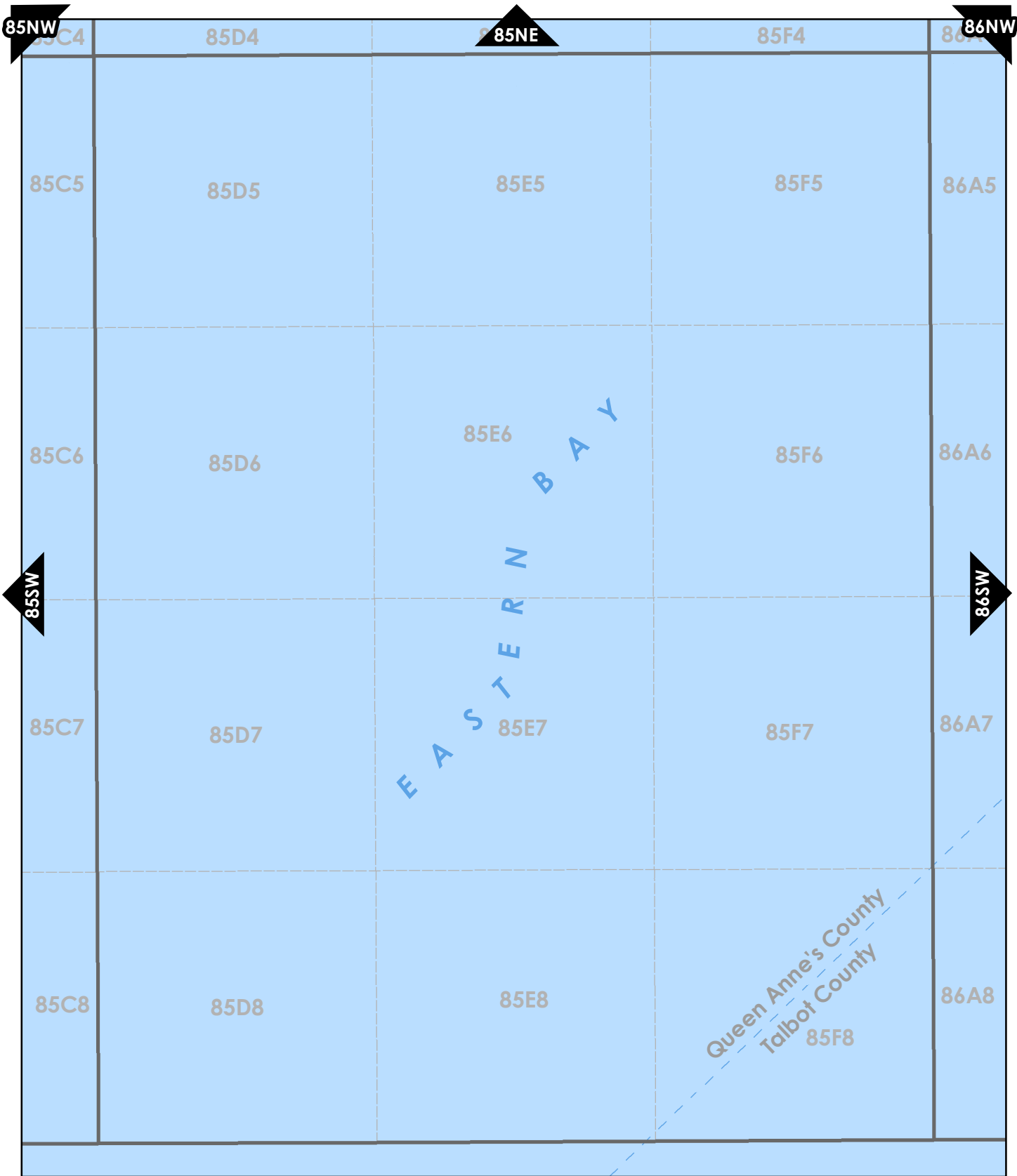


**Current Map:**  
**85NE**

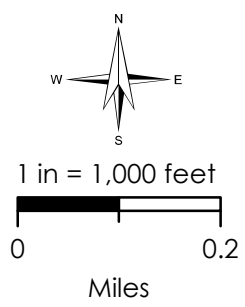
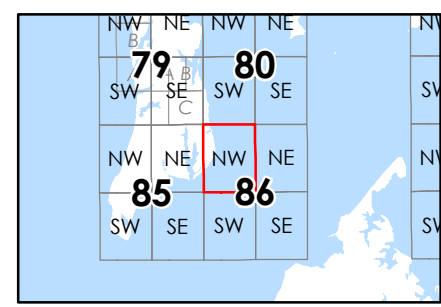
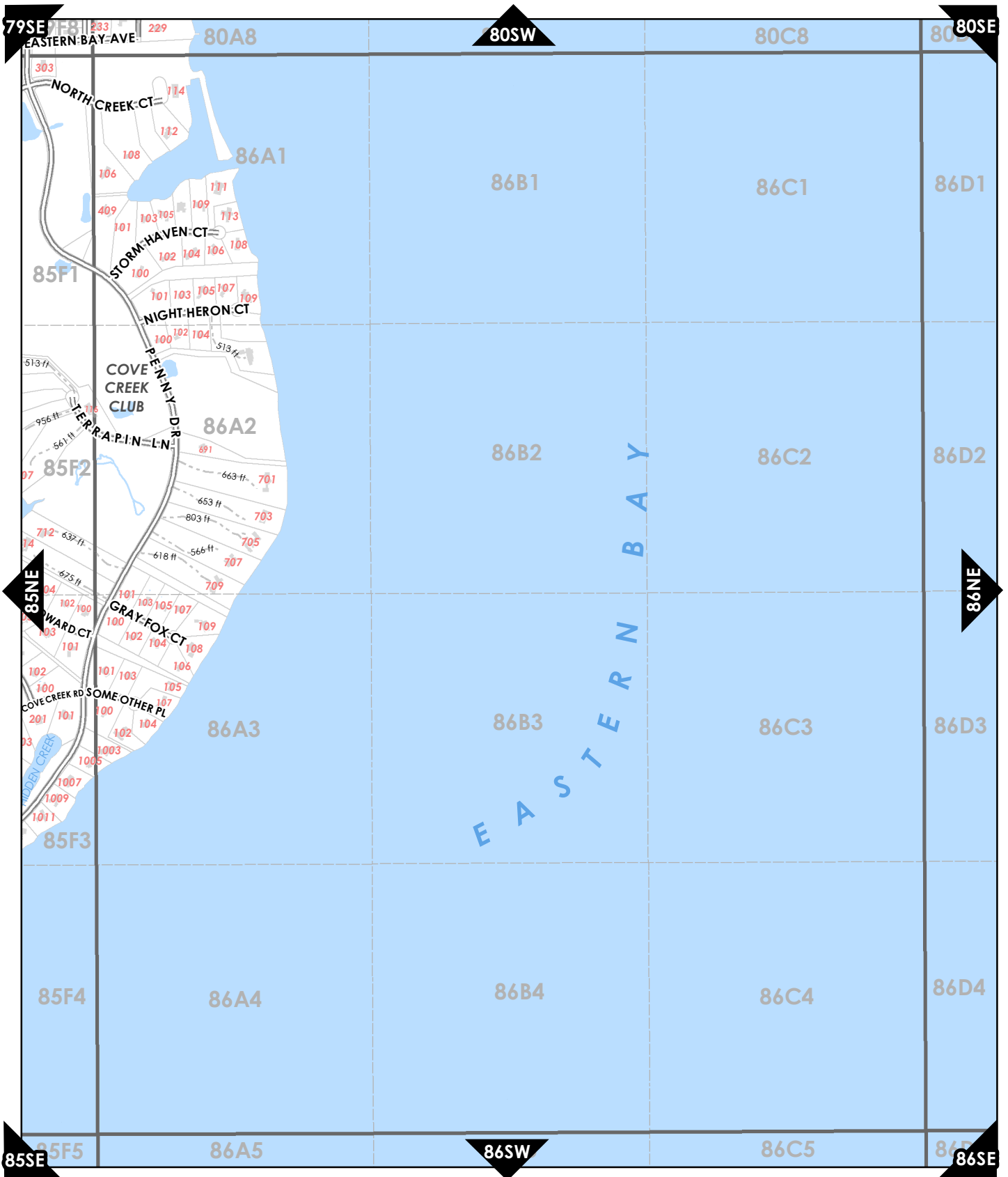




**Current Map:  
85SW**



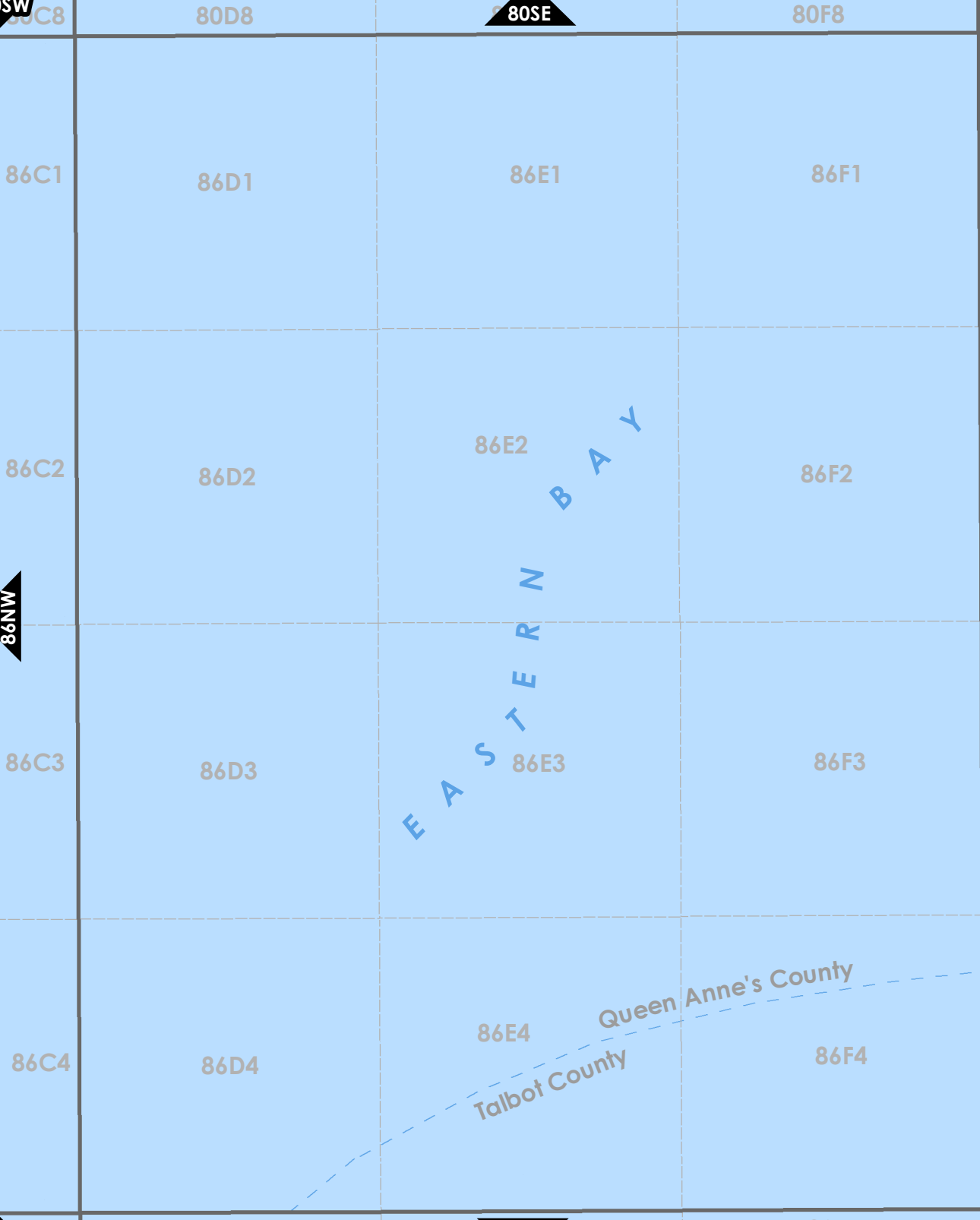
**Current Map:**  
**85SE**



**Current Map:  
86NW**

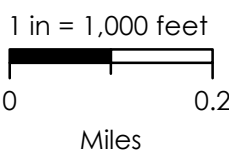
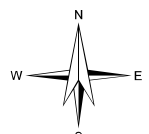
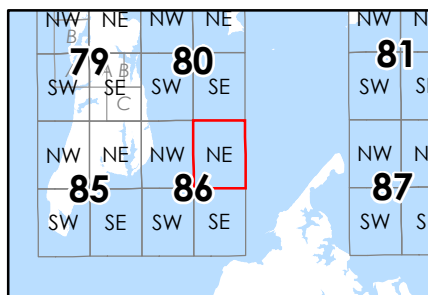
80SW

80SE

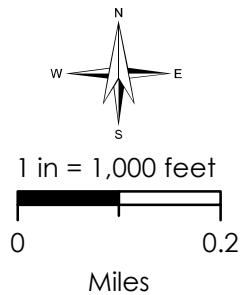
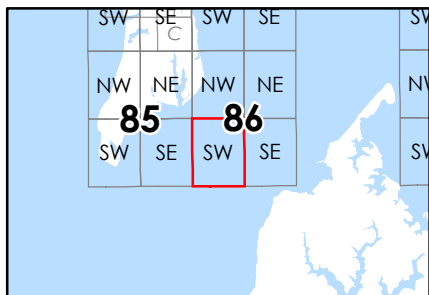
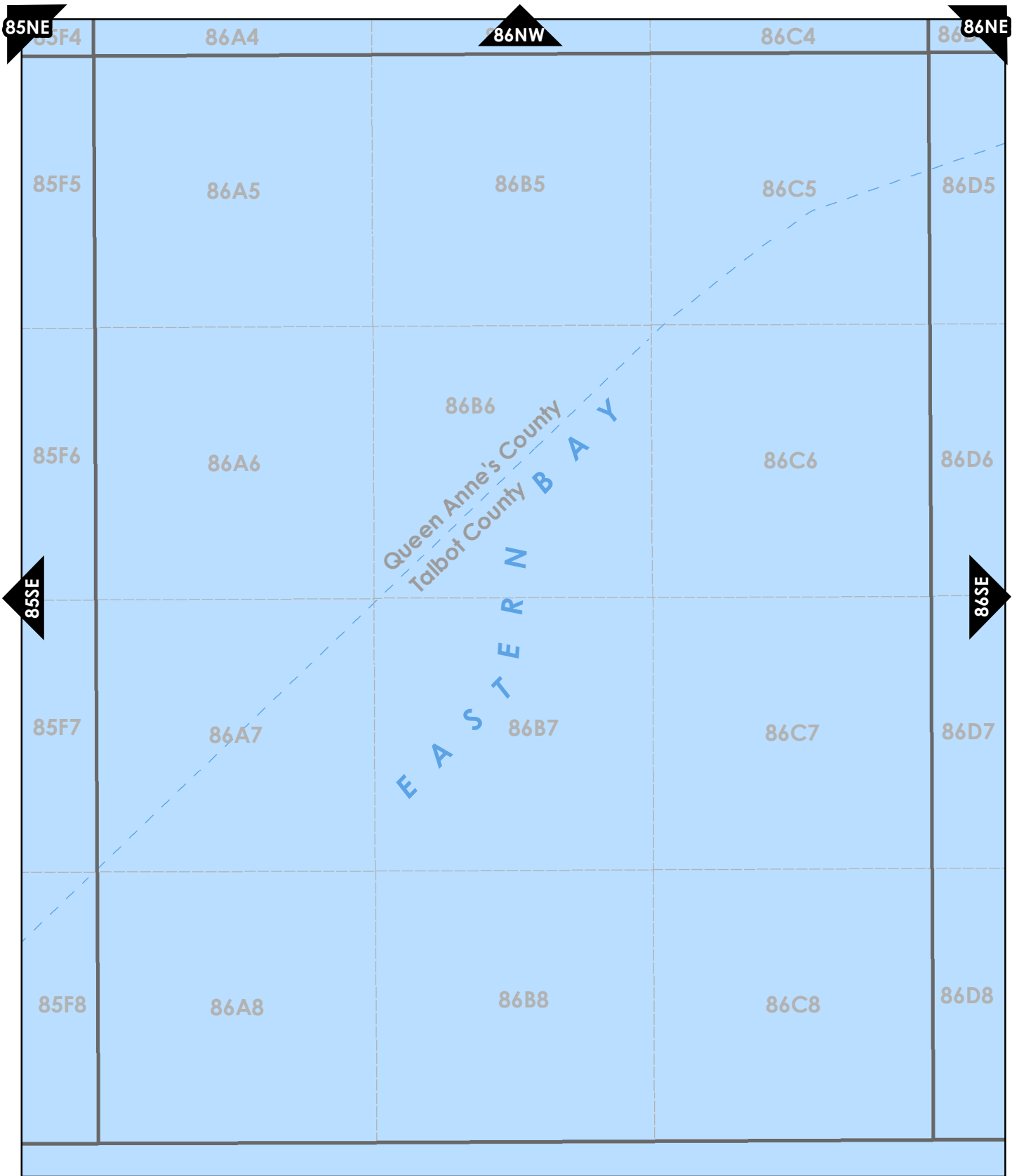


86SW

86SE



**Current Map:**  
**86NE**



**Current Map:  
86SW**

86NW

86NE

Queen Anne's County  
Talbot County

86C4

86D4

86F4

86C5

86D5

86E5

86F5

86C6

86D6

86E6

86F6

86C7

86D7

EASTERN BAY

86E7

86F7

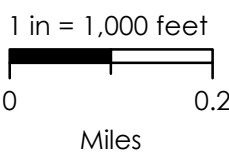
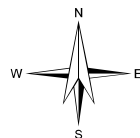
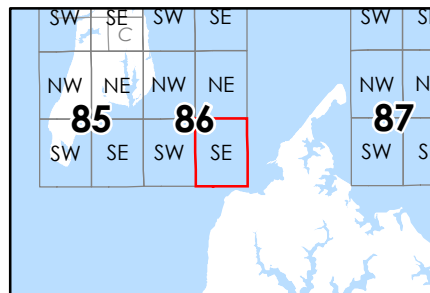
86C8

86D8

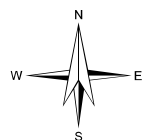
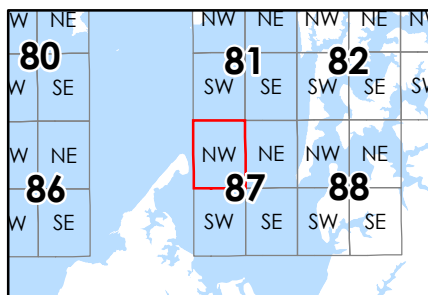
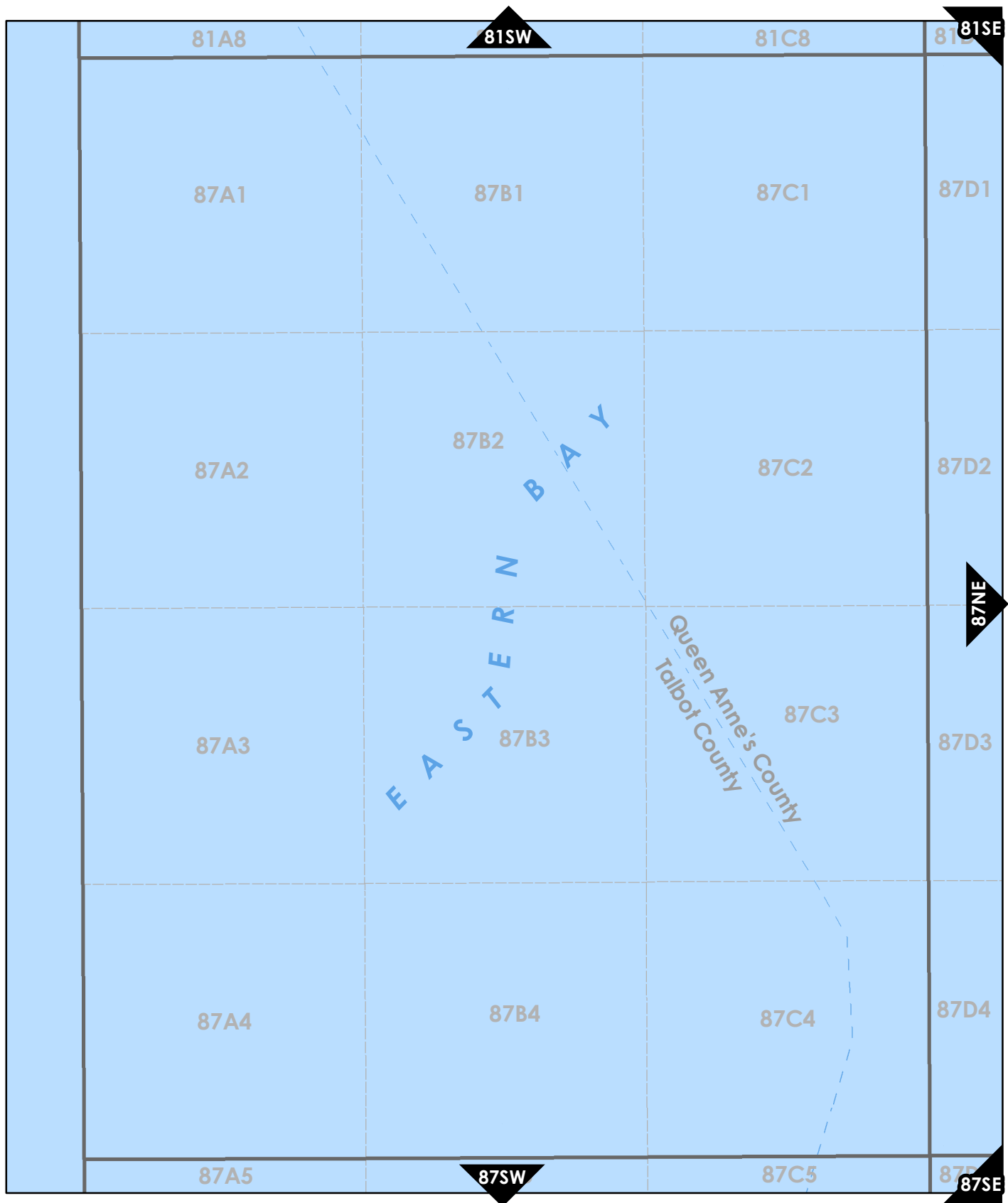
86E8

86F8

86SW



**Current Map:**  
**86SE**



**Current Map:**  
**87NW**



81SW

81D8

81SE

81F8

82SW

87C1

87D1

87E1

87F1

88A1

87C2

87D2

87E2

87F2

88A2

87C3

87D3

87E3

87F3

88A3

87C4

87D4

87E4

87F4

88A4

87SW

87C5

87D5

87SE


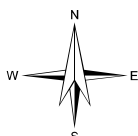
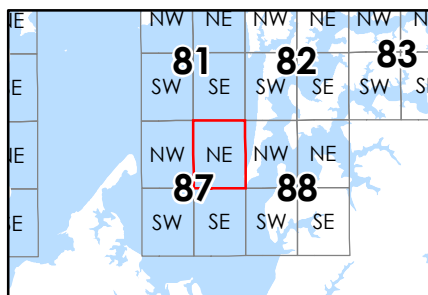
87F5

88SW

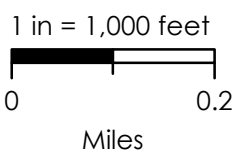
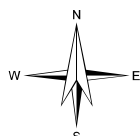
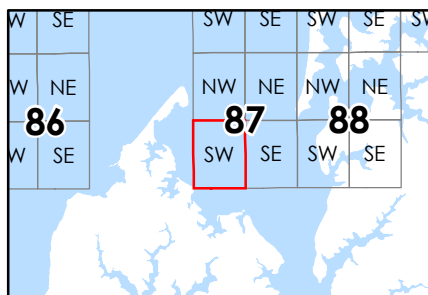
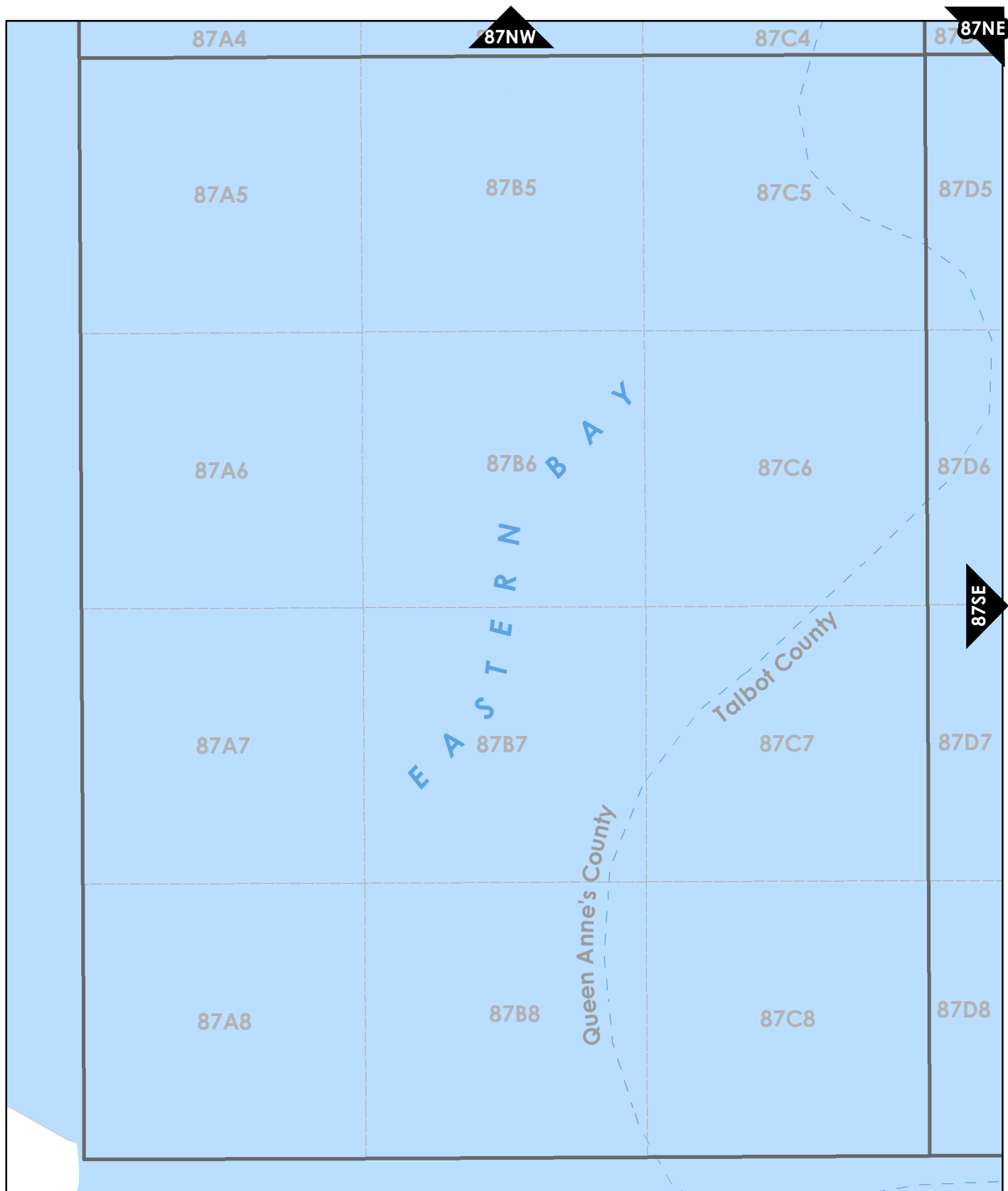
EASTERN BAY

BENNETTS POINT

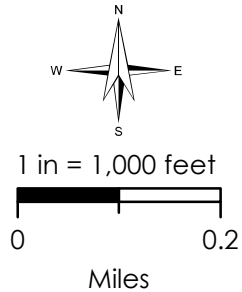
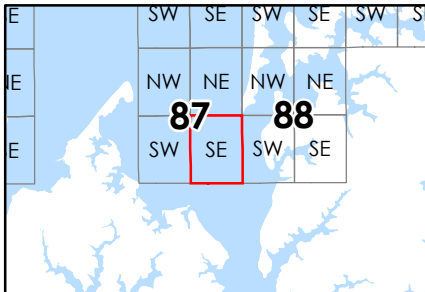
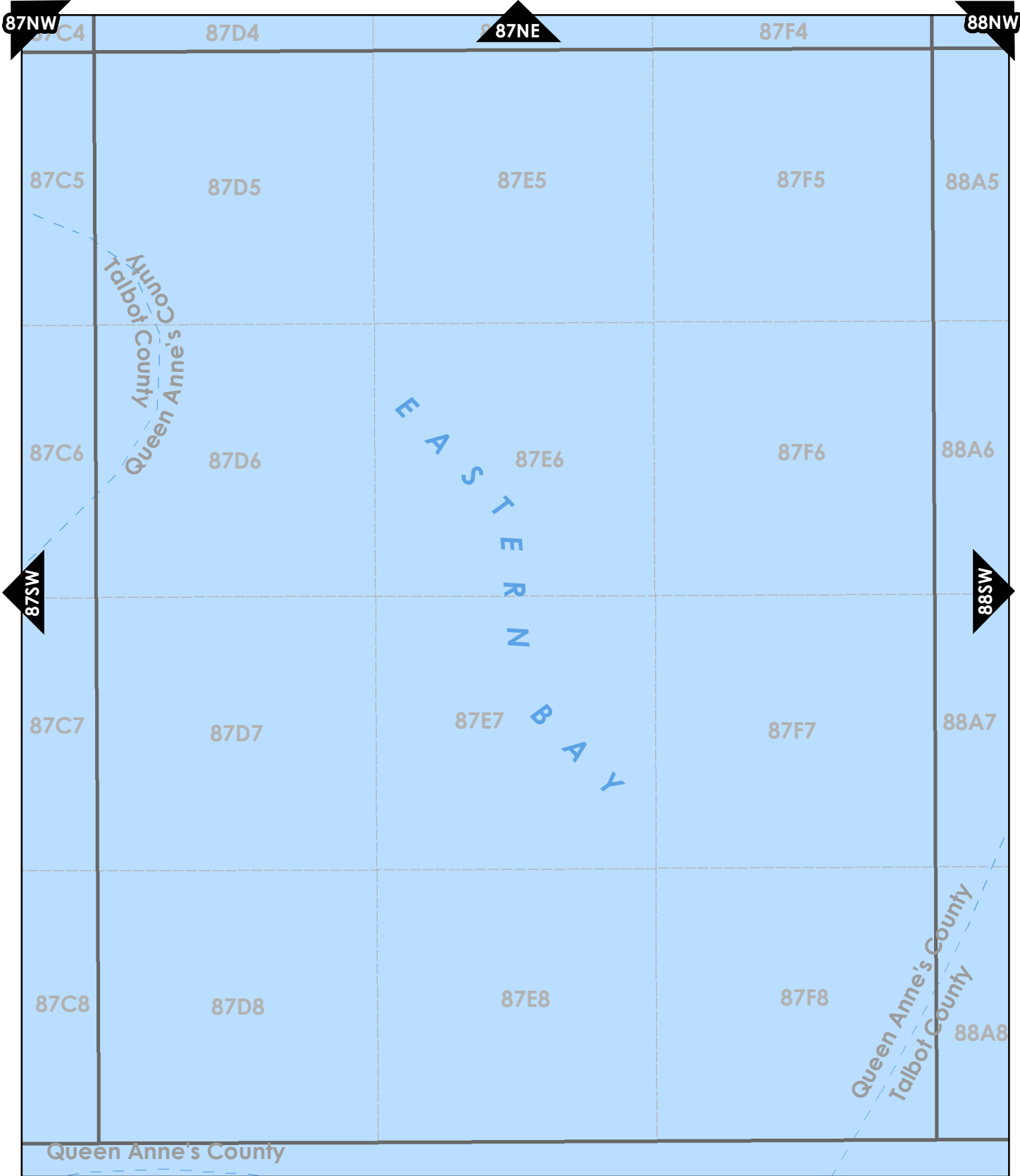
120  
133  
127  
121



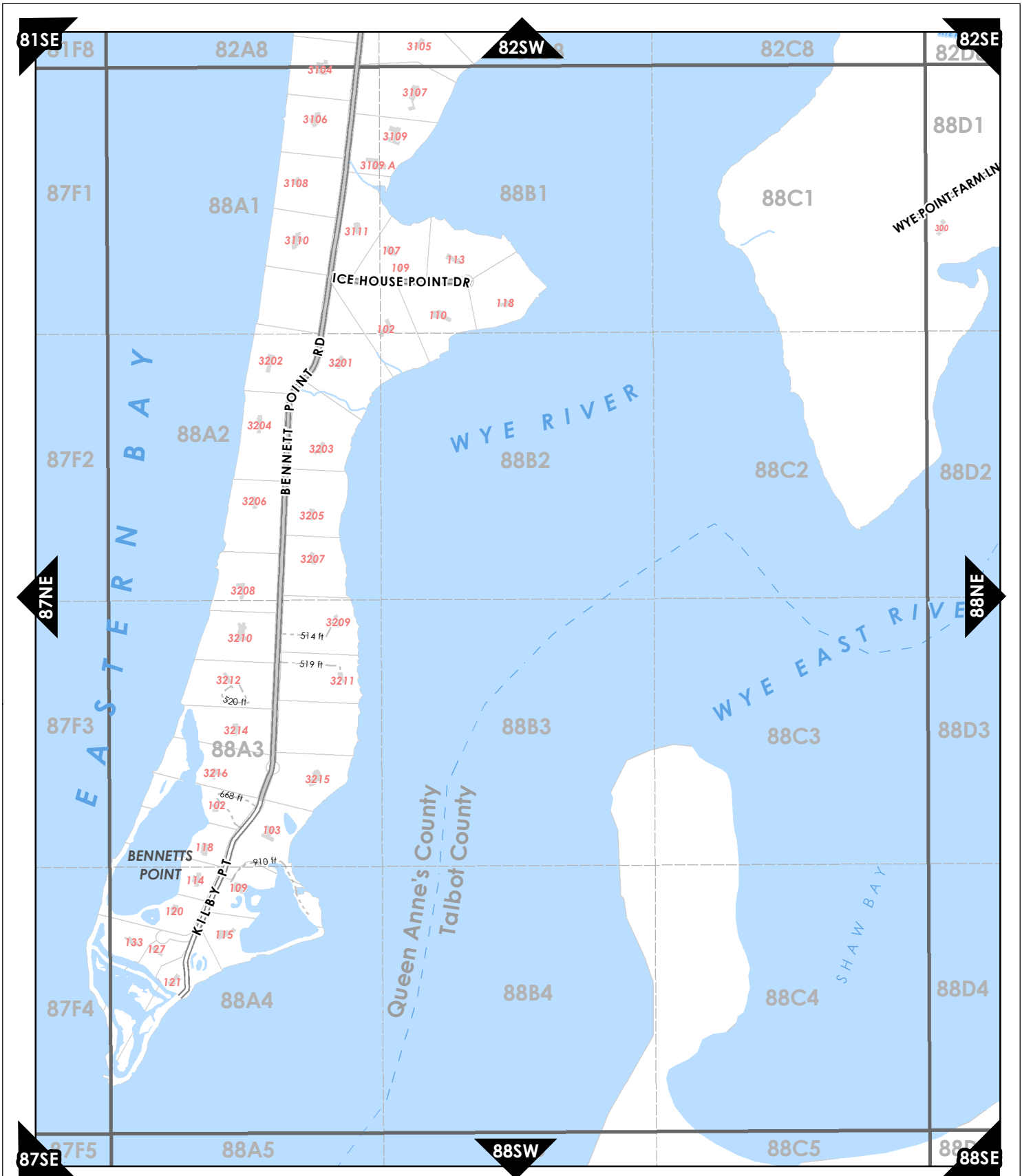
**Current Map:**  
**87NE**



**Current Map:  
87SW**



**Current Map:  
87SE**



81SE

82SW

82SE

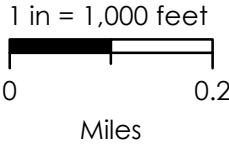
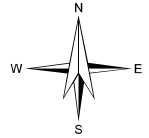
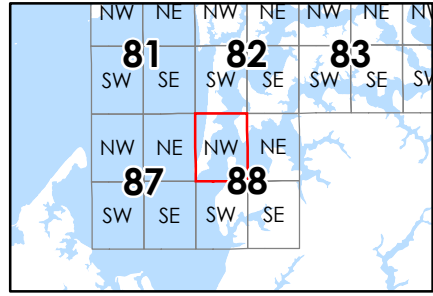
87NE

88NE

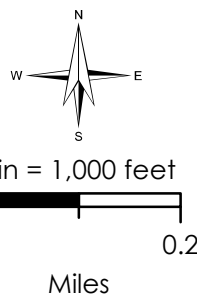
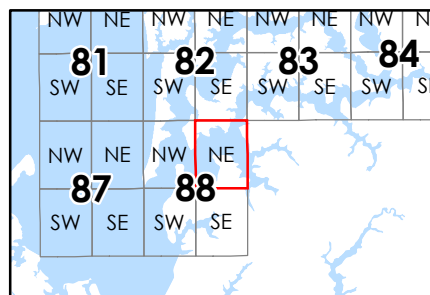
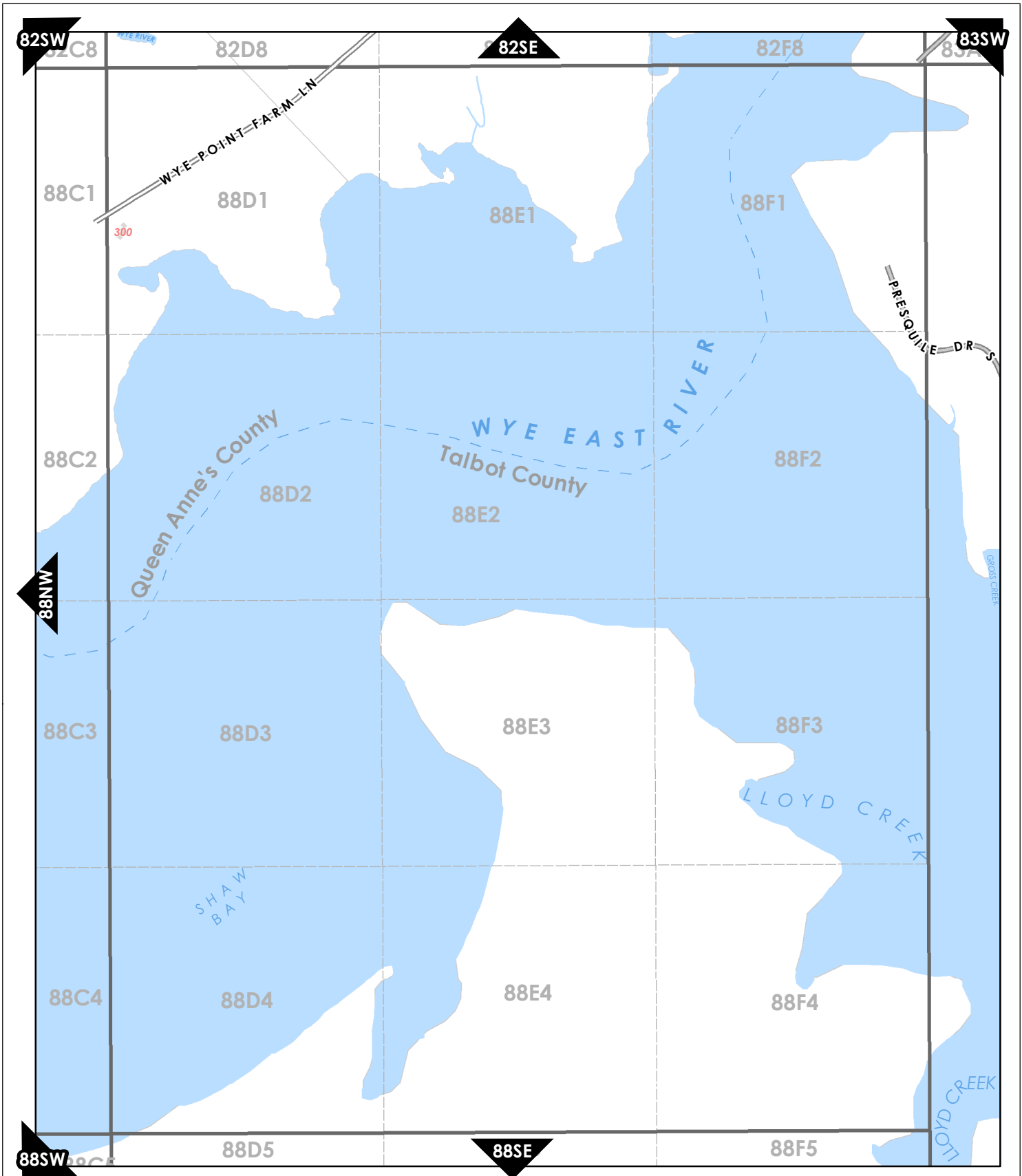
87SE

88SW

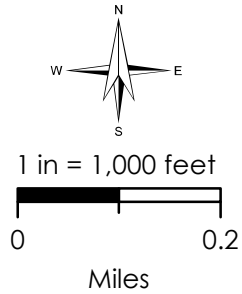
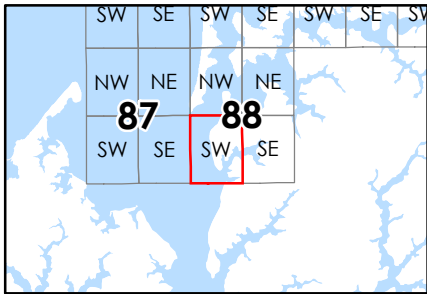
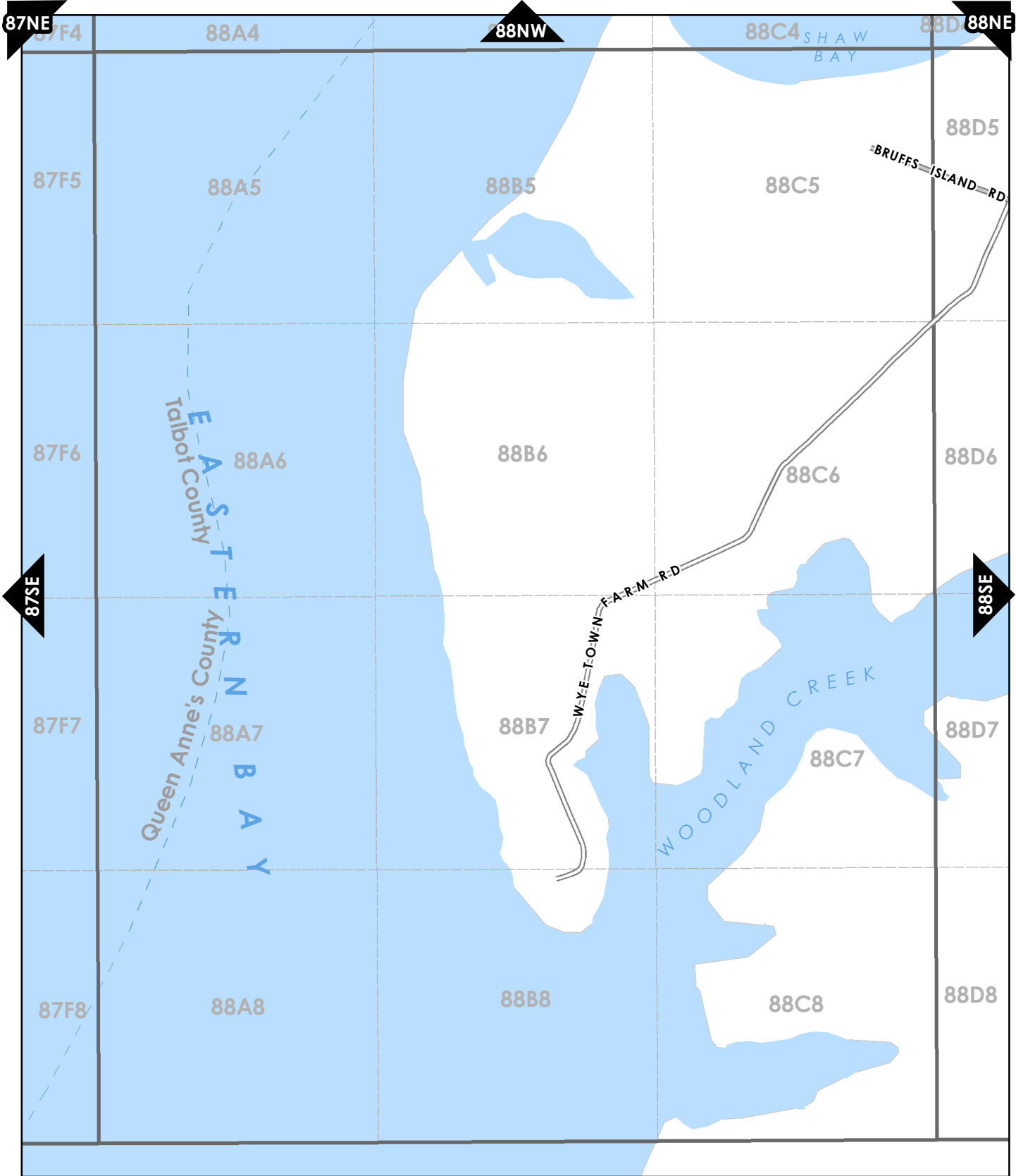
88SE



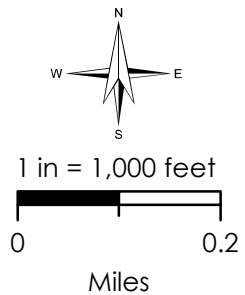
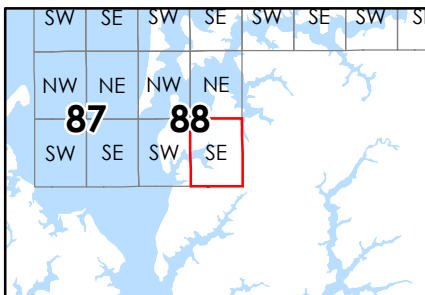
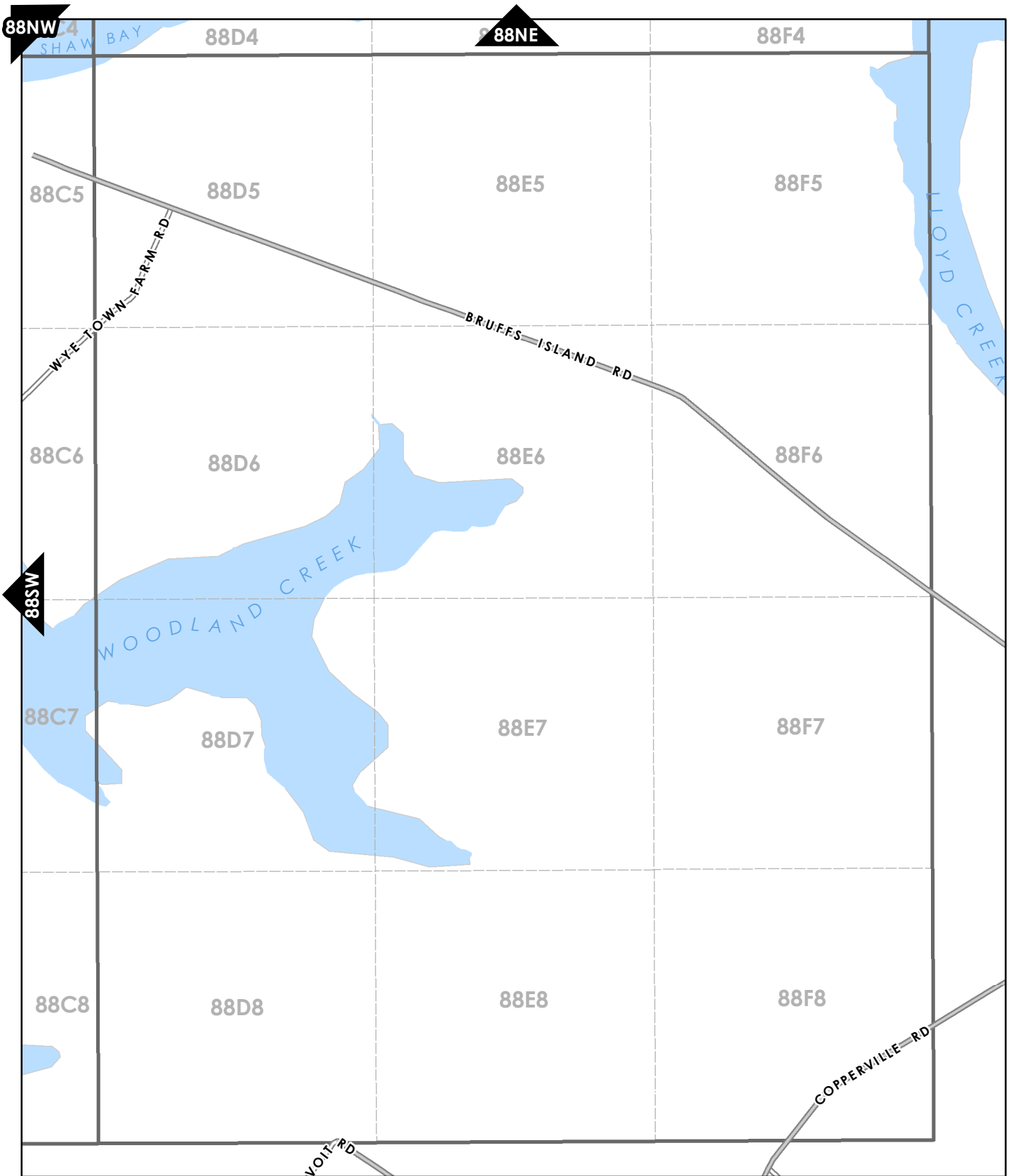
**Current Map:  
88NW**



**Current Map:**  
**88NE**



**Current Map:**  
**88SW**



**Current Map:**  
**88SE**