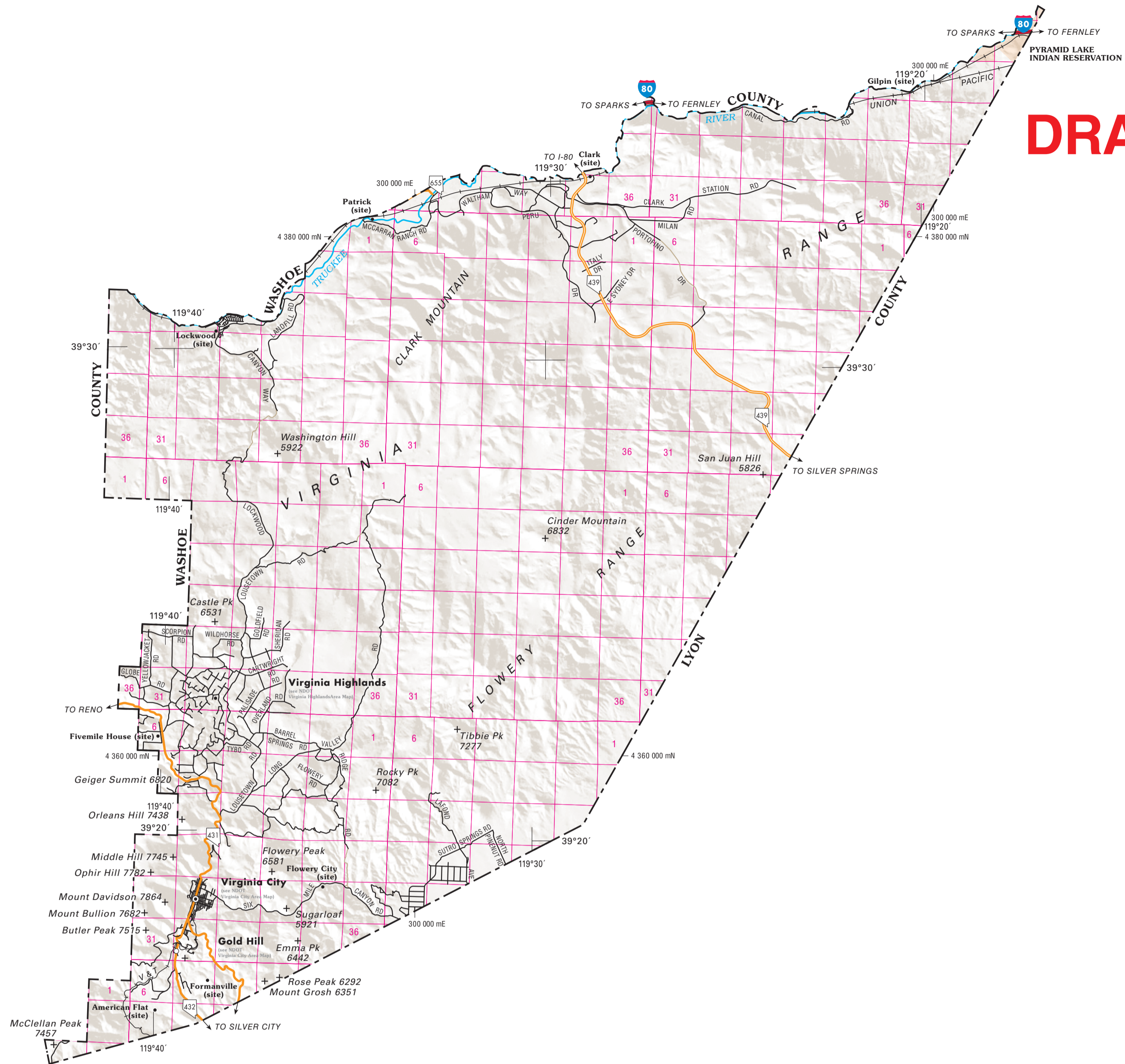


DRAFT



Transverse Mercator Projection 1983
Mount Diablo Base and Meridian (NV)

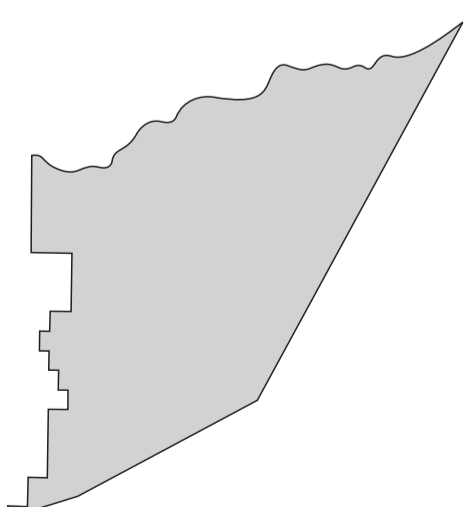
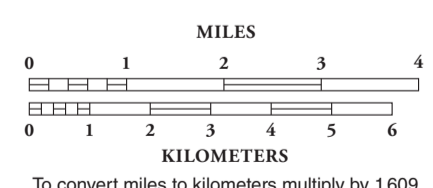
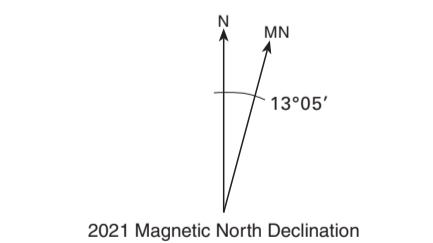
20,000 Meter Universal Transverse
Mercator Grid (-) Zone 11
North American Datum 1983

Nevada Department of Transportation
www.dot.nv.gov

Note: These maps only contain the RS2477
Roads submitted by the counties. NDOT
does not make any determination on the
character of these roads with respect to
their legal designation as a RS2477 roadway.

Note: NDOT makes no determination with
regard to legal status of any road not
maintained by NDOT.

- Interstate
- Federal Highway
- State Highway
- State Capital
- County Seat
- City/Town
- Site
- Interstate with Interchange
- Federal Highway
- State Highway
- County or Local Road
- RS 2477 Road
- Other Road
- Railroad
- State Line
- County Line
- Township or Range Line
- Section Line
- Peak
- Summit or Pass



**GENERAL HIGHWAY MAP
STOREY COUNTY
NEVADA
2016
(revised 2021)**

Prepared by and for sale at:
NEVADA DEPARTMENT OF TRANSPORTATION
Location Division, Cartography Section
1263 South Stewart Street
Carson City, Nevada 89712

In cooperation with the
**U.S. Department of Transportation
Federal Highway Administration**



STEVE SISOLAK
Governor



KRISTINA SWALLOW, P.E.
Director

DRAFT