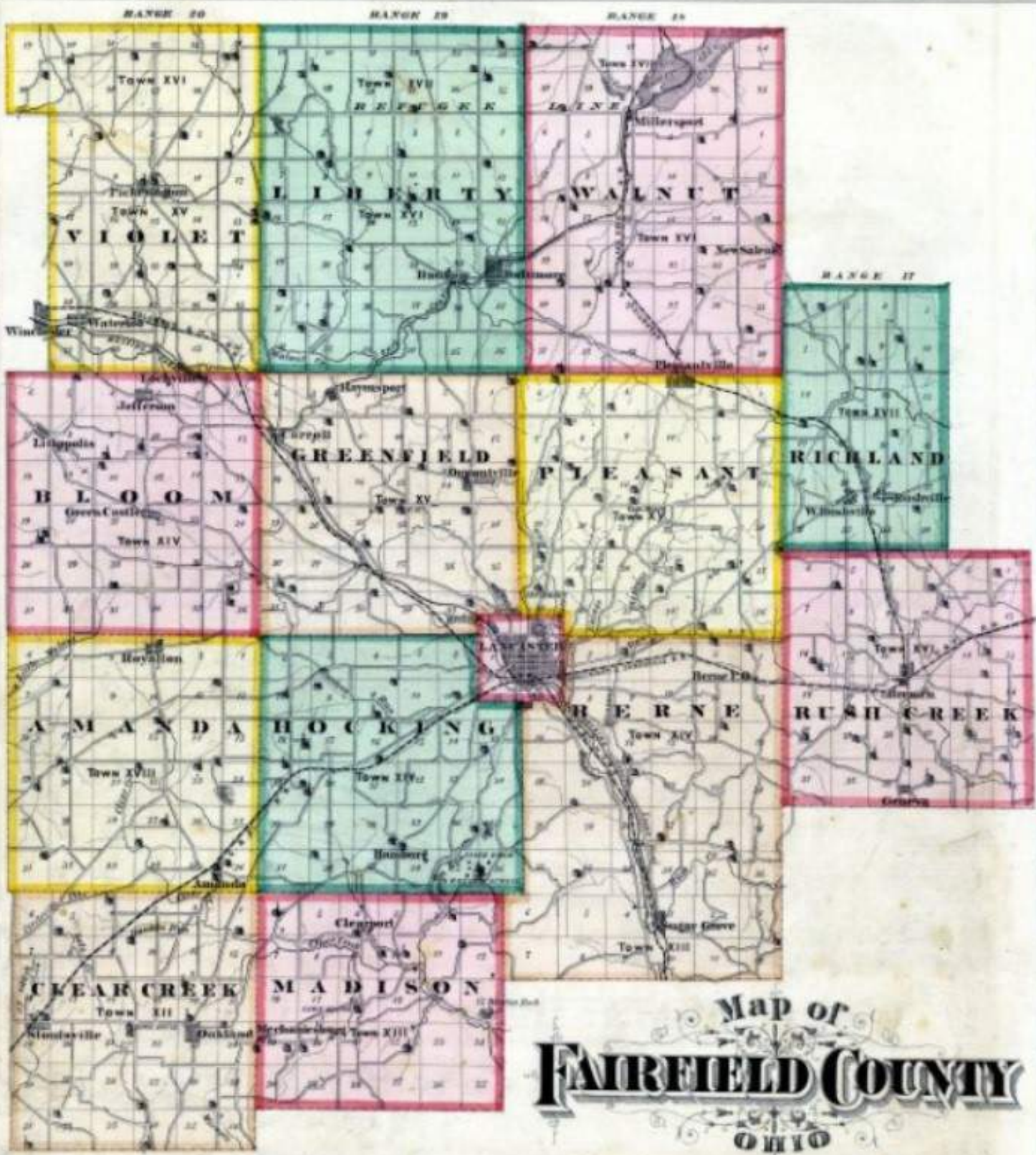


COMBINATION ATLAS MAP
OF
FAIRFIELD COUNTY,



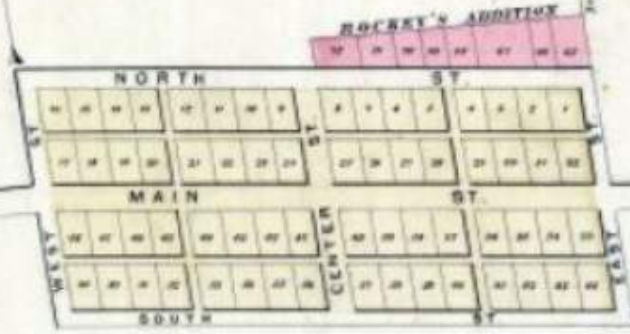
Compiled, Drawn
and Published From
OHIO
Personal Examinations
and Surveys
By **L. H. EVERTS,**
PHILADELPHIA.
1875.



Map of
FAIRFIELD COUNTY
 OHIO

AMANDA

Amanda Tp.
Scale 1/4 inch = 100 ft.



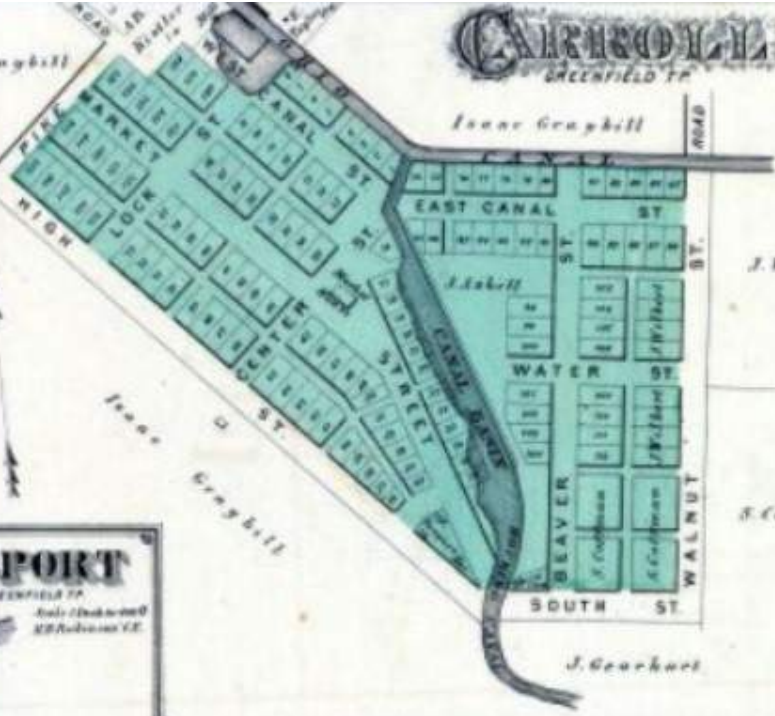
HAVENSPORT

GREENFIELD TP.
G. Martin



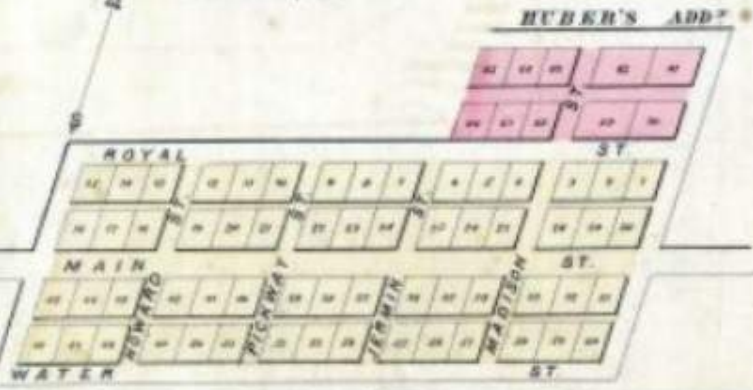
CARROLL

GREENFIELD TP.



ROYALTON

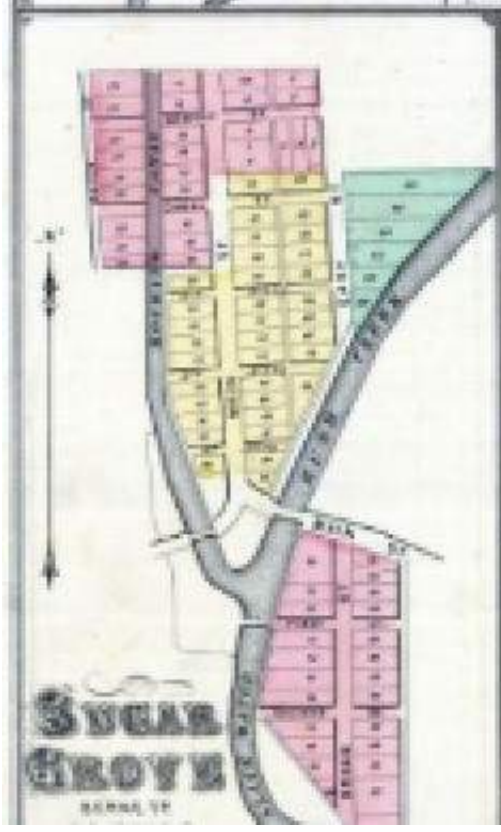
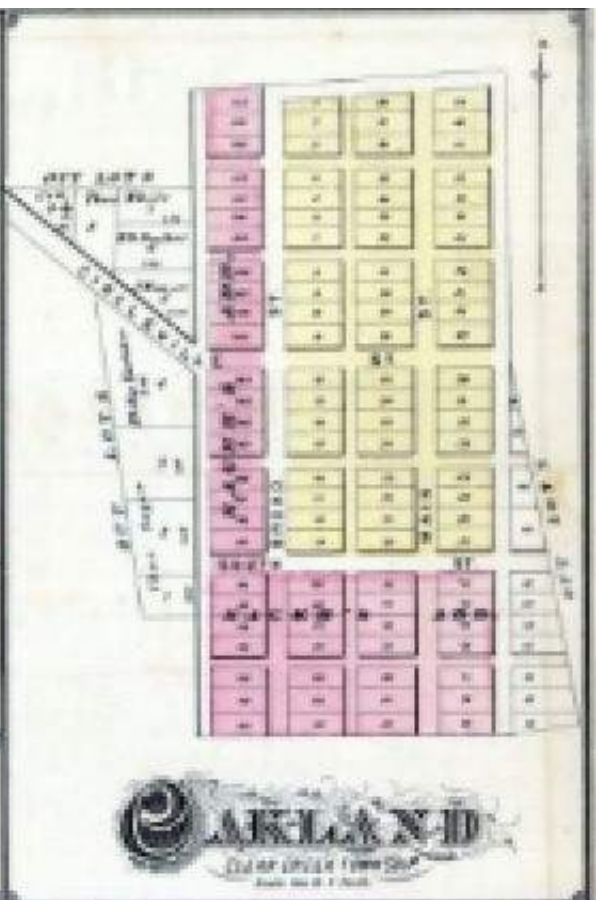
AMANDA TP.
Scale 1/4 inch = 100 ft.

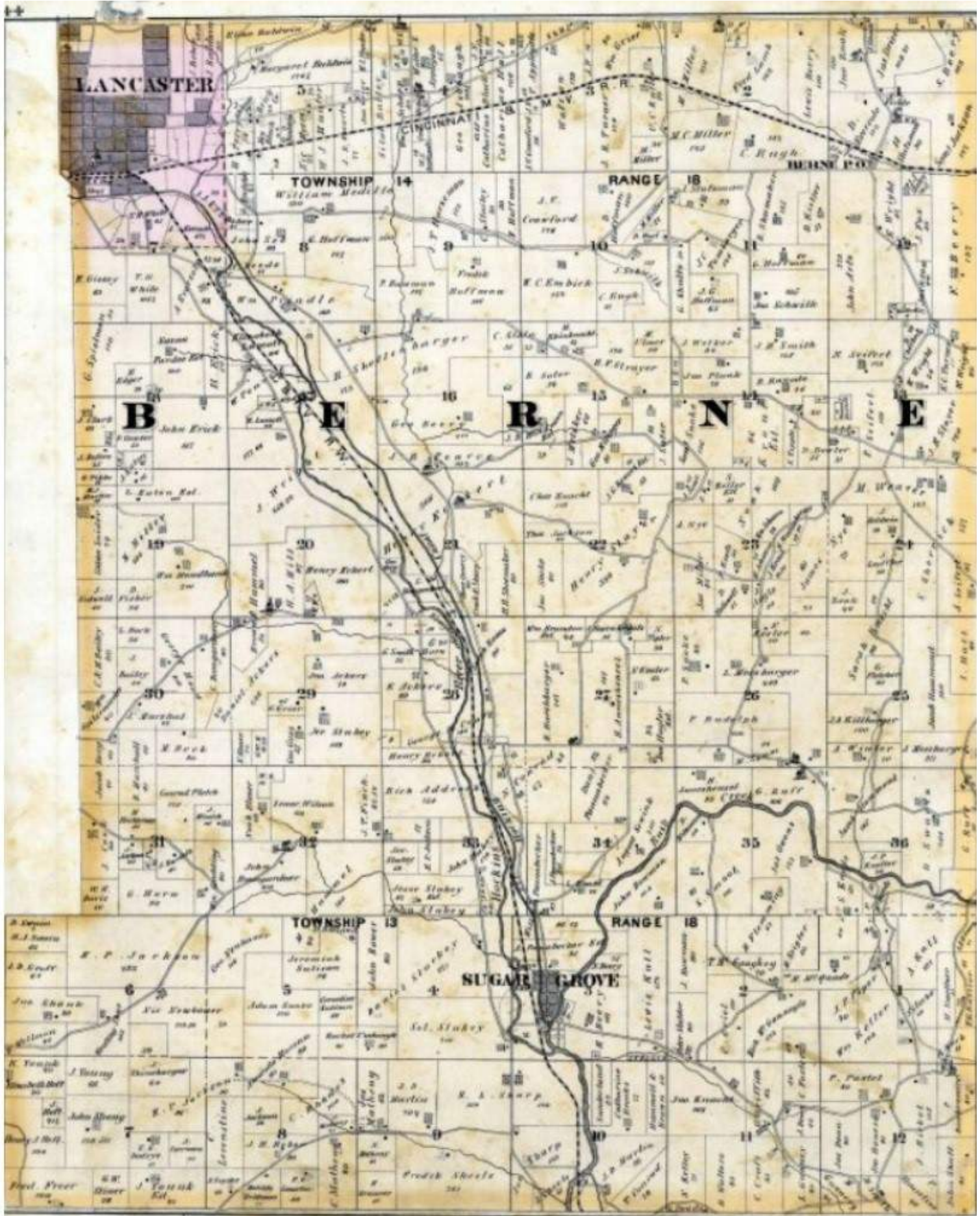


PLEASANTVILLE

PLEASANT TP.
Scale 1/4 inch = 100 ft.
By E.S. LAWRENCE



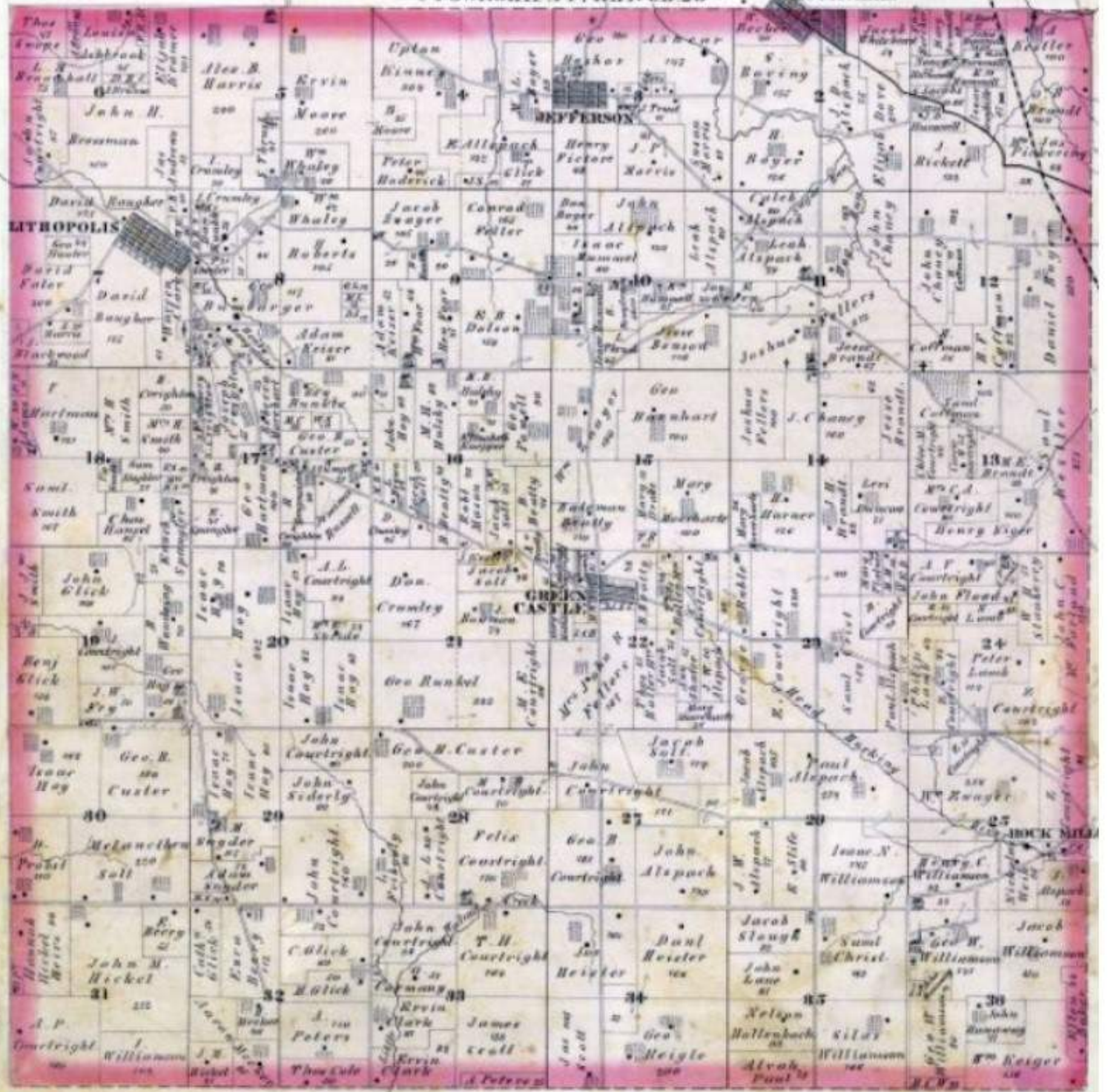




MAP OF BLOOM TOWNSHIP

(TOWNSHIP 14, RANGE 20)

LOCKVILLE



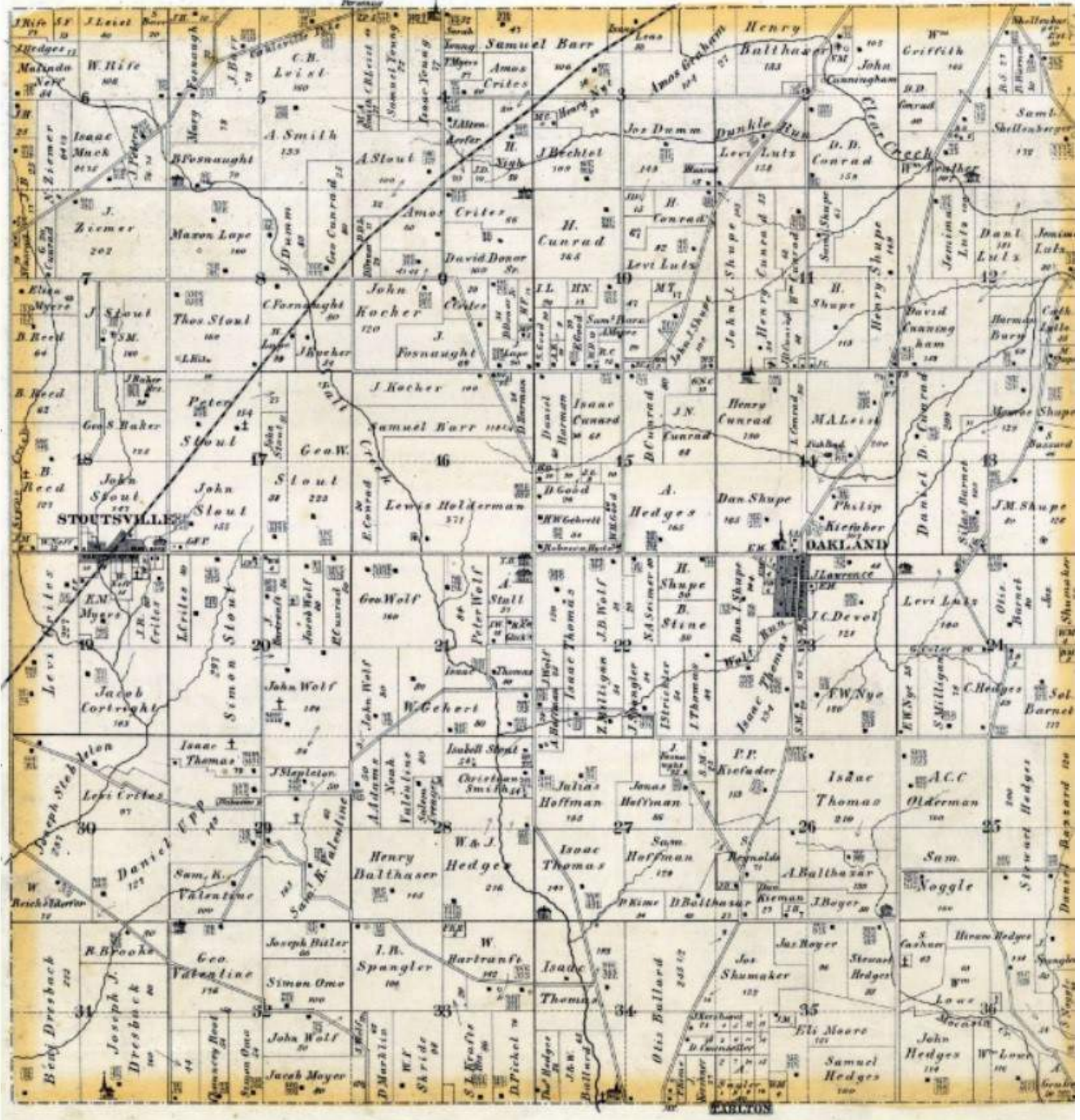
Scale 2 inches to 1 Mile

MAP OF

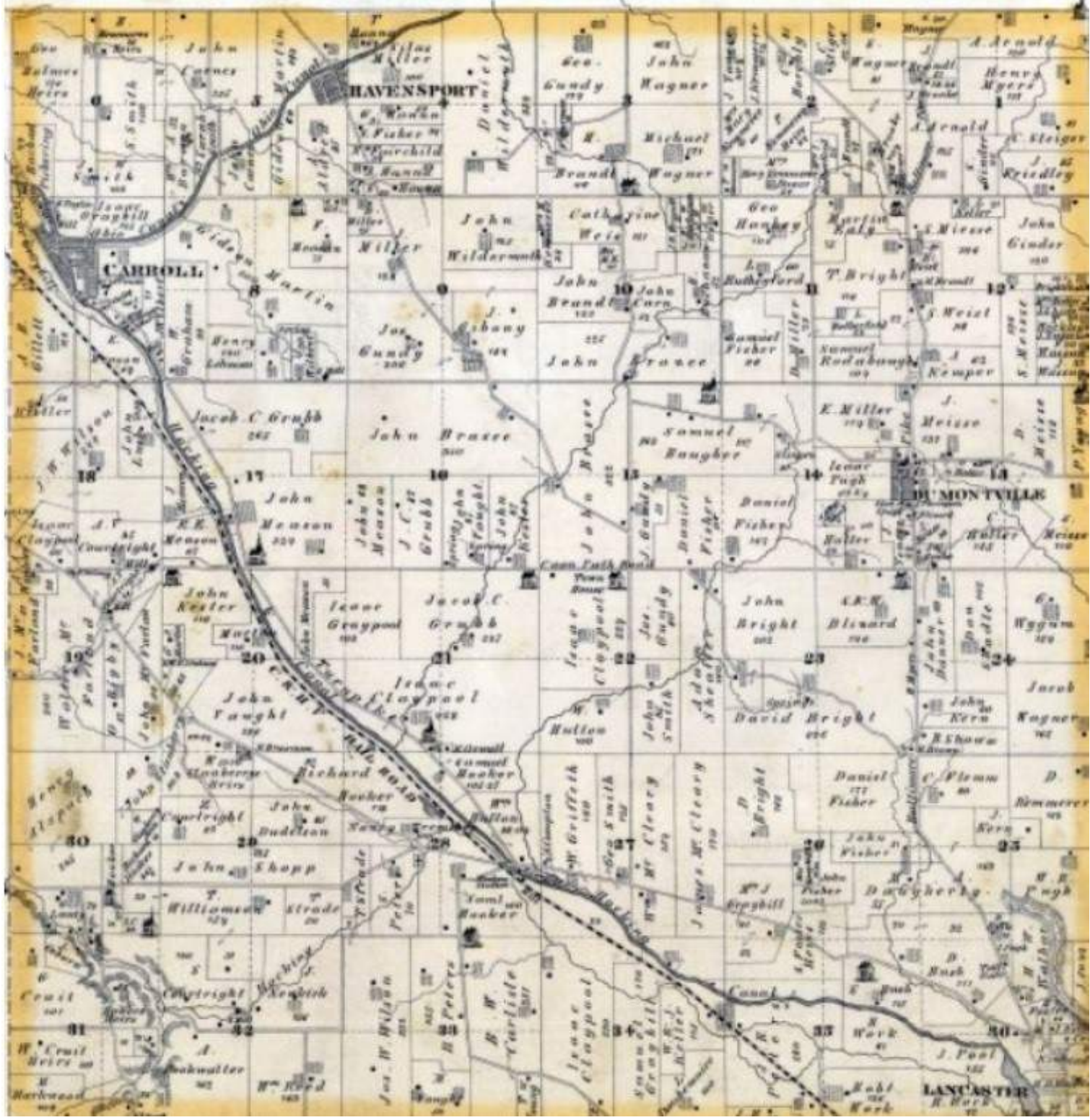
CLEAR CREEK TOWNSHIP

TOWNSHIP 12, RANGE 20.

TOWNSHIP 12, RANGE 20.

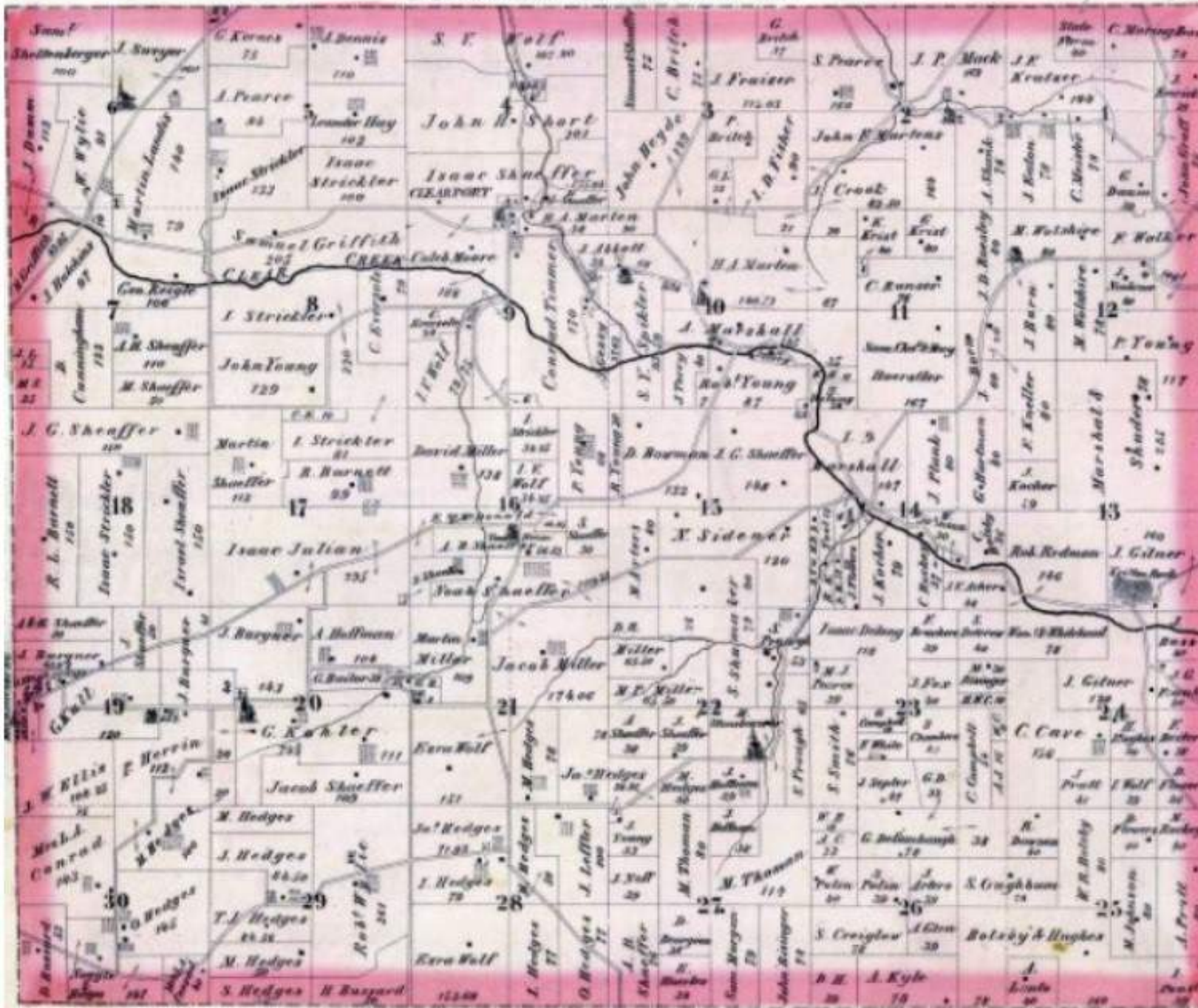


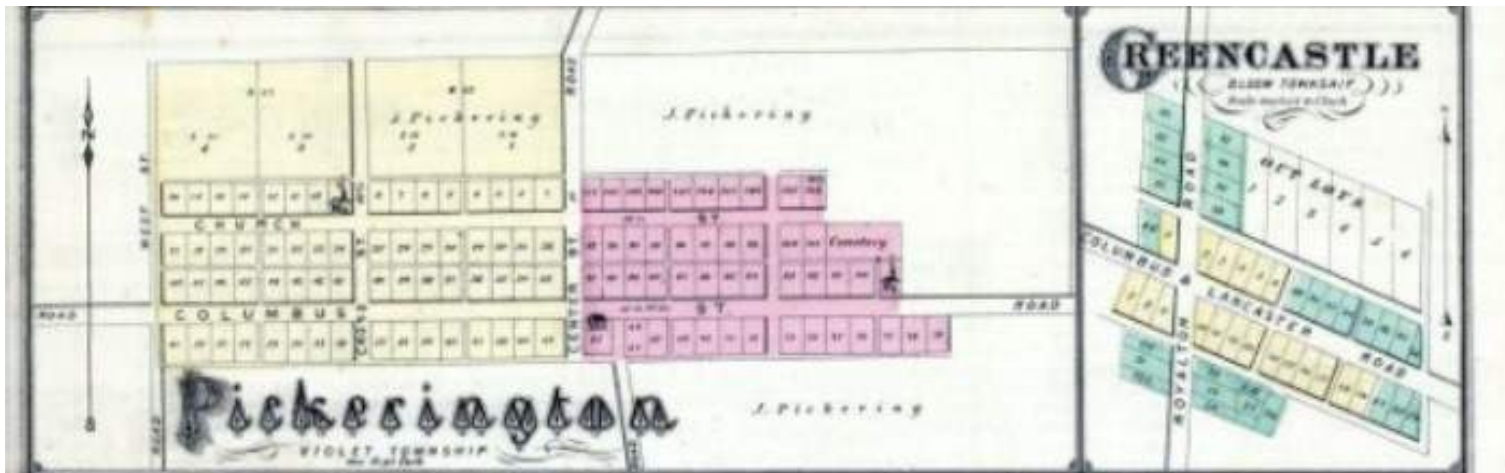
MAP OF GREENFIELD TOWNSHIP
TOWNSHIP 15, RANGE 11.



MAP OF MADISON TOWNSHIP

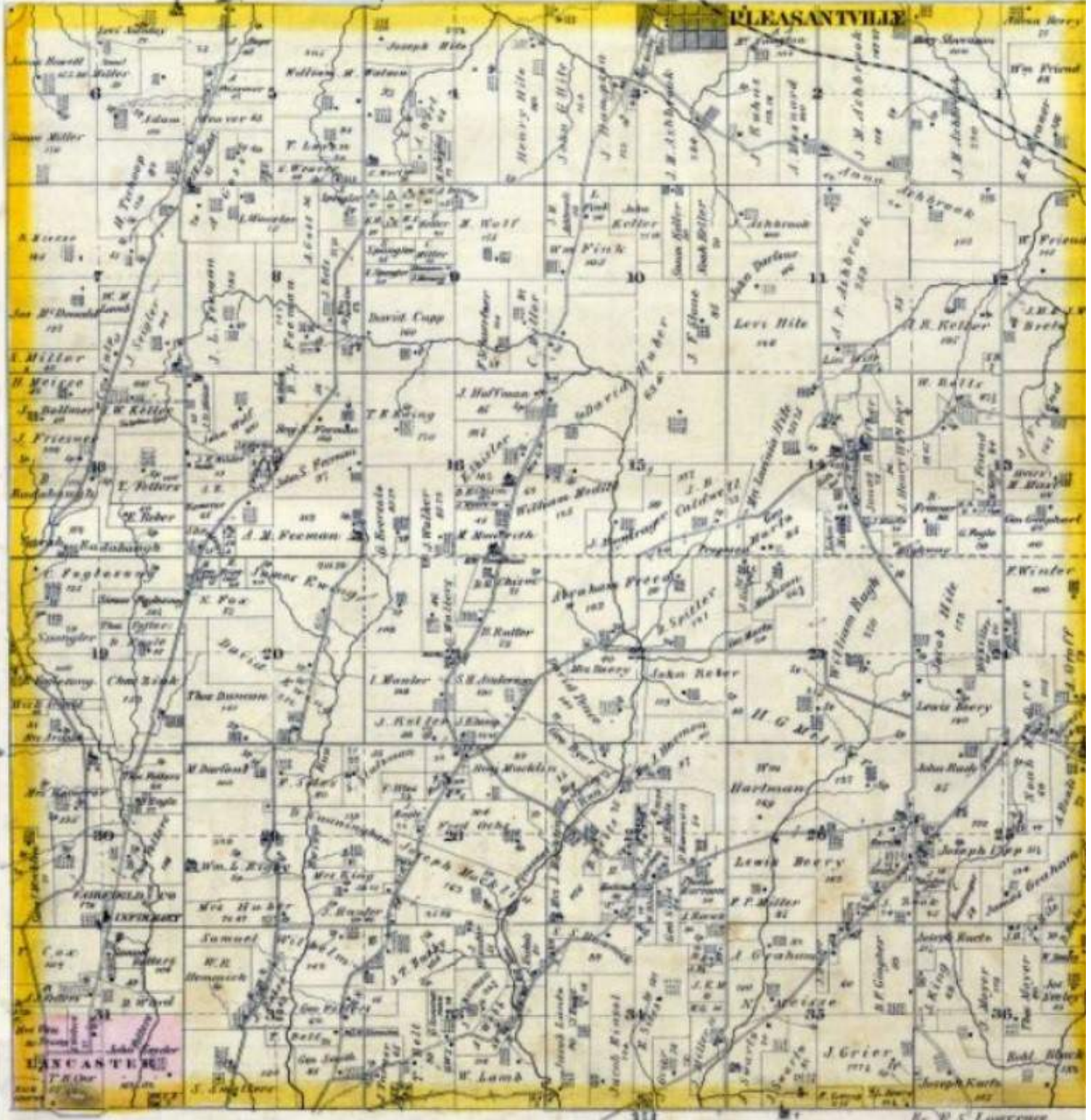
TOWNSHIP 13. RANGE 19.

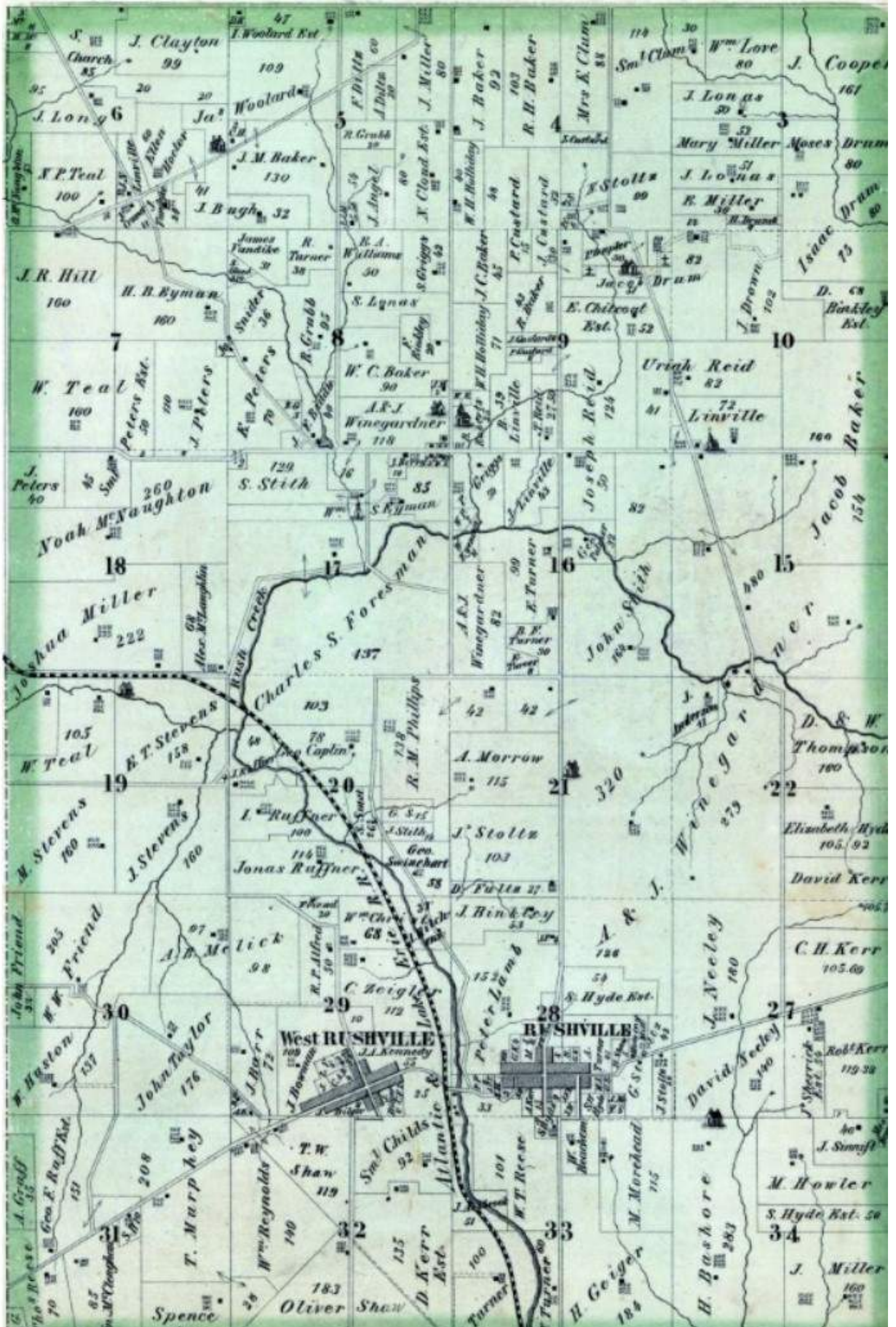




MAP OF PLEASANT TOWNSHIP

TOWN 15. RANGE 18





J. Clayton 99

F. Woodard Est 109

J. Long 6

J. M. Baker 130

J. Hill 100

J. B. Bugh 32

J. M. Baker 130

J. Hill 100

J. Hill 100

J. Hill 100

J. Hill 100

J.R. Hill 100

H. B. Eymun 160

J. Hill 100

J. Hill 100

J. Hill 100

J. Hill 100

J. Hill 100

J. Hill 100

J. Hill 100

J. Peters 40

Noah M'Naughton 260

S. Stith 129

S. Stith 129

S. Stith 129

S. Stith 129

S. Stith 129

S. Stith 129

S. Stith 129

Joshua Miller 222

Joshua Miller 222

Joshua Miller 222

Joshua Miller 222

Joshua Miller 222

Joshua Miller 222

Joshua Miller 222

Joshua Miller 222

Joshua Miller 222

W. Teal 105

E. T. Stevens 158

E. T. Stevens 158

E. T. Stevens 158

E. T. Stevens 158

E. T. Stevens 158

E. T. Stevens 158

E. T. Stevens 158

E. T. Stevens 158

M. Stevens 160

J. Stevens 160

J. Stevens 160

J. Stevens 160

J. Stevens 160

J. Stevens 160

J. Stevens 160

J. Stevens 160

J. Stevens 160

W. Houston 137

John Taylor 176

John Taylor 176

John Taylor 176

John Taylor 176

John Taylor 176

John Taylor 176

John Taylor 176

John Taylor 176

T. Murphey 208

T. Murphey 208

T. Murphey 208

T. Murphey 208

T. Murphey 208

T. Murphey 208

T. Murphey 208

T. Murphey 208

T. Murphey 208

Spence 183

Oliver Shaw 183

Oliver Shaw 183

Oliver Shaw 183

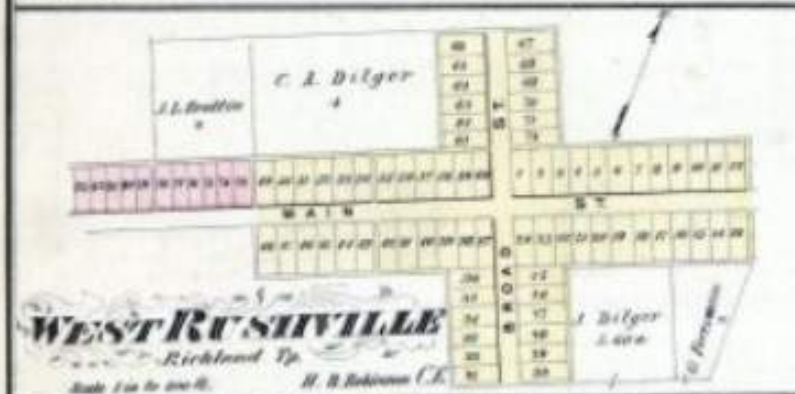
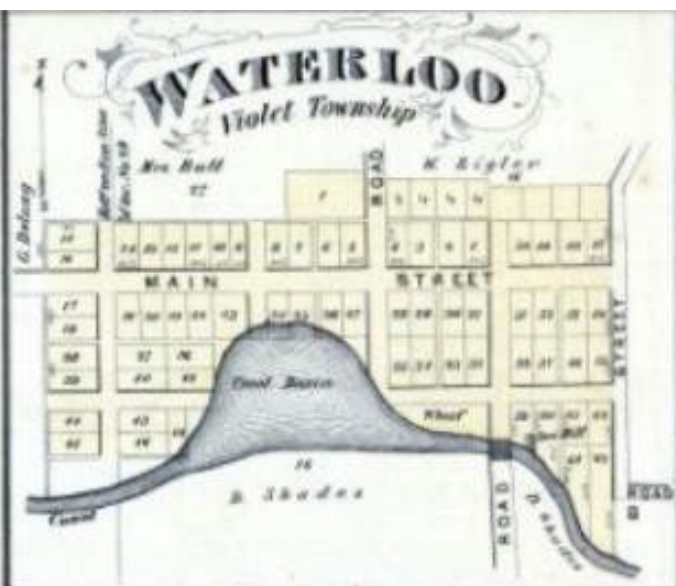
Oliver Shaw 183




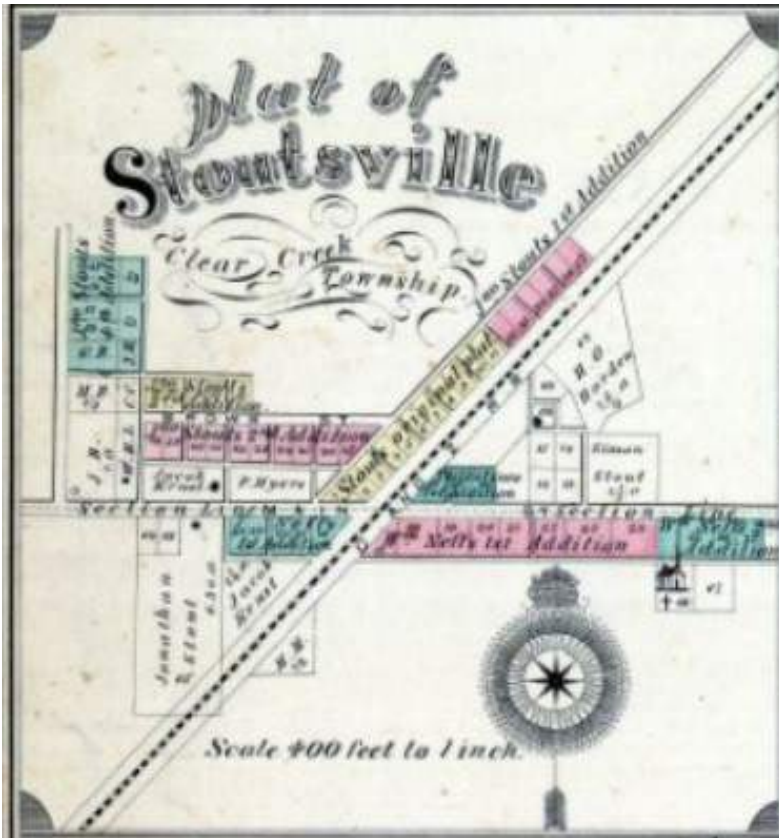
Oliver Shaw 183

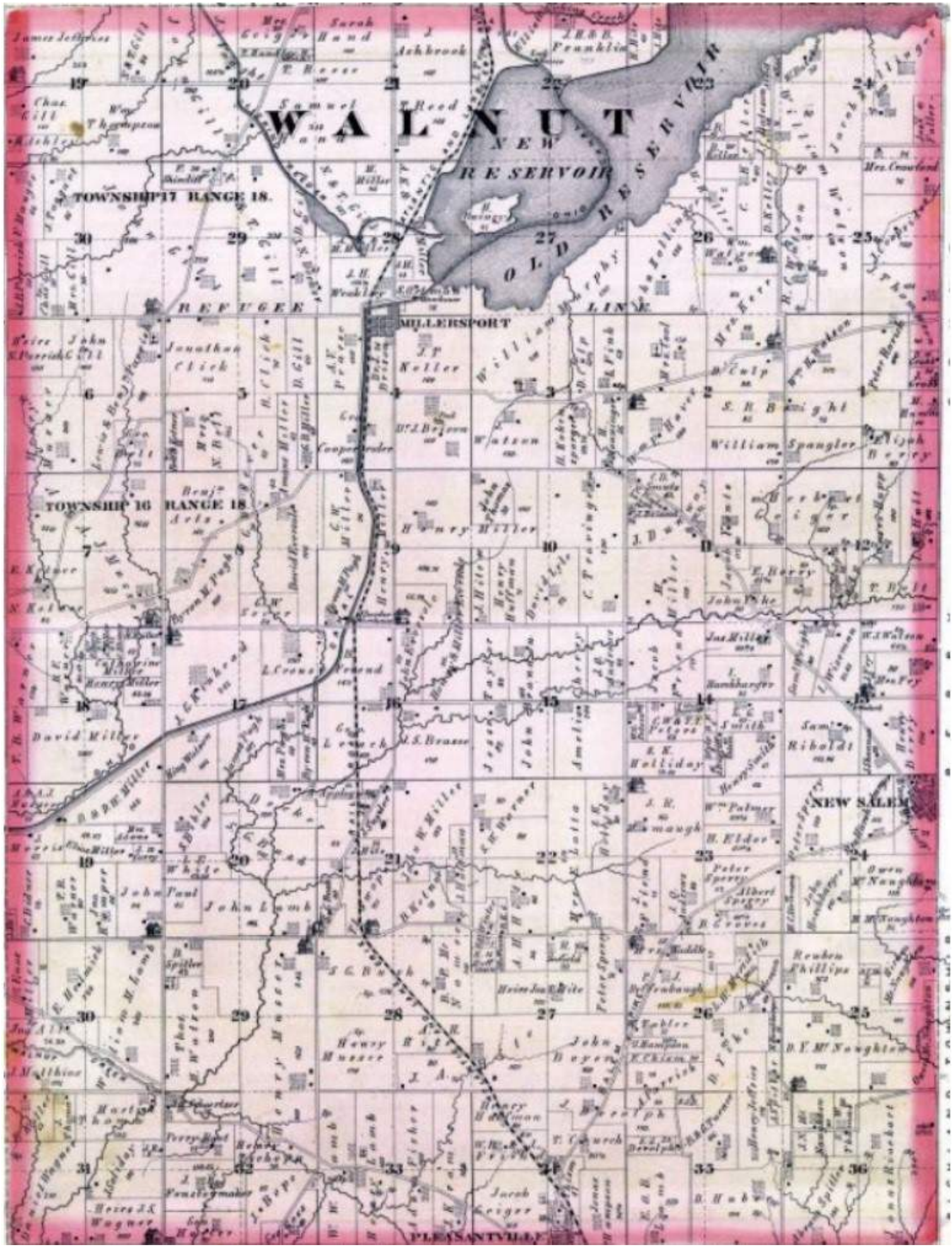
Oliver Shaw 183

Oliver Shaw 183

Oliver Shaw 183







WALNUT NEW RESERVOIR

OLD RESERVOIR

TOWNSHIP 17 RANGE 18

TOWNSHIP 16 RANGE 18

NEW SALEM

PLEASANTVILLE

REFUGEE

MULLERSPORT